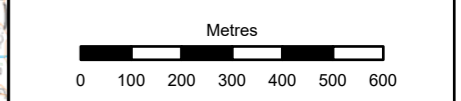


- Proposed Scheme Boundary (excl. Natural Capital & Biodiversity Net Gain)
- Argyll & Bute Council - A83 Corridor Private Water Supplies
- Scoped In
- Scoped Out
- OMR Identified Crossings
- Watercourse Category
- Major
- Minor A
- Minor B
- Watercourses



Authorised and Accepted - Stage 3      A3



A83 Rest and Be Thankful

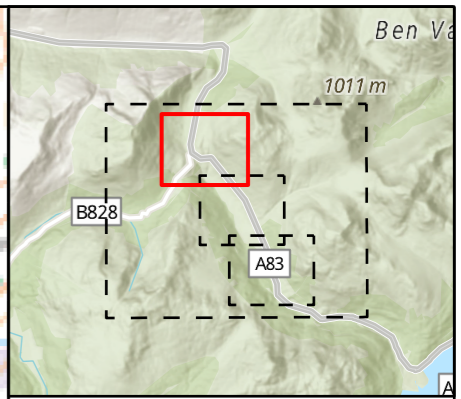
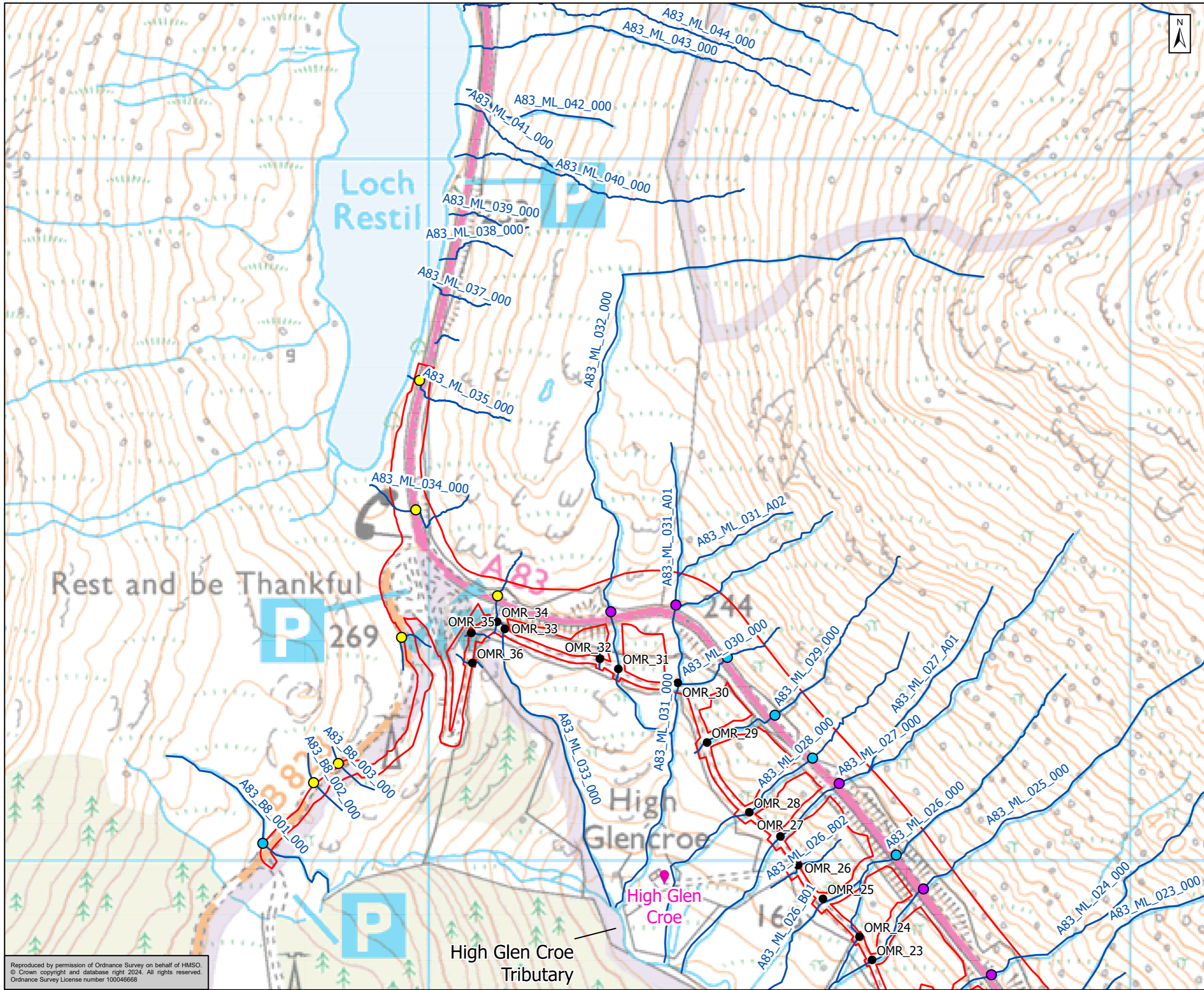


Figure 19.2 - Water Feature References  
Page 1 of 4

Scale	1:15,000	Drawn	KK	Checked	GO	Approved	SB	Authorised	MR	
Document Number	A83AAB-AWJ-EAC-LTS_GEN-DR-VT-000413								Revision	C01
Project	Originator	Volume								
Location	Type	Role	Number							

Reproduced by permission of Ordnance Survey on behalf of HMSO. © Crown copyright and database right 2024. All rights reserved. Ordnance Survey License number 100046668





- Proposed Scheme Boundary (excl. Natural Capital & Biodiversity Net Gain)
- Argyll & Bute Council - A83 Corridor Private Water Supplies
- Scoped In
- Scoped Out
- OMR Identified Crossings
- Watercourse Category
- Major
- Minor A
- Minor B
- Watercourses

Metres

0      100      200

Authorised and Accepted - Stage 3	A3
-----------------------------------	----

Client

**TRANSPORT SCOTLAND**  
CÒMHDHAIL ALBA

Project Title

A83 Rest and Be Thankful

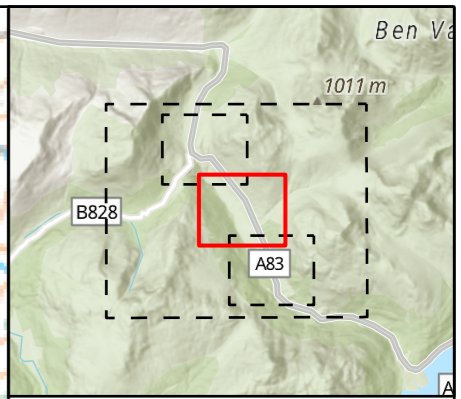
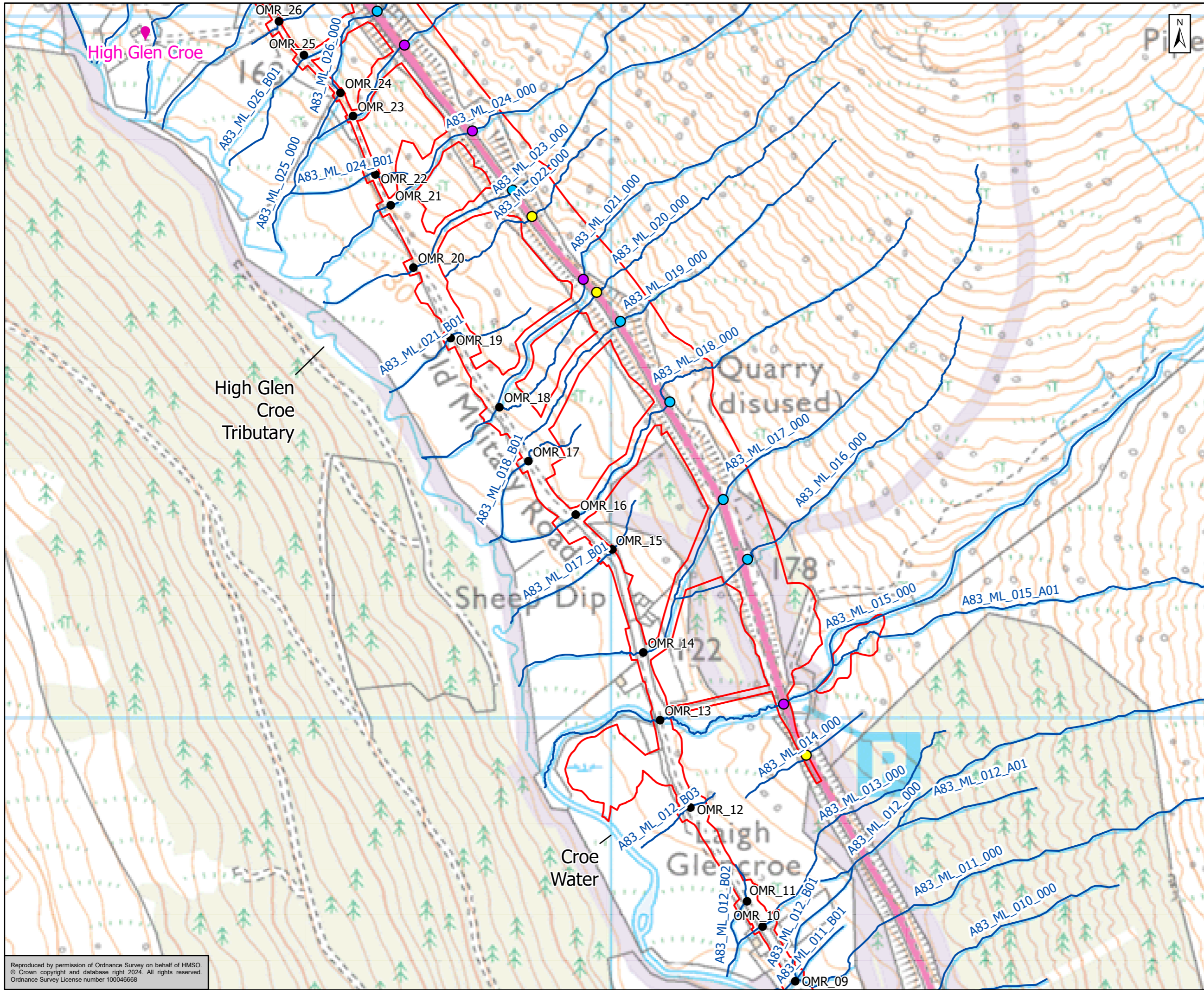
**AtkinsRéalis**

Figure 19.2 -  
Water Feature References  
Page 2 of 4


Scale: 1:5,000	Drawn: KK	Checked: GO	Approved: SB	Authorised: MR
Document Number: A83AAB-AWJ-EAC-LTS_GEN-DR-VT-000413	Project Originator: A83AAB-AWJ-EAC-LTS_GEN-DR-VT-000413	Volume: C01	Revision: C01	
Location:	Type:	Role:	Number:	

Reproduced by permission of Ordnance Survey on behalf of HMSO. © Crown copyright and database right 2024. All rights reserved. Ordnance Survey License number 100046668





- Proposed Scheme Boundary (excl. Natural Capital & Biodiversity Net Gain)
- Argyll & Bute Council - A83 Corridor Private Water Supplies
- Scoped In
- Scoped Out
- OMR Identified Crossings
- Watercourse Category
- Major
- Minor A
- Minor B
- Watercourses



Authorised and Accepted - Stage 3      A3



Project Title  
A83 Rest and Be Thankful

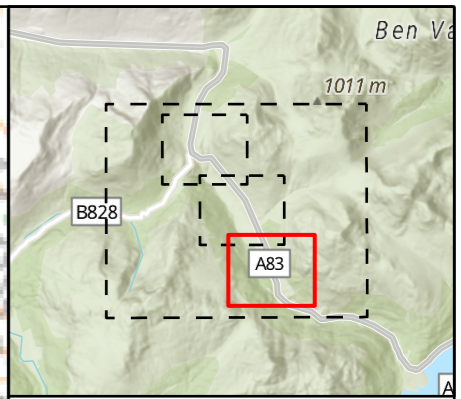
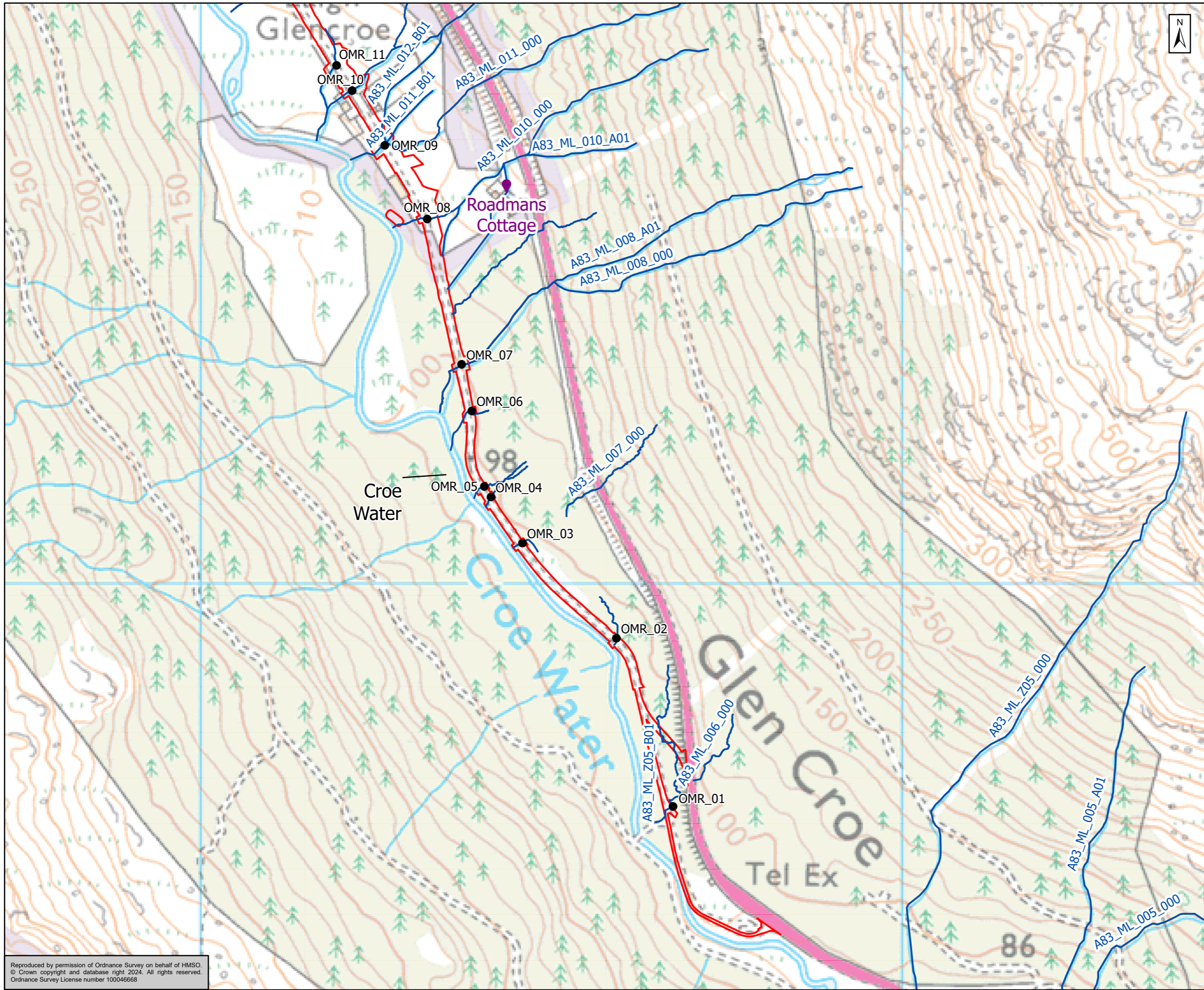


Figure 19.2 -  
Water Feature References  
Page 3 of 4

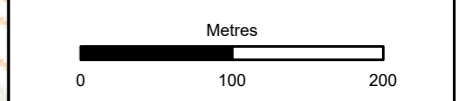
Scale	1:5,000	Drawn	KK	Checked	GO	Approved	SB	Authorised	MR
Document Number	Project Originator Volume A83AAB-AWJ-EAC-LTS_GEN-DR-VT-000413							Revision	C01
Location	Type	Role	Number						

Reproduced by permission of Ordnance Survey on behalf of HMSO.  
© Crown copyright and database right 2024. All rights reserved.  
Ordnance Survey License number 100046668





- Proposed Scheme Boundary (excl. Natural Capital & Biodiversity Net Gain)
- Argyll & Bute Council - A83 Corridor Private Water Supplies
- Scoped In
- Scoped Out
- OMR Identified Crossings
- Watercourses



Authorised and Accepted - Stage 3      A3



Project Title  
A83 Rest and Be Thankful



Figure 19.2 -  
Water Feature References  
Page 4 of 4

Scale	1:5,000	Drawn	KK	Checked	GO	Approved	SB	Authorised	MR
Document Number	Project Originator Volume A83AAB-AWJ-EAC-LTS_GEN-DR-VT-000413							Revision	C01
Location	Type	Role	Number						

Reproduced by permission of Ordnance Survey on behalf of HMSO.  
© Crown copyright and database right 2024. All rights reserved.  
Ordnance Survey License number 100046668