



A9 Dualling Programme: Pass of Birnam to Tay Crossing

DMRB Stage 2 Scheme Assessment Report

Volume 3: Environmental Figures

A9P02-JAC-EGN-Z_ZZZZZ_ZZ-FG-EN-0001| C02

October 2023

Transport Scotland

TS/MTRIPS/SER/2013/03

A9 Dualling Programme: Pass of Birnam to Tay Crossing

Project No: **A9P02**
Document Title: DMRB Stage 2 Scheme Assessment Report
Volume 3 – Environmental Figures
Document No.: A9P02-JAC-EGN-Z_ZZZZZ_ZZ-FG-EN-0001
Revision: C02
Document Status: A
Date: October 2023
Client Name: Transport Scotland
Client No: TS/MTRIPS/SER/2013/03
Project Manager: E. McMILLAN
Author: T. PARSONS
File Name: A9P02-JAC-EGN-Z_ZZZZZ_ZZ-FG-EN-0001.pdf

Jacobs U.K. Limited

95 Bothwell Street
Glasgow, Scotland G2 7HX
United Kingdom
T +44 (0)141 243 8000
F +44 (0)141 226 3109
www.jacobs.com

© Crown copyright 2023 You may re-use this information (excluding logos) free of charge in any format or medium, under the terms of the Open Government Licence. To view this licence, visit <http://www.nationalarchives.gov.uk/doc/open-government-licence/> or e-mail: psi@nationalarchives.gsi.gov.uk.

Where we have identified any third party copyright information you will need to obtain permission from the copyright holders concerned.

Limitation: This report has been prepared on behalf of, and for the exclusive use of Jacobs' Client, and is subject to, and issued in accordance with, the provisions of the contract between Jacobs and the Client. Jacobs accepts no liability or responsibility whatsoever for, or in respect of, any use of, or reliance upon, this report by any third party.

Contents

Volume 1 – Main Report and Appendices

Volume 2 – Engineering Drawings

Volume 3 – Environmental Figures

Chapter 7 - Overview of Environmental Assessment

7.1 a-c	Overview of Proposed Route Options, Option ST2A and Option ST2B
7.2 a-c	Overview of Proposed Route Options, Option ST2C and Option ST2D
7.3 a-d	Vertical Alignment of Proposed Route Options, All Route Options
7.4 a-b	Murthly and Birnam Junction, All Route Options
7.5 a-b	Dunkeld Junction, All Route Options
7.6	Dalguise Junction, All Route Options

Chapter 8 - Population – Land Use

8.1 a-d	Commercial and Industrial Property, ST2A
8.2 a-d	Commercial and Industrial Property, ST2B
8.3 a-d	Commercial and Industrial Property, ST2C
8.4 a-d	Commercial and Industrial Property, ST2D
8.5 a-d	Community Facilities, Community Land, Development Land and Planning Applications, All Route Options
8.6 a-d	Agricultural, Forestry and Sporting Land
8.7 a-t	Change in Vehicle Access to the A9
8.8 a-q	Change in Vehicle Access from the A9

Chapter 9 - Geology, Soils and Groundwater

9.1 a-d	Geology, Soils and Groundwater Features, Option ST2A
9.2 a-d	Geology, Soils and Groundwater Features, Option ST2B
9.3 a-d	Geology, Soils and Groundwater Features, Option ST2C
9.4 a-d	Geology, Soils and Groundwater Features, Option ST2D
A9.2.1	Ladywell Landfill Key Infrastructure and Ground Investigation Locations
A9.2.2	Route Option ST2A Long Section ch3500 to ch4000
A9.2.3	Route Option ST2A Cross Section at ch3500
A9.2.4	Route Option ST2A Cross Section at ch3760
A9.2.5	Route Option ST2A Cross Section at ch3900
A9.2.6	Route Option ST2A Long Section ch3600 to ch4000
A9.2.7	Cutting route Option ST2B Long Section ch3500 to ch4000
A9.2.8	Route Option ST2B Cross Section at ch3770
A9.2.9	Route Option ST2C Long Section ch3500 to ch4000
A9.2.10	Route Option ST2C Cross Section at ch3770
A9.2.11	Route Option ST2C Cross Section at ch4000
A9.2.12	Route Option ST2C Long Section ch4000 to ch4450
A9.2.13	Route Option ST2D Long Section ch3500 to ch4000
A9.4.1	Common to all: Cutting C4 Cross Section ch6350
A9.4.2	Common to all: Cutting CS7 Cross Section ch6700
A9.4.3	Common to all: Cutting CS7 Cross Section ch6900
A9.4.4	Common to all: Cutting CS7 Long Section ch6600 to ch7100
A9.4.5	Common to all: Cutting Pond J/K/I Cross Section ch7950
A9.4.6	ST2A: Cutting C2 (sub-zone C) Long Section ch3350 to ch3650
A9.4.7	ST2A: Cutting C2 (sub-zone C) Cross Section at ch3460
A9.4.8	ST2B/ST2C/ST2D: Cuttings C12 and Pond B Cross Section at ch2250

A9.4.9	ST2C: Cutting CS16: Cross Section at 4300
--------	---

Chapter 10 - Road Drainage and the Water Environment

10.1 a-d	Water Features, Option ST2A
10.2 a-d	Water Features, Option ST2B
10.3 a-d	Water Features, Option ST2C
10.4 a-d	Water Features, Option ST2D

Chapter 11 - Biodiversity

11.1 a-e	Ecological Designations, Option ST2A and Option ST2B
11.2 a-e	Ecological Designations, Option ST2C and Option ST2D
11.3 a-i	Habitats in Study Area, Option ST2A
11.4 a-i	Habitats in Study Area, Option ST2B
11.5 a-i	Habitats in Study Area, Option ST2C
11.6 a-i	Habitats in Study Area, Option ST2D
A11.1 a-e	Badger and Beaver Activity, Option ST2A and Option ST2B, CONFIDENTIAL
A11.2 a-e	Badger and Beaver Activity, Option ST2C and Option ST2D, CONFIDENTIAL
A11.3 a-f	Otter Activity, Option ST2A and Option ST2B, CONFIDENTIAL
A11.4 a-f	Otter Activity, Option ST2C and Option ST2D, CONFIDENTIAL
A11.5 a-i	Bat Activity, Option ST2A and Option ST2B, CONFIDENTIAL
A11.6 a-i	Bat Activity, Option ST2B and Option ST2C, CONFIDENTIAL

Chapter 12 - Landscape

12.1	Landscape Character Areas and Types
12.2	Landscape Designations
12.3 a-d	Landscape Designations, All Route Options
12.4 a-c	Option ST2A, Indicative Conceptual Landscape Mitigation
12.5 a-c	Option ST2B, Indicative Conceptual Landscape Mitigation
12.6 a-c	Option ST2C, Indicative Conceptual Landscape Mitigation
12.7 a-c	Option ST2D, Indicative Conceptual Landscape Mitigation

Chapter 13 - Visual

13.1	Visual Receptors
13.2	ZTV Analysis Existing A9
13.3 a-d	ZTV Analysis, All Route Options
13.4 a-g	Photographs from Viewpoint Locations
13.5 a-d	View from Existing A9

Chapter 14 - Cultural Heritage

14.1 a-d	Location of Archaeological Remains and Historic Buildings, Option ST2A
14.2 a-d	Location of Archaeological Remains and Historic Buildings, Option ST2B
14.3 a-d	Location of Archaeological Remains and Historic Buildings, Option ST2C
14.4 a-d	Location of Archaeological Remains and Historic Buildings, Option ST2D
14.5	Location of Archaeological Remains and Historic Buildings, Birnam. Option ST2A
14.6	Location of Archaeological Remains and Historic Buildings, Birnam. Option ST2B
14.7	Location of Archaeological Remains and Historic Buildings, Birnam. Option ST2C
14.8	Location of Archaeological Remains and Historic Buildings, Birnam. Option ST2D
14.9	Location of Archaeological Remains and Historic Buildings, Dunkeld. All Route Options.
14.10 a-b	Location of Historic Landscape Types, Option ST2A
14.11 a-b	Location of Historic Landscape Types, Option ST2B
14.12 a-b	Location of Historic Landscape Types, Option ST2C
14.13 a-b	Location of Historic Landscape Types, Option ST2D

14.14 Murthly Castle Inventory Garden and Design Landscape, Key Landscape features and Special Features

Chapter 15 - Air Quality

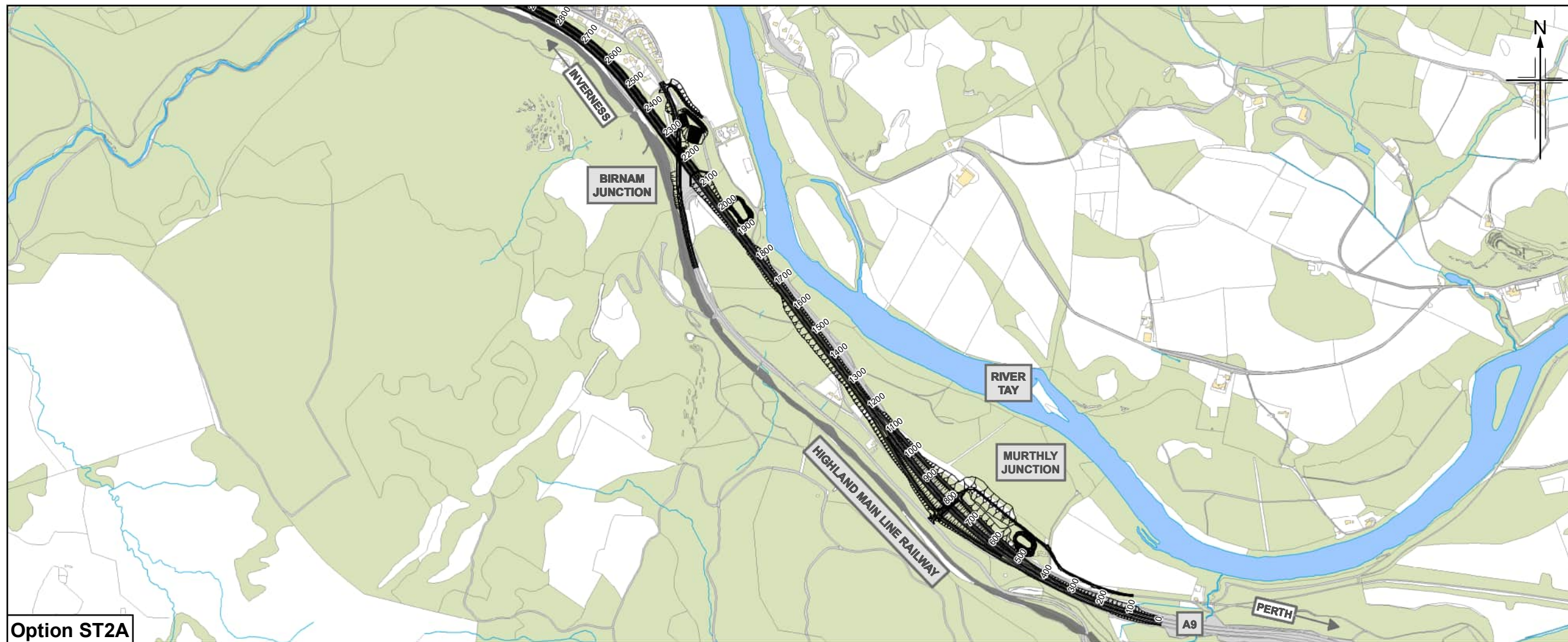
15.1 a-b Location of Air Quality Human Health Receptors, Option ST2A
15.2 a-b Location of Air Quality Human Health Receptors, Option ST2B
15.3 a-b Location of Air Quality Human Health Receptors, Option ST2C
15.4 a-b Location of Air Quality Human Health Receptors, Option ST2D
15.5 a-d DMRB Stage 2 Air Quality Assessment: Designated Habitats – Option ST2A
15.6 a-d DMRB Stage 2 Air Quality Assessment: Designated Habitats – Option ST2B
15.7 a-d DMRB Stage 2 Air Quality Assessment: Designated Habitats – Option ST2C
15.8 a-d DMRB Stage 2 Air Quality Assessment: Designated Habitats – Option ST2B
15.9 Location of Air Quality Human Health Receptor Monitoring Sites, All Route Options

Chapter 16 - Noise and Vibration

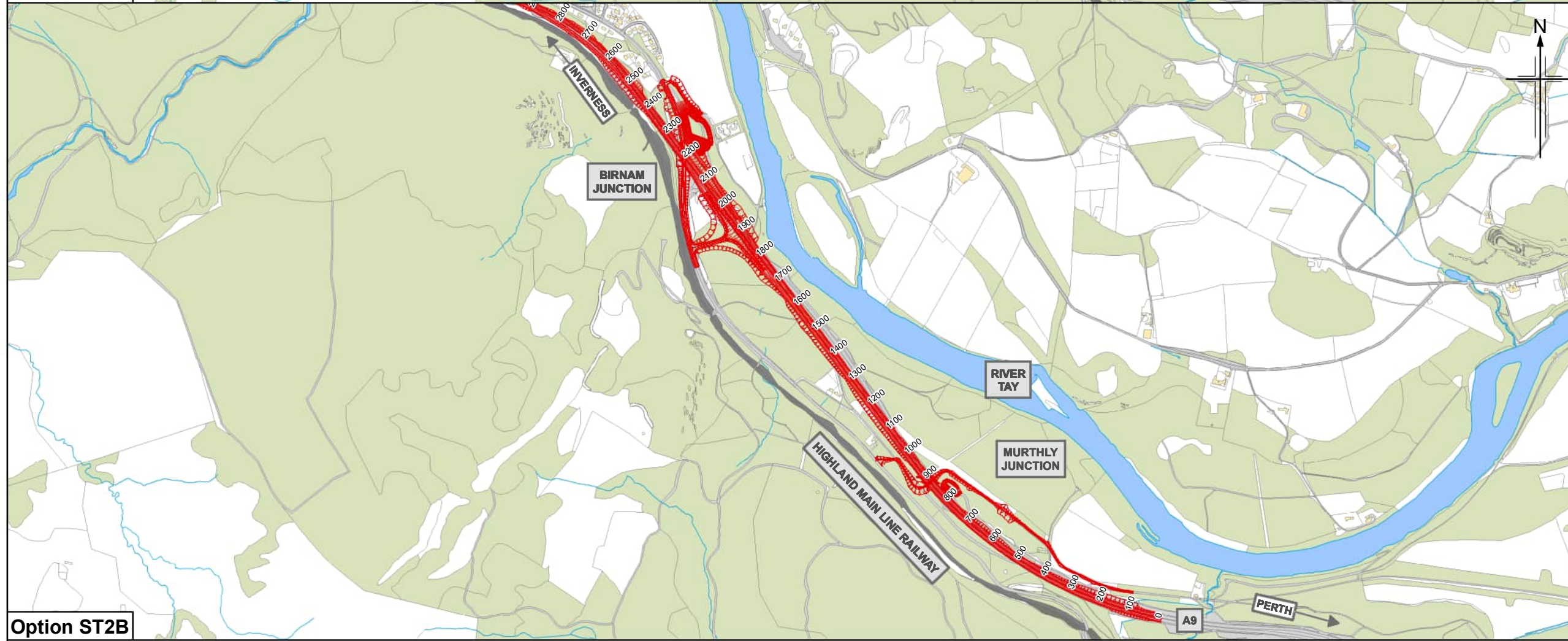
16.1 Noise Assessment Study Area and Sample Receptors
16.2 a-d Potential Beneficial and Adverse Significant Effects at all Noise Sensitive Receptors during Operation, without Mitigation

Chapter 17 - Accessibility

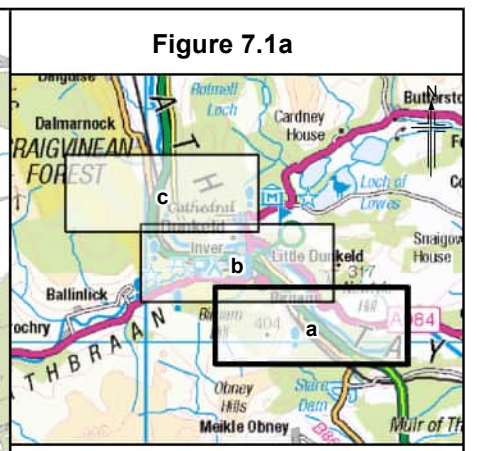
17.1 a-e Effects on All Travellers, All Route Options
17.2 a-b Effects on All Travellers, Dunkeld Junction, All Route Options



Option ST2A



Option ST2B



- Legend**
- Option ST2A
 - Option ST2B
 - Indicative location of SuDS Option ST2A
 - Indicative location of SuDS Option ST2B

Rev.	Rev. Date	Purpose of revision	Orig/Dwn	Check/Rev'd	Apprv'd	
C01	MAR 2022	Approved	MK	TP	GK	AJG


Jacobs
 95 Bathurst Street, Glasgow G2 7HX, UK
 Tel: +44(0)141 243 8000
 www.jacobs.com



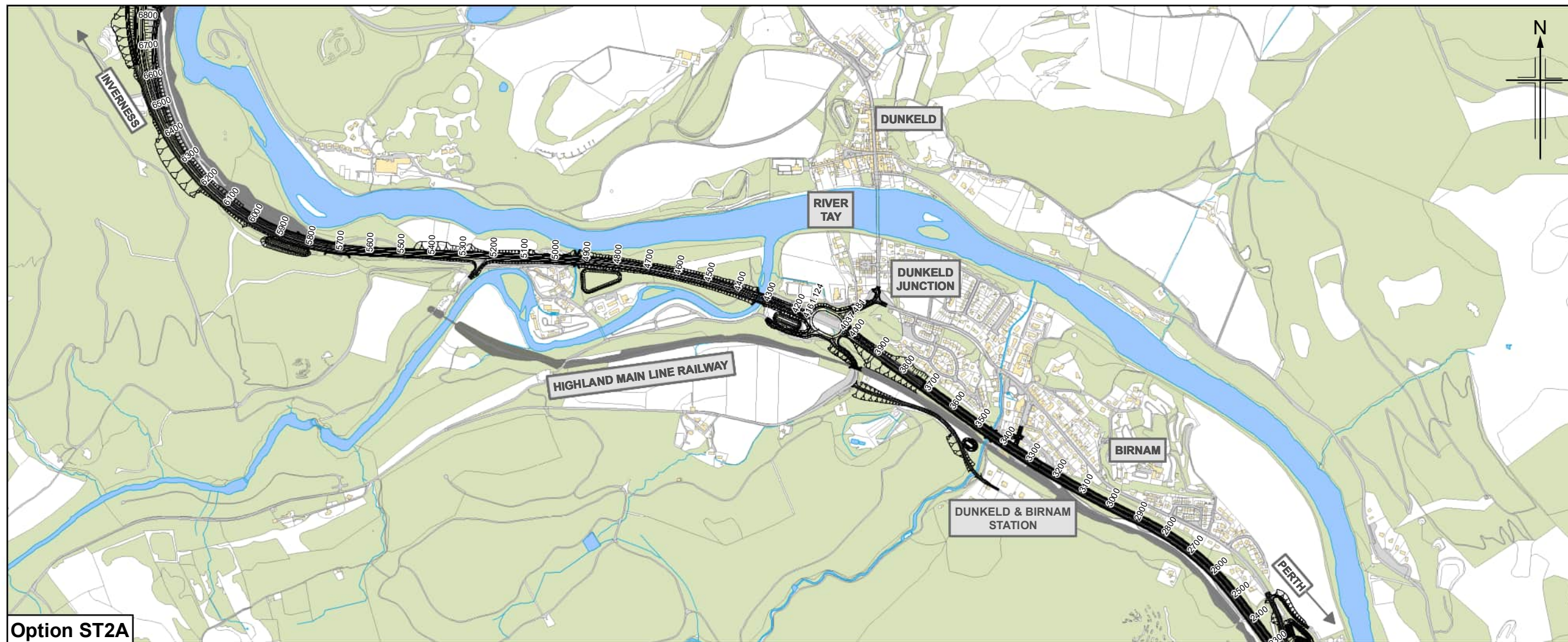
Drawing title
**DMRB Stage 2
 Overview of Proposed Route Options
 Option ST2A and Option ST2B**

Sheet 1 of 3

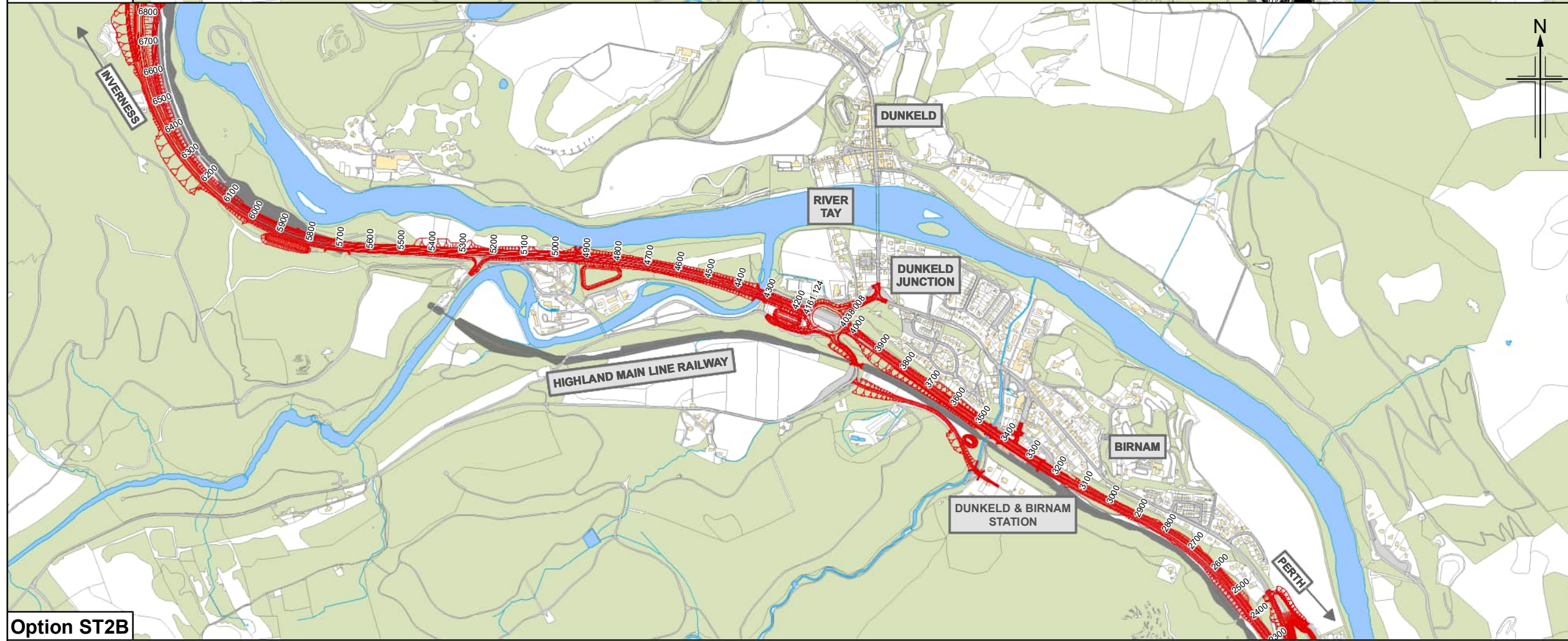
Drawing Status	A – Approved as Stage Complete		
Scale	1:15,000	@ A3	DO NOT SCALE
Jacobs No.	B2140002		
BIM No.	A9P02-JAC-EGN-Z_ZZZZZ_ZZ-RP-EN-0014_FIG7-1		
Drawing number	Figure 7.1a	Rev	C01



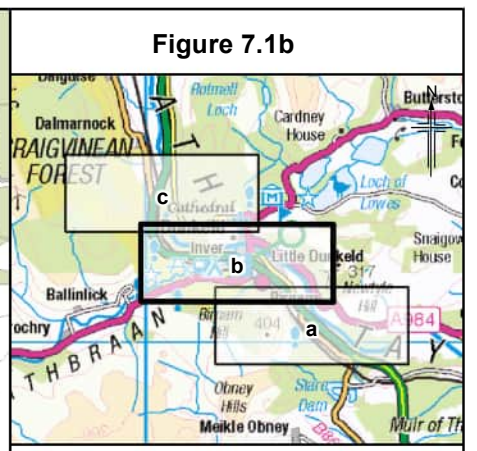
© Crown copyright 2022. You may re-use this information (excluding logos) free of charge in any format or medium, under the terms of the Open Government Licence. To view this licence, visit <http://www.nationalarchives.gov.uk/doc/open-government-licence/> or e-mail: psi@nationalarchives.gov.uk. Where we have identified any third party copyright information you will need to obtain permission from the copyright holders concerned. Limitation: This drawing has been prepared on behalf of, and for the exclusive use of, Jacobs' Client, and is subject to, and issued in accordance with, the provisions of the contract between Jacobs and the Client. Jacobs accepts no liability or responsibility whatsoever for, or in respect of, any use of, or reliance upon, this drawing by any third party.



Option ST2A



Option ST2B



- Legend**
- Option ST2A
 - Option ST2B
 - Indicative location of SuDS Option ST2A
 - Indicative location of SuDS Option ST2B

C01	MAR 2022	Approved	MK	TP	GK	AJG
Rev.	Rev. Date	Purpose of revision	Orig/Dwn	Checkd	Rev'd	Apprv'd


Jacobs
 95 Bathurst Street, Glasgow G2 7HX, UK.
 Tel: +44(0)141 243 8000
 www.jacobs.com



Drawing title
**DMRB Stage 2
 Overview of Proposed Route Options
 Option ST2A and Option ST2B**

Drawing Status	A – Approved as Stage Complete		
Scale	1:15,000	@ A3	DO NOT SCALE
Jacobs No.	B2140002		
BIM No.	A9P02-JAC-EGN-Z_ZZZZZ_ZZ-RP-EN-0014_FIG7-1		

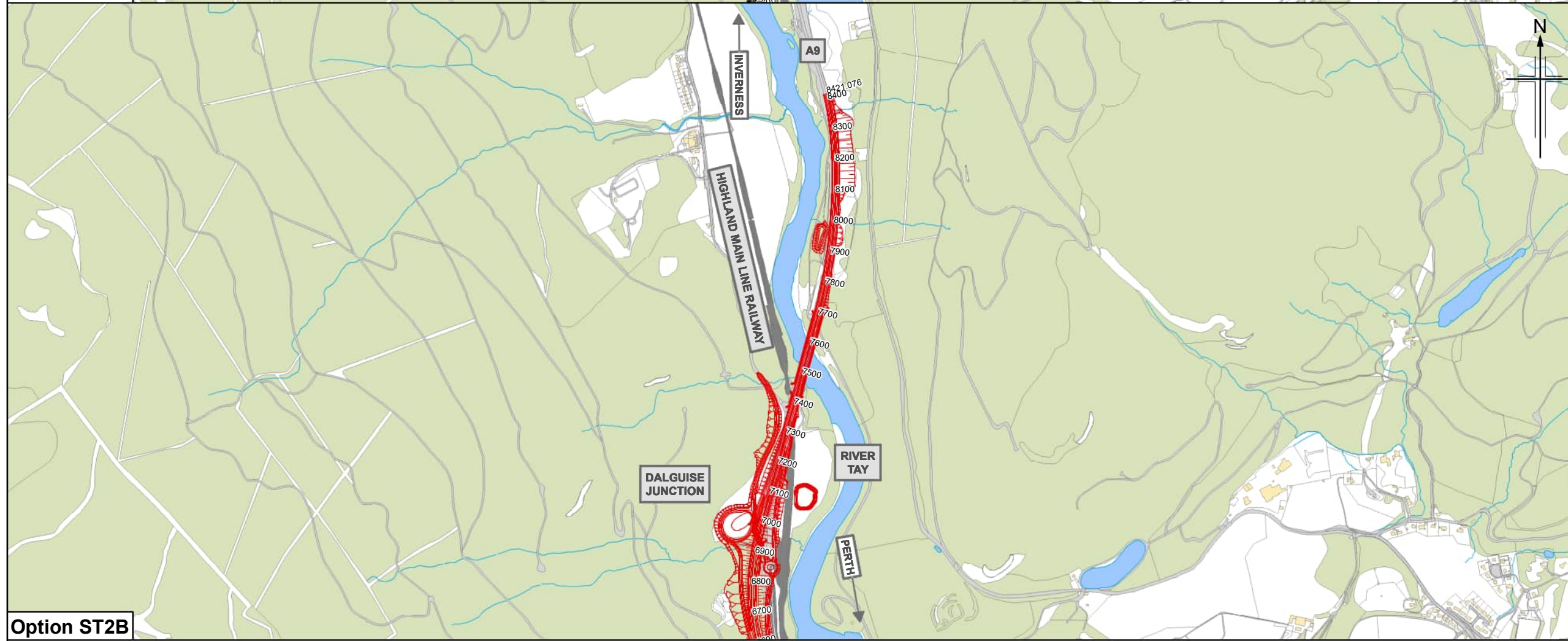
Drawing number **Figure 7.1b** Rev **C01**



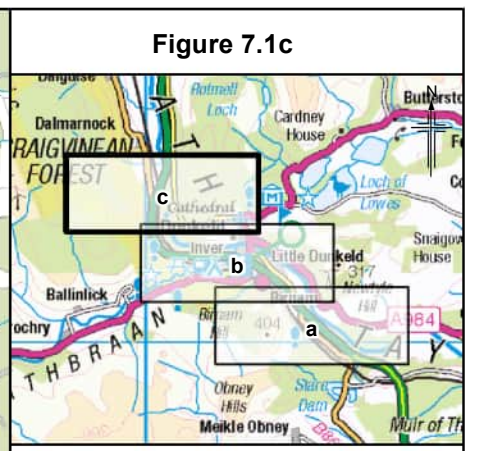
© Crown copyright 2022. You may re-use this information (excluding logos) free of charge in any format or medium, under the terms of the Open Government Licence. To view this licence, visit <http://www.nationalarchives.gov.uk/doc/open-government-licence/> or e-mail: psi@nationalarchives.gov.uk. Where we have identified any third party copyright information you will need to obtain permission from the copyright holders concerned. Limitation: This drawing has been prepared on behalf of, and for the exclusive use of, Jacobs' Client, and is subject to, and issued in accordance with, the provisions of the contract between Jacobs and the Client. Jacobs accepts no liability or responsibility whatsoever for, or in respect of, any use of, or reliance upon, this drawing by any third party.



Option ST2A



Option ST2B



- Legend**
- Option ST2A
 - Option ST2B
 - Indicative location of SuDS Option ST2A
 - Indicative location of SuDS Option ST2B

Rev.	Rev. Date	Approved	MK	TP	GK	AJG
C01	MAR 2022	Approved				


Jacobs
 95 Botolph Claydon, Great Britain, UK
 Tel: +44(0)1473 243 800
 www.jacobs.com



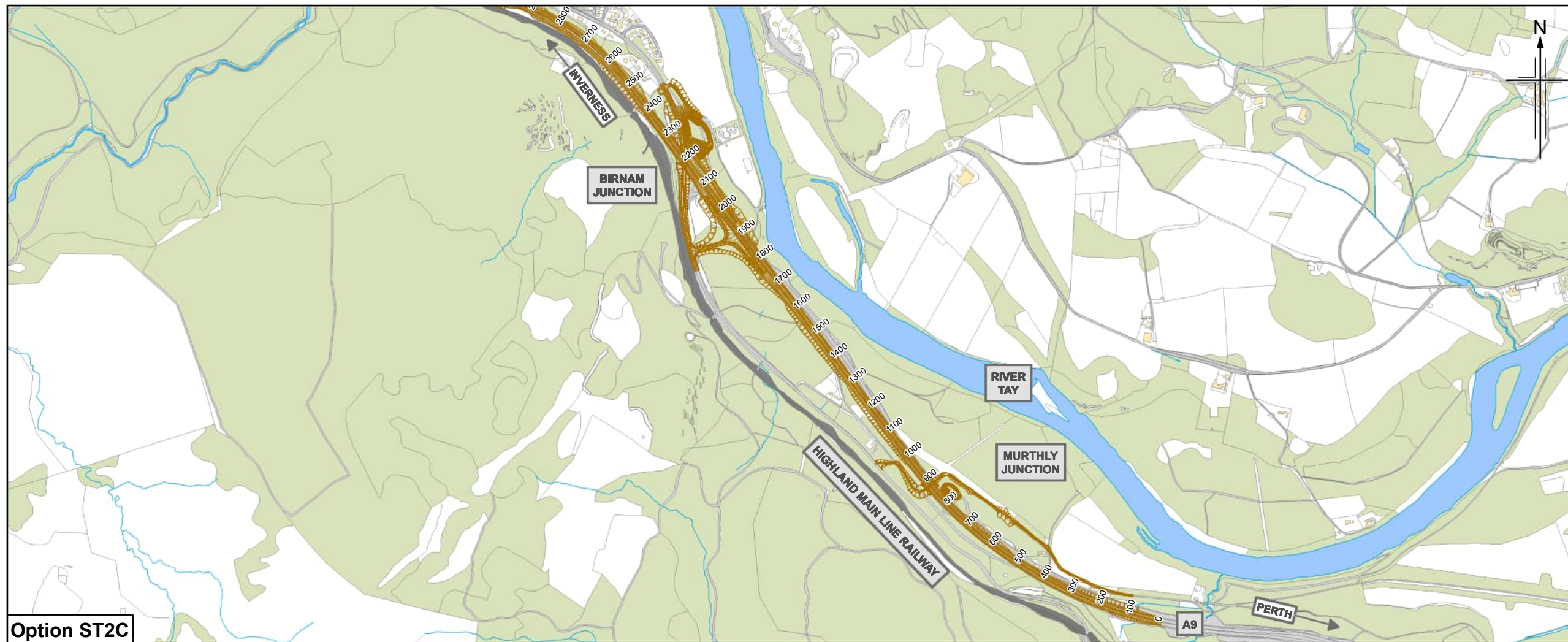
**DMRB Stage 2
 Overview of Proposed Route Options
 Option ST2A and Option ST2B**

Sheet 3 of 3

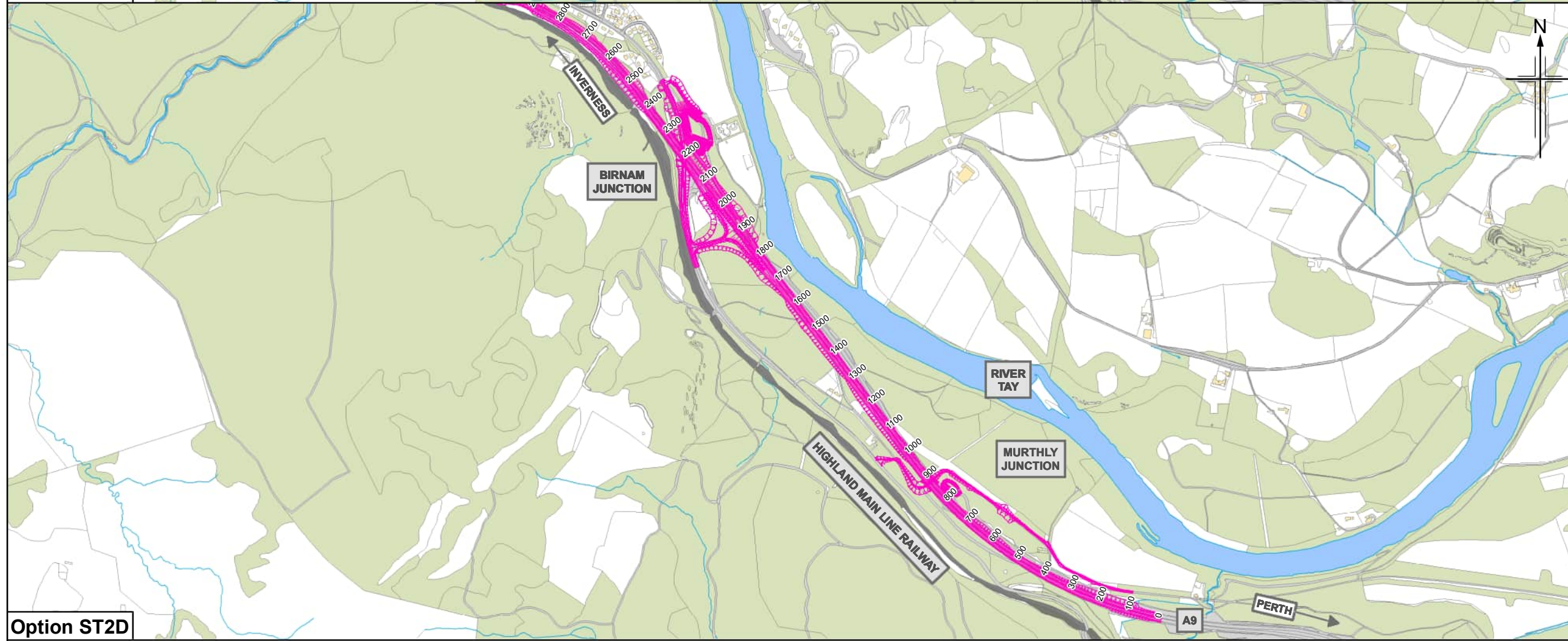
Drawing Status	A – Approved as Stage Complete		
Scale	1:15,000	@ A3	DO NOT SCALE
Jacobs No.	B2140002		
BIM No.	A9P02-JAC-EGN-Z_ZZZZ_ZZ-RP-EN-0014_FIG7-1		
Drawing number	Figure 7.1c	Rev	C01



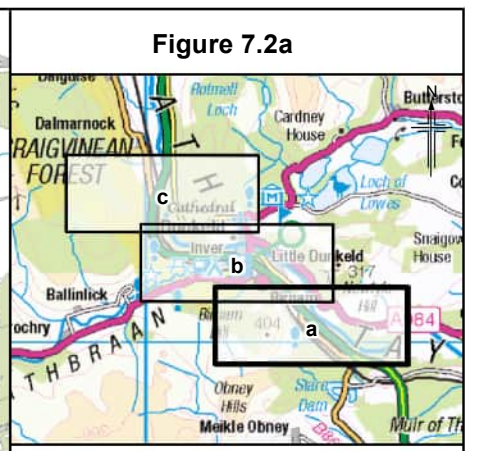
© Crown copyright 2022. You may re-use this information (excluding logos) free of charge in any format or medium, under the terms of the Open Government Licence. To view this licence, visit <http://www.nationalarchives.gov.uk/doc/open-government-licence/> or e-mail: psi@nationalarchives.gov.uk. Where we have identified any third party copyright information you will need to obtain permission from the copyright holders concerned. Limitation: This drawing has been prepared on behalf of, and for the exclusive use of, Jacobs' Client, and is subject to, and issued in accordance with, the provisions of the contract between Jacobs and the Client. Jacobs accepts no liability or responsibility whatsoever for, or in respect of, any use of, or reliance upon, this drawing by any third party.



Option ST2C



Option ST2D



- Legend**
- Option ST2C
 - Option ST2D
 - Indicative location of SuDS Option ST2C
 - Indicative location of SuDS Option ST2D


C01	MAR 2022	Approved	MK	TP	GK	AJG
Rev.	Rev. Date	Purpose of revision	Orig/Dwn	Checkd	Rev'd	Apprv'd

Jacobs
 95 Bathurst Street, Glasgow G2 7HX, UK
 Tel: +44(0)141 243 8000
 www.jacobs.com

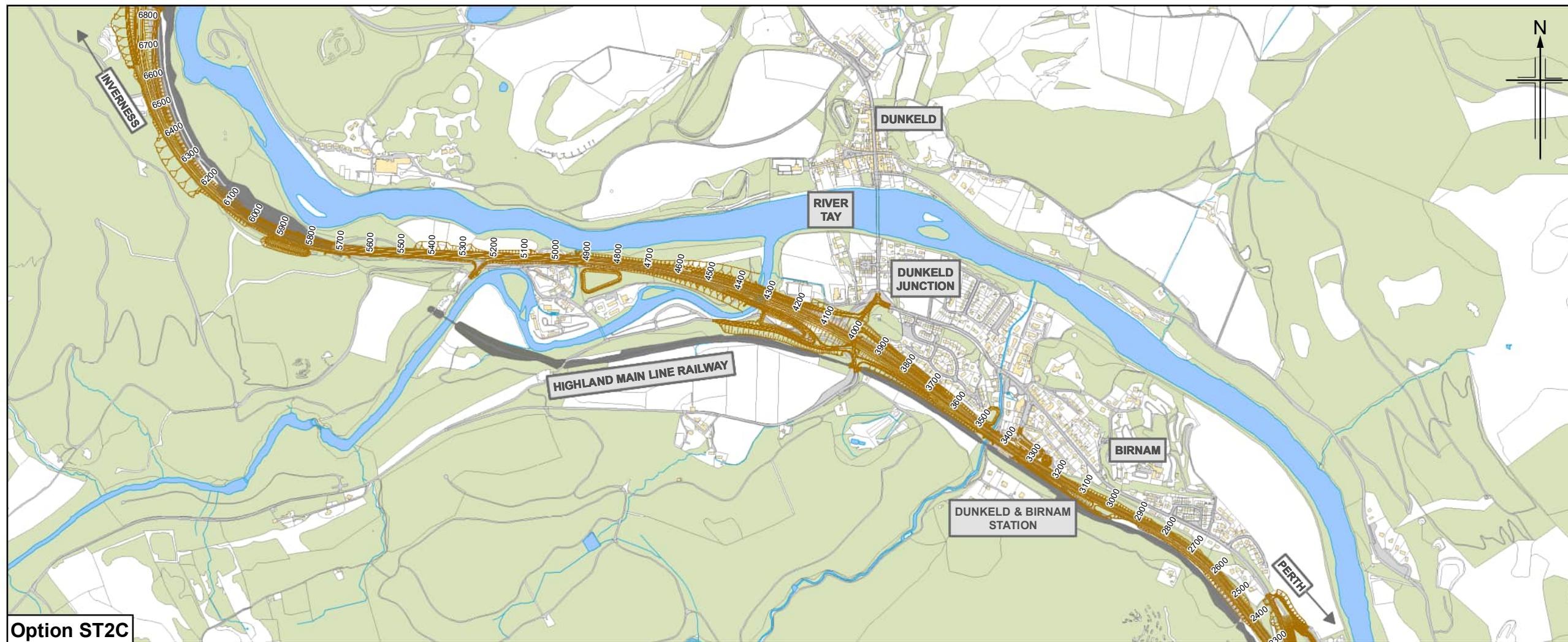


**DMRB Stage 2
 Overview of Proposed Route Options
 Option ST2C and Option ST2D**
 Sheet 1 of 3

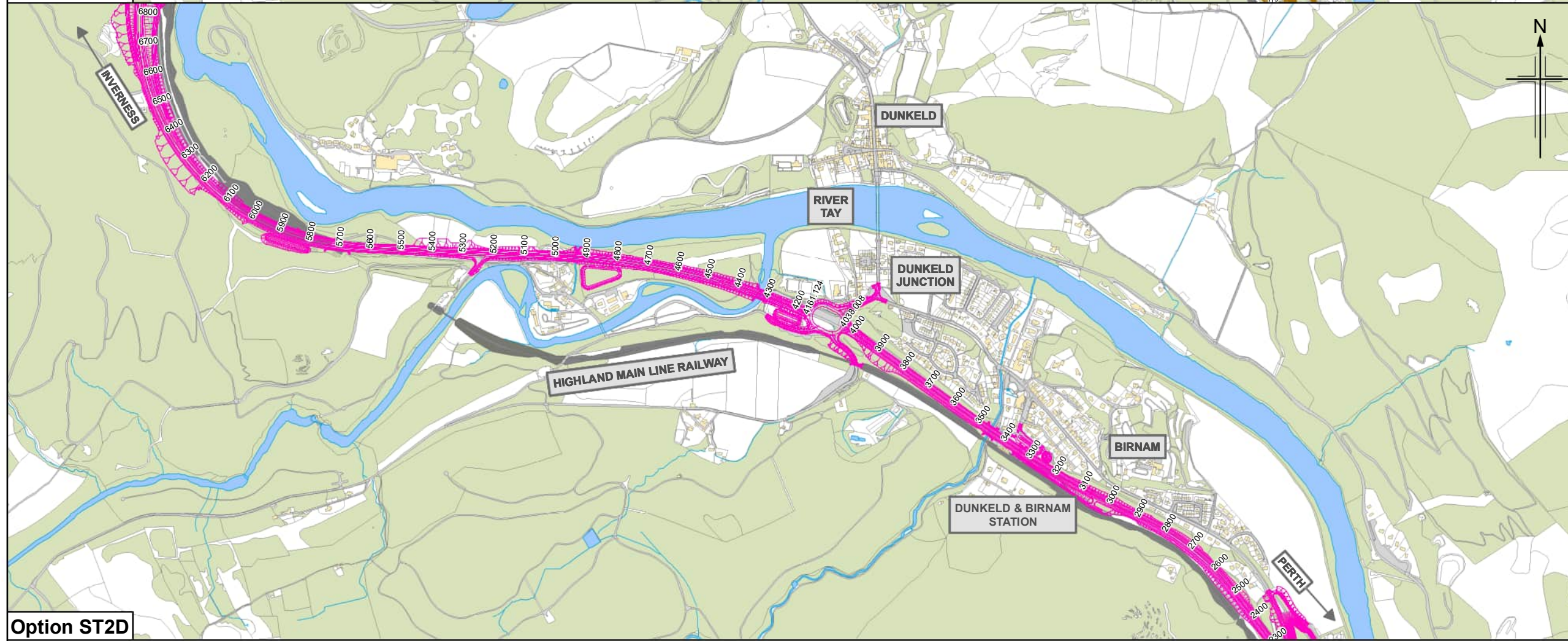
Drawing Status	A – Approved as Stage Complete		
Scale	1:15,000	@ A3	DO NOT SCALE
Jacobs No.	B2140002		
BIM No.	A9P02-JAC-EGN-Z_ZZZZZ_ZZ-RP-EN-0014_FIG7-2		
Drawing number	Figure 7.2a	Rev	C01



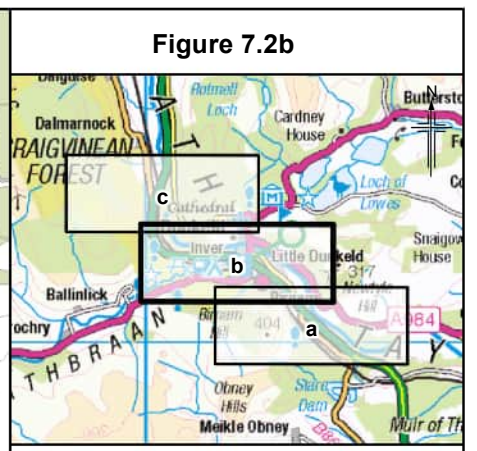
© Crown copyright 2022. You may re-use this information (excluding logos) free of charge in any format or medium, under the terms of the Open Government Licence. To view this licence, visit <http://www.nationalarchives.gov.uk/doc/open-government-licence/> or e-mail: psi@nationalarchives.gov.uk. Where we have identified any third party copyright information you will need to obtain permission from the copyright holders concerned. Limitation: This drawing has been prepared on behalf of, and for the exclusive use of, Jacobs' Client, and is subject to, and issued in accordance with, the provisions of the contract between Jacobs and the Client. Jacobs accepts no liability or responsibility whatsoever for, or in respect of, any use of, or reliance upon, this drawing by any third party.



Option ST2C



Option ST2D



- Legend**
- Option ST2C
 - Option ST2D
 - Indicative location of SuDS Option ST2C
 - Indicative location of SuDS Option ST2D


C01	MAR 2022	Approved	MK	TP	GK	AJG
Rev.	Rev. Date	Purpose of revision	Orig/Dwn	Checkd	Rev'd	Apprv'd

Jacobs
 95 Bathurst Street, Glasgow G2 7HX, UK.
 Tel: +44(0)141 243 8000
 www.jacobs.com

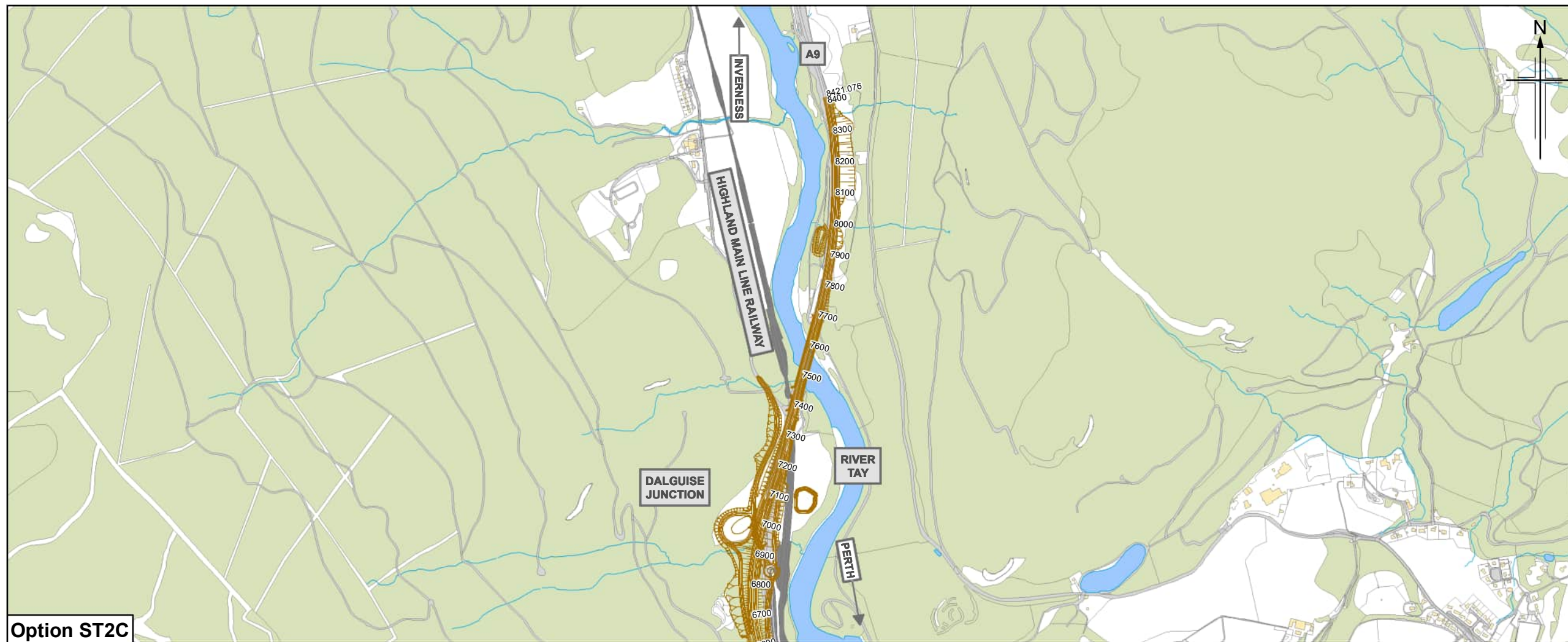


Drawing title
**DMRB Stage 2
 Overview of Proposed Route Options
 Option ST2C and Option ST2D**
 Sheet 2 of 3

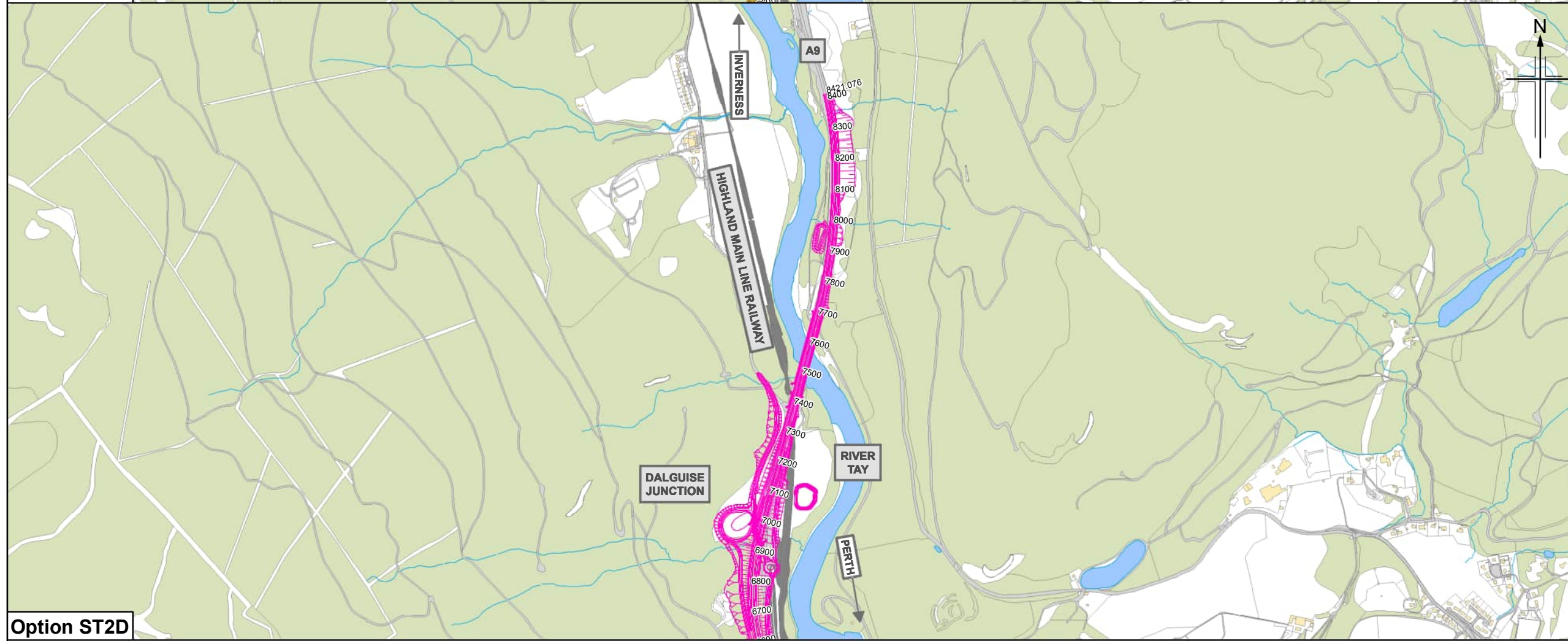
Drawing Status	A - Approved as Stage Complete		
Scale	1:15,000	@ A3	DO NOT SCALE
Jacobs No.	B2140002		
BIM No.	A9P02-JAC-EGN-Z_ZZZZZ_ZZ-RP-EN-0014_FIG7-2		
Drawing number	Figure 7.2b	Rev	C01



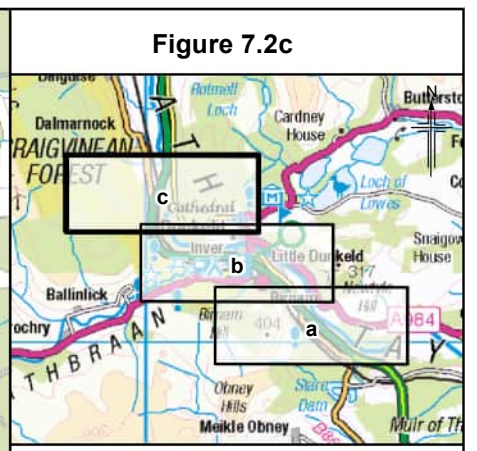
© Crown copyright 2022. You may re-use this information (excluding logos) free of charge in any format or medium, under the terms of the Open Government Licence. To view this licence, visit <http://www.nationalarchives.gov.uk/doc/open-government-licence/> or e-mail: psi@nationalarchives.gov.uk. Where we have identified any third party copyright information you will need to obtain permission from the copyright holders concerned. Limitation: This drawing has been prepared on behalf of, and for the exclusive use of, Jacobs' Client, and is subject to, and issued in accordance with, the provisions of the contract between Jacobs and the Client. Jacobs accepts no liability or responsibility whatsoever for, or in respect of, any use of, or reliance upon, this drawing by any third party.



Option ST2C



Option ST2D



- Legend**
- Option ST2C
 - Option ST2D
 - Indicative location of SuDS Option ST2C
 - Indicative location of SuDS Option ST2D


Rev.	Rev. Date	Approved	Purpose of revision	MK	TP	GK	AJG
C01	MAR 2022	Approved					

Jacobs
 95 Botolph Claydon, Great Britain, CB2 7TH, UK.
 Tel: +44(0)1473 243 800
 www.jacobs.com



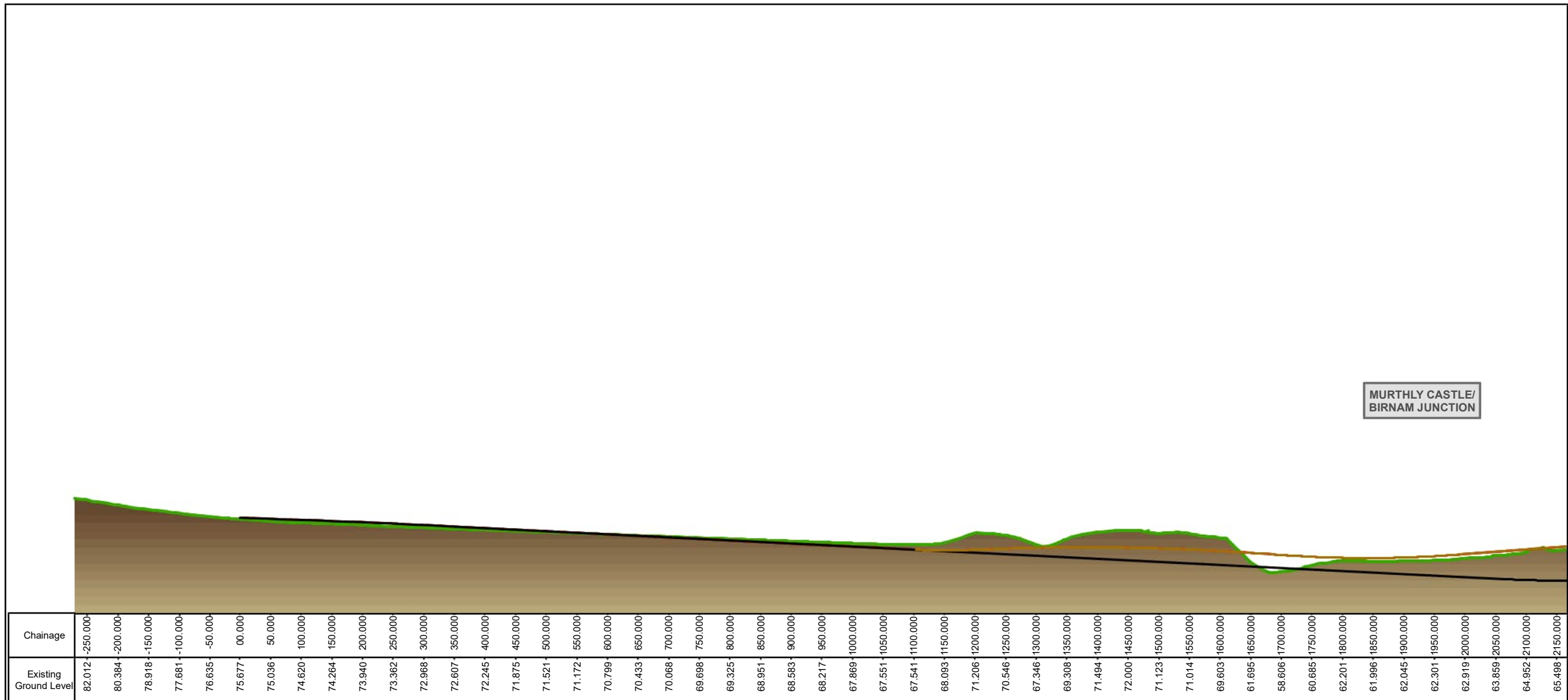
Drawing title
**DMRB Stage 2
 Overview of Proposed Route Options
 Option ST2C and Option ST2D**
 Sheet 3 of 3

Drawing Status	A – Approved as Stage Complete		
Scale	1:15,000	@ A3	DO NOT SCALE
Jacobs No.	B2140002		
BIM No.	A9P02-JAC-EGN-Z_ZZZZZ_ZZ-RP-EN-0014_FIG7-2		
Drawing number	Figure 7.2c	Rev	C01



© Crown copyright 2022. You may re-use this information (excluding logos) free of charge in any format or medium, under the terms of the Open Government Licence. To view this licence, visit <http://www.nationalarchives.gov.uk/doc/open-government-licence/> or e-mail: psi@nationalarchives.gov.uk. Where we have identified any third party copyright information you will need to obtain permission from the copyright holders concerned. Limitation: This drawing has been prepared on behalf of, and for the exclusive use of, Jacobs' Client, and is subject to, and issued in accordance with, the provisions of the contract between Jacobs and the Client. Jacobs accepts no liability or responsibility whatsoever for, or in respect of, any use of, or reliance upon, this drawing by any third party.

Figure 7.3a



- Legend**
- Existing ground level
 - Option ST2A
 - Option ST2B
 - Option ST2C
 - Option ST2D
 - Common to all options
 - - Indicative location of Dunkeld Junction

MURTHLY CASTLE/
BIRNAM JUNCTION

← PERTH

INVERNESS →

Rev.	Rev. Date	Approved	Purpose of revision	Orig/Dwn	Checked	Rev'd	Apprv'd
C01	MAR 2022	Approved		MK	TP	GK	AJG

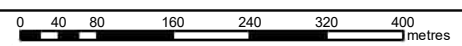
Jacobs
95 Botwell Street, Glasgow G2 7HX, UK
Tel: +44(0)141 243 8000
www.jacobs.com

Client
TRANSPORT SCOTLAND
CÒRPHAL ALBA

Project
A9 DUALLING
PERTH TO INVERNESS
Pass of Birnam to Tay Crossing

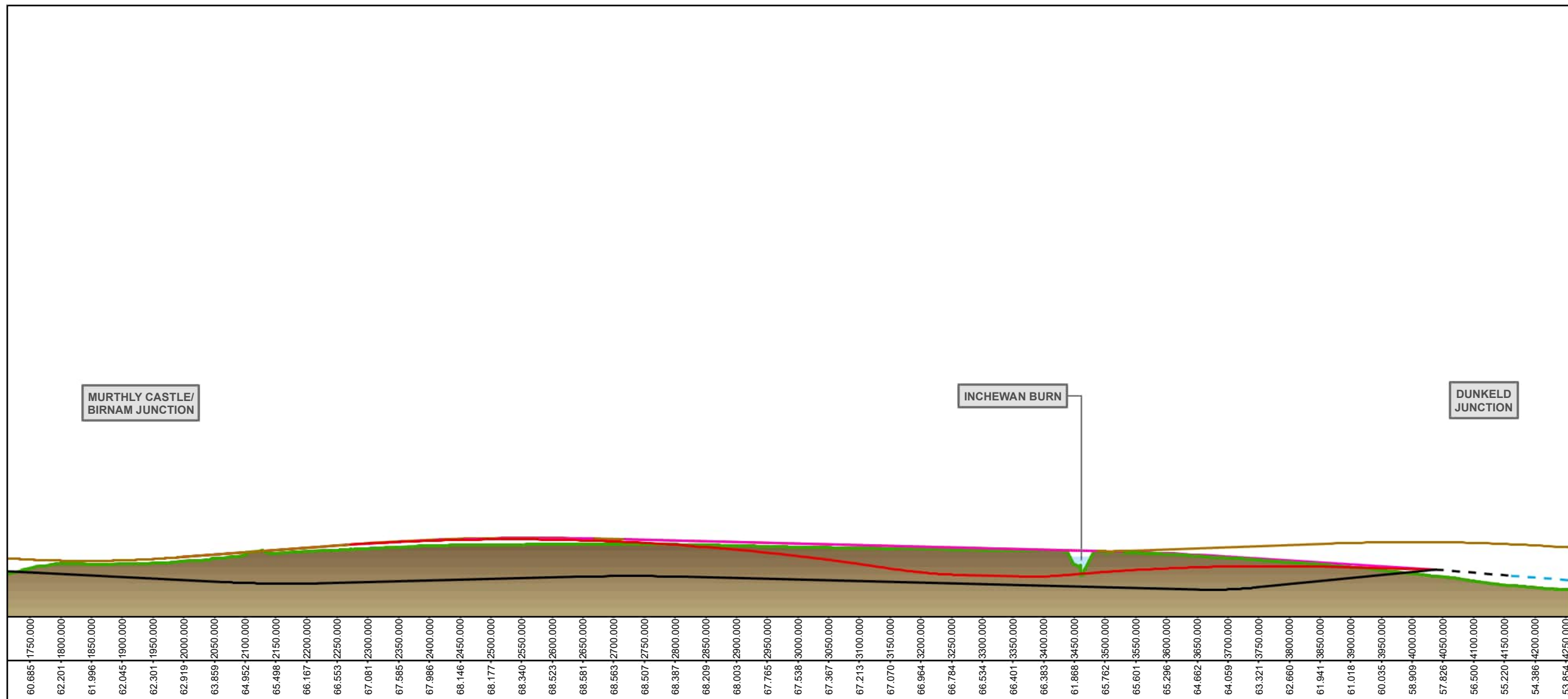
Drawing title
**DMRB Stage 2
Proposed Route Options
Vertical Alignment
All Route Options**
Sheet 1 of 4

Drawing Status	A – Approved as Stage Complete	
Scale	NOT TO SCALE	DO NOT SCALE
Jacobs No.	B2140002	
BIM No.	A9P02-JAC-EGN-Z_ZZZZZ_ZZ-RP-EN-0014_FIG7-3	
Drawing number	Figure 7.3a	Rev C01



© Crown copyright 2022. You may re-use this information (excluding logos) free of charge in any format or medium, under the terms of the Open Government Licence. To view this licence, visit <http://www.nationalarchives.gov.uk/doc/open-government-licence/> or e-mail: psi@nationalarchives.gov.uk. Where we have identified any third party copyright information you will need to obtain permission from the copyright holders concerned. Limitation: This drawing has been prepared on behalf of, and for the exclusive use of, the Client, and is subject to, and issued in accordance with, the provisions of the contract between Jacobs and the Client. Jacobs accepts no liability or responsibility whatsoever for, or in respect of, any use of, or reliance upon, this drawing by any third party.

Figure 7.3b



- Legend**
- Existing ground level
 - Option ST2A
 - Option ST2B
 - Option ST2C
 - Option ST2D
 - - - Common to all options
 - - - Indicative location of Dunkeld Junction

← PERTH INVERNESS →

Rev.	Rev. Date	Purpose of revision	Orig/Dwn	Checkd	Rev'd	Apprv'd
C01	MAR 2022	Approved				


Jacobs
 95 Botolph Claydon, Gwent, NP23 7YX, UK.
 Tel: +44(0)141 243 8000
 www.jacobs.com



**DMRB Stage 2
 Proposed Route Options
 Vertical Alignment
 All Route Options**

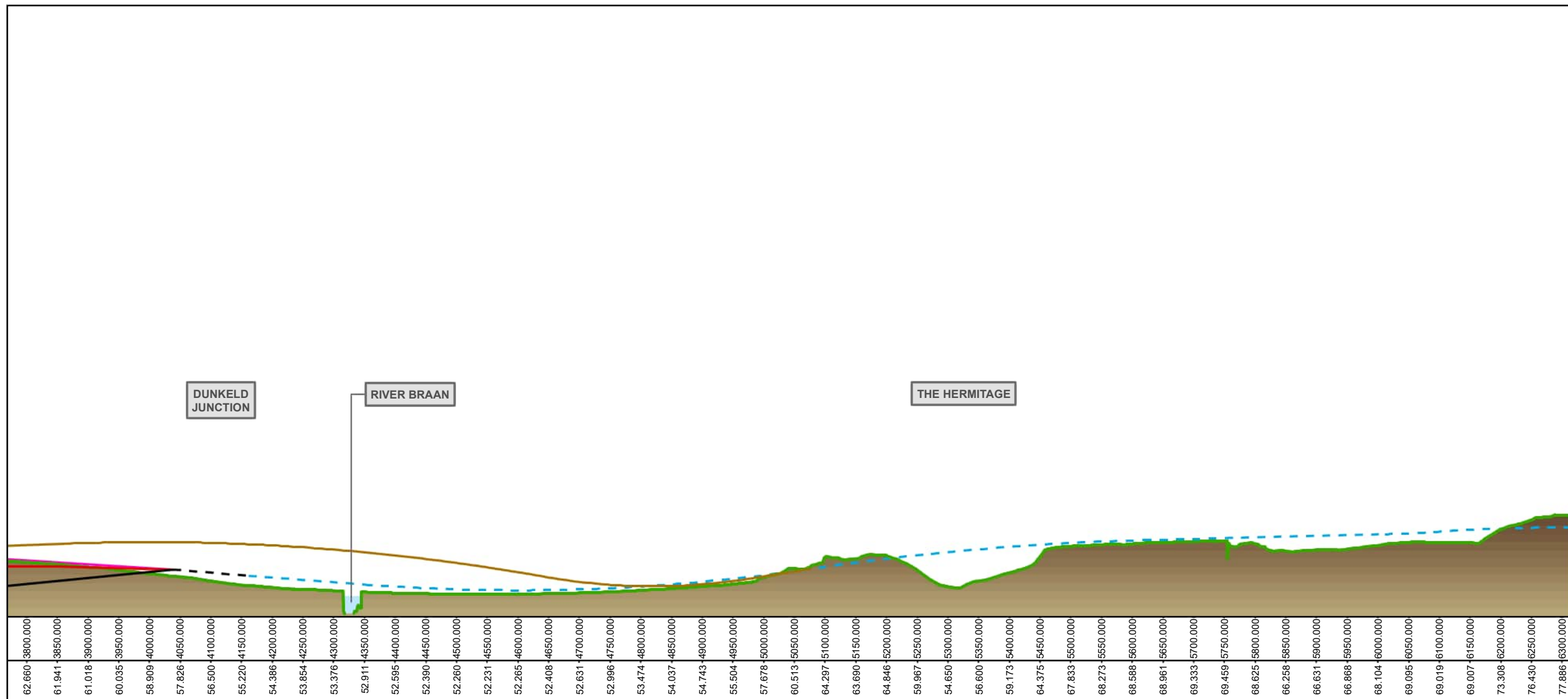
Sheet 2 of 4

Drawing Status	A – Approved as Stage Complete	
Scale	NOT TO SCALE	DO NOT SCALE
Jacobs No.	B2140002	
BIM No.	A9P02-JAC-EGN-Z_ZZZZZ_ZZ-RP-EN-0014_FIG7-3	
Drawing number	Figure 7.3b	Rev C01



© Crown copyright 2022. You may re-use this information (excluding logos) free of charge in any format or medium, under the terms of the Open Government Licence. To view this licence, visit <http://www.nationalarchives.gov.uk/doc/open-government-licence/> or e-mail: psi@nationalarchives.gov.uk. Where we have identified any third party copyright information you will need to obtain permission from the copyright holders concerned. Limitation: This drawing has been prepared on behalf of, and for the exclusive use of, the Client, and is subject to, and issued in accordance with, the provisions of the contract between Jacobs and the Client. Jacobs accepts no liability or responsibility whatsoever for, or in respect of, any use of, or reliance upon, this drawing by any third party.

Figure 7.3c



- Legend**
- Existing ground level
 - Option ST2A
 - Option ST2B
 - Option ST2C
 - Option ST2D
 - Common to all options
 - Indicative location of Dunkeld Junction

← PERTH → INVERNESS →

Rev.	Rev. Date	Approved	Purpose of revision	Orig/Dwn	Checkd	Rev'd	Apprv'd
C01	MAR 2022	Approved					


Jacobs
 95 Botolph Claydon, Gwent, NP23 7JX, UK
 Tel: +44(0)141 243 8000
 www.jacobs.com



**DMRB Stage 2
 Proposed Route Options
 Vertical Alignment
 All Route Options**

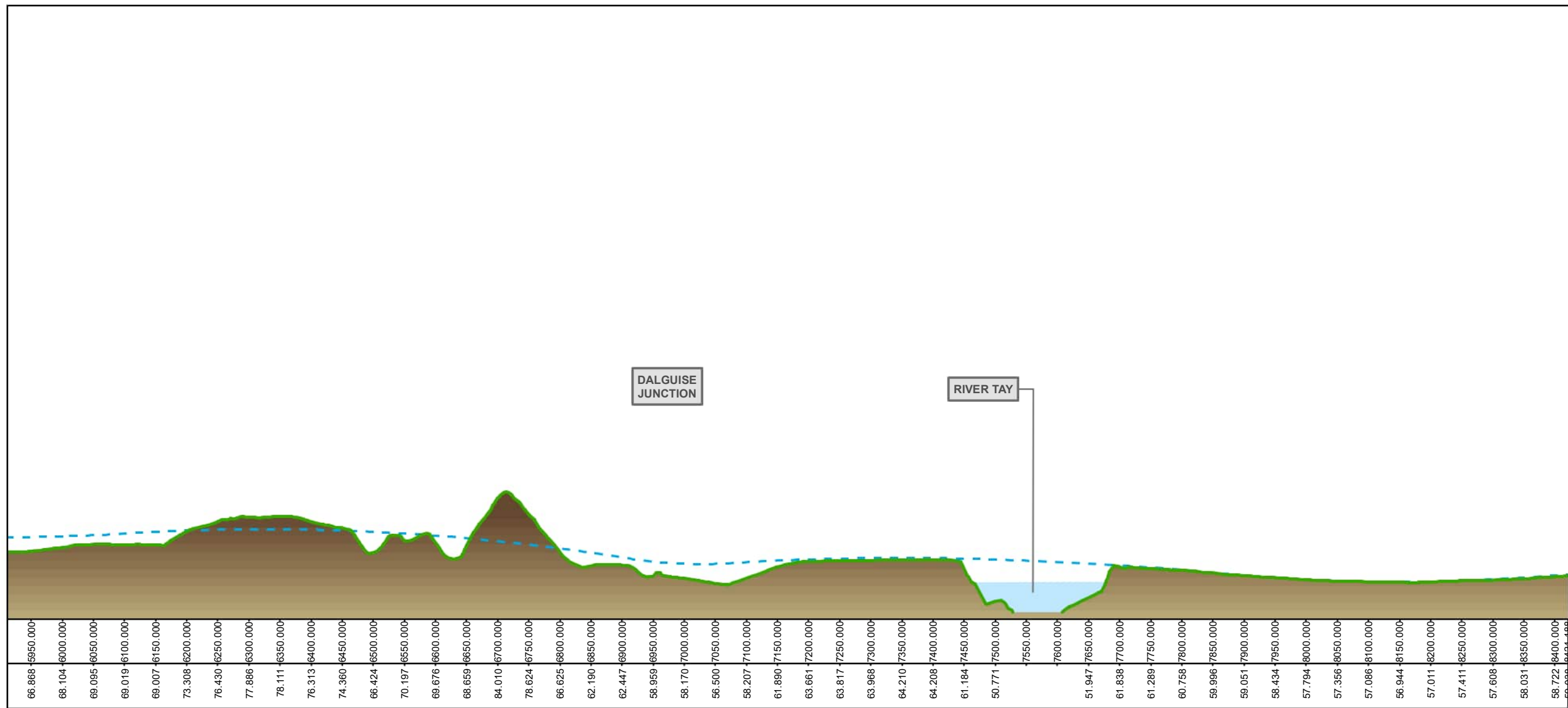
Sheet 3 of 4

Drawing Status	A – Approved as Stage Complete	
Scale	NOT TO SCALE	DO NOT SCALE
Jacobs No.	B2140002	
BIM No.	A9P02-JAC-EGN-Z_ZZZZZ_ZZ-RP-EN-0014_FIG7-3	
Drawing number	Figure 7.3c	Rev
		C01



© Crown copyright 2022. You may re-use this information (excluding logos) free of charge in any format or medium, under the terms of the Open Government Licence. To view this licence, visit <http://www.nationalarchives.gov.uk/doc/open-government-licence/> or e-mail: psi@nationalarchives.gov.uk. Where we have identified any third party copyright information you will need to obtain permission from the copyright holders concerned. Limitation: This drawing has been prepared on behalf of, and for the exclusive use of, Jacobs' Client, and is subject to, and issued in accordance with, the provisions of the contract between Jacobs and the Client. Jacobs accepts no liability or responsibility whatsoever for, or in respect of, any use of, or reliance upon, this drawing by any third party.

Figure 7.3d



- Legend**
- Existing ground level
 - Option ST2A
 - Option ST2B
 - Option ST2C
 - Option ST2D
 - - - Common to all options
 - - - Indicative location of Dunkeld Junction

← **PERTH** INVERNESS →

Rev.	Rev. Date	Approved	Purpose of revision	Orig/Dwn	Checkd	Rev'd	Apprv'd
C01	MAR 2022	Approved		MK	TP	GK	AJG


Jacobs
 95 Botwell Street, Glasgow G2 7HX, UK.
 Tel: +44(0)141 243 8000
 www.jacobs.com



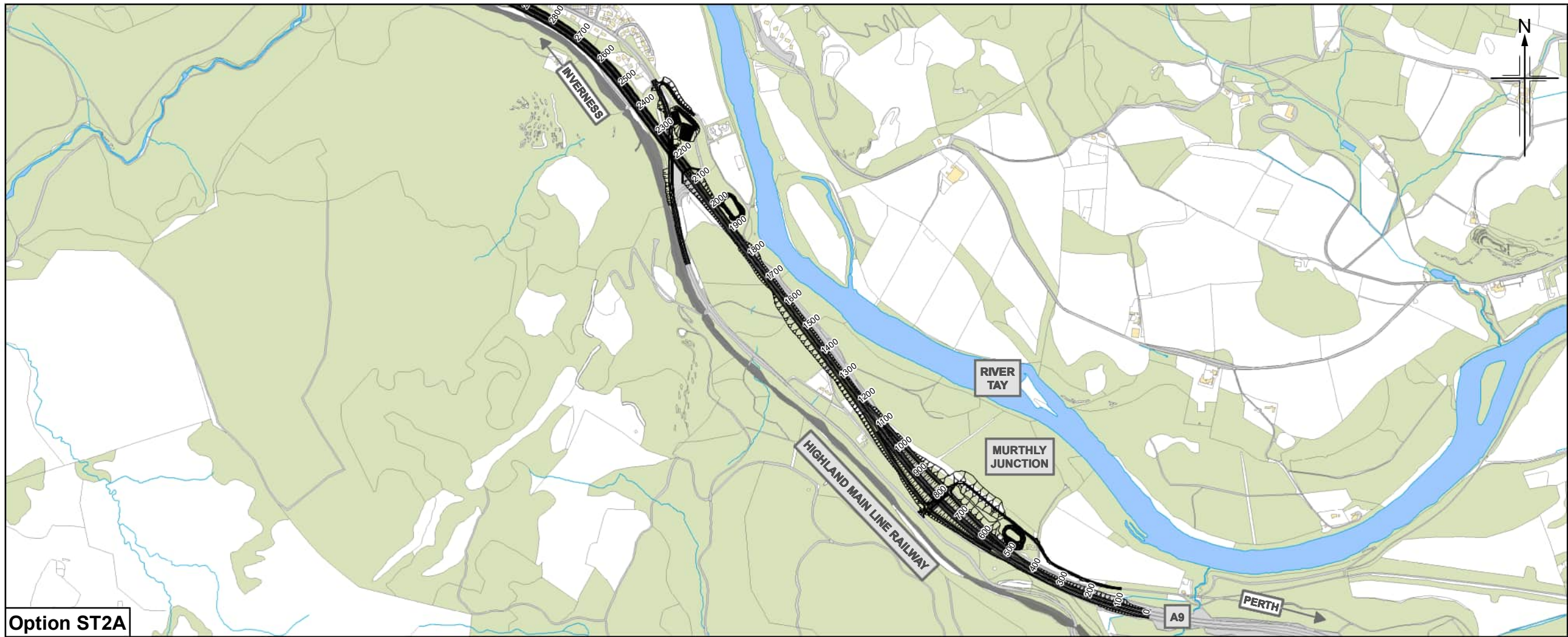
**DMRB Stage 2
 Proposed Route Options
 Vertical Alignment
 All Route Options**

Sheet 4 of 4

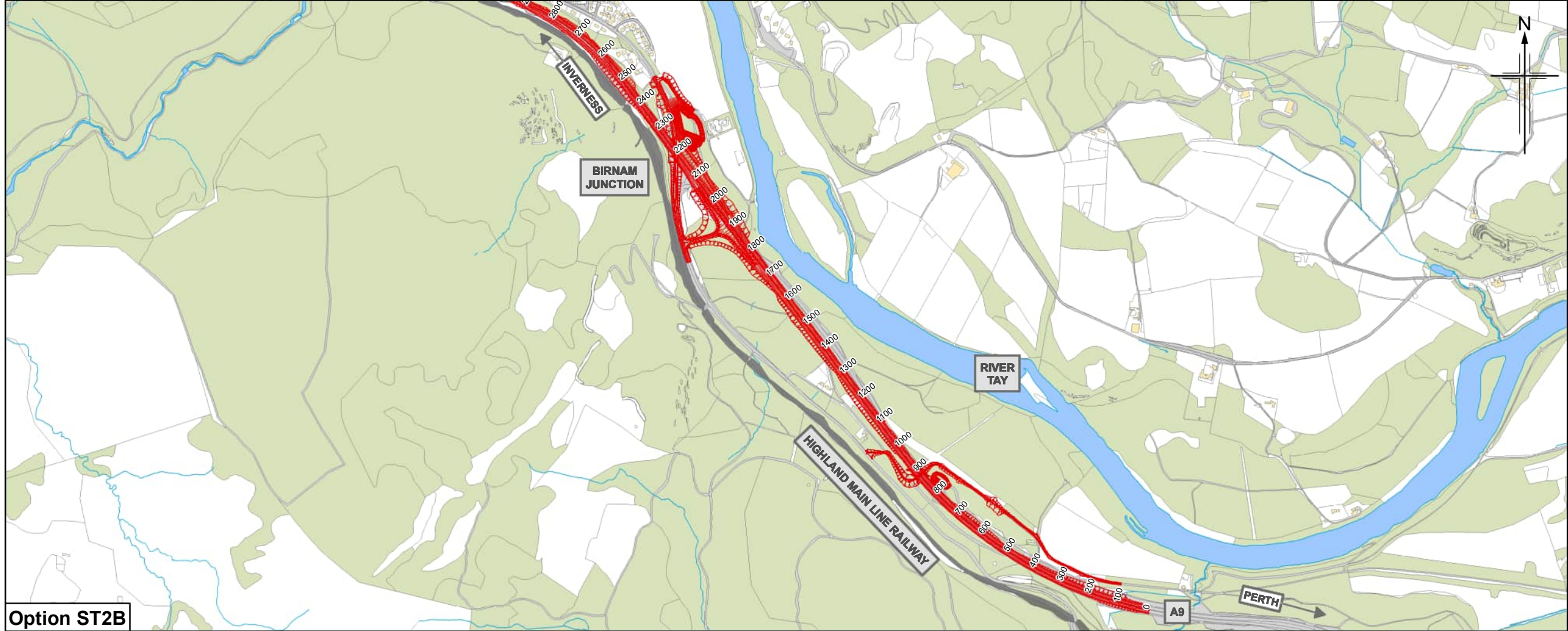
Drawing Status	A – Approved as Stage Complete	
Scale	NOT TO SCALE	DO NOT SCALE
Jacobs No.	B2140002	
BIM No.	A9P02-JAC-EGN-Z_ZZZZZ_ZZ-RP-EN-0014_FIG7-3	
Drawing number	Figure 7.3d	Rev C01



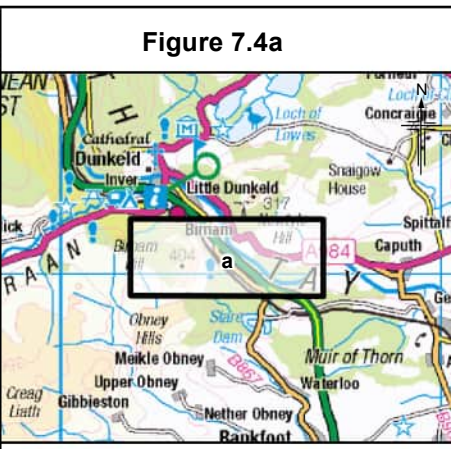
© Crown copyright 2022. You may re-use this information (excluding logos) free of charge in any format or medium, under the terms of the Open Government Licence. To view this licence, visit <http://www.nationalarchives.gov.uk/doc/open-government-licence/> or e-mail: psi@nationalarchives.gov.uk. Where we have identified any third party copyright information you will need to obtain permission from the copyright holders concerned. Limitation: This drawing has been prepared on behalf of, and for the exclusive use of Jacobs' Client, and is subject to, and issued in accordance with, the provisions of the contract between Jacobs and the Client. Jacobs accepts no liability or responsibility whatsoever for, or in respect of, any use of, or reliance upon, this drawing by any third party.



Option ST2A



Option ST2B



- Legend**
- Option ST2A
 - Option ST2B
 - Indicative location of SuDS Option ST2A
 - Indicative location of SuDS Option ST2B

Rev.	Rev. Date	Purpose of revision	Orig/Dwn	Checkd	Rev'd	Apprv'd
C01	MAR 2022	Approved		MK	TP	GK AJG

Jacobs
 95 Bathurst Street, Glasgow G2 7HX, UK
 Tel: +44(0)141 243 8000
 www.jacobs.com



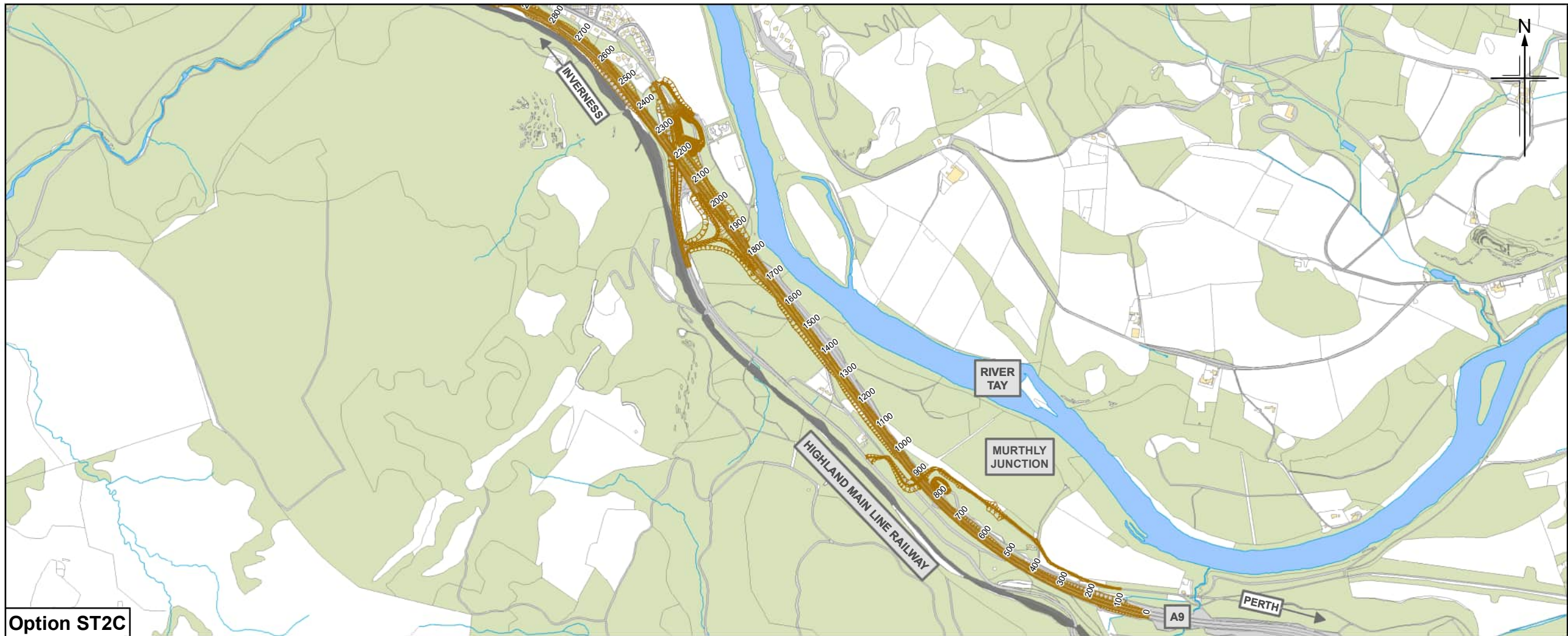
**DMRB Stage 2
 Murthly and Birnam Junction
 Option ST2A and Option ST2B**

Sheet 1 of 2

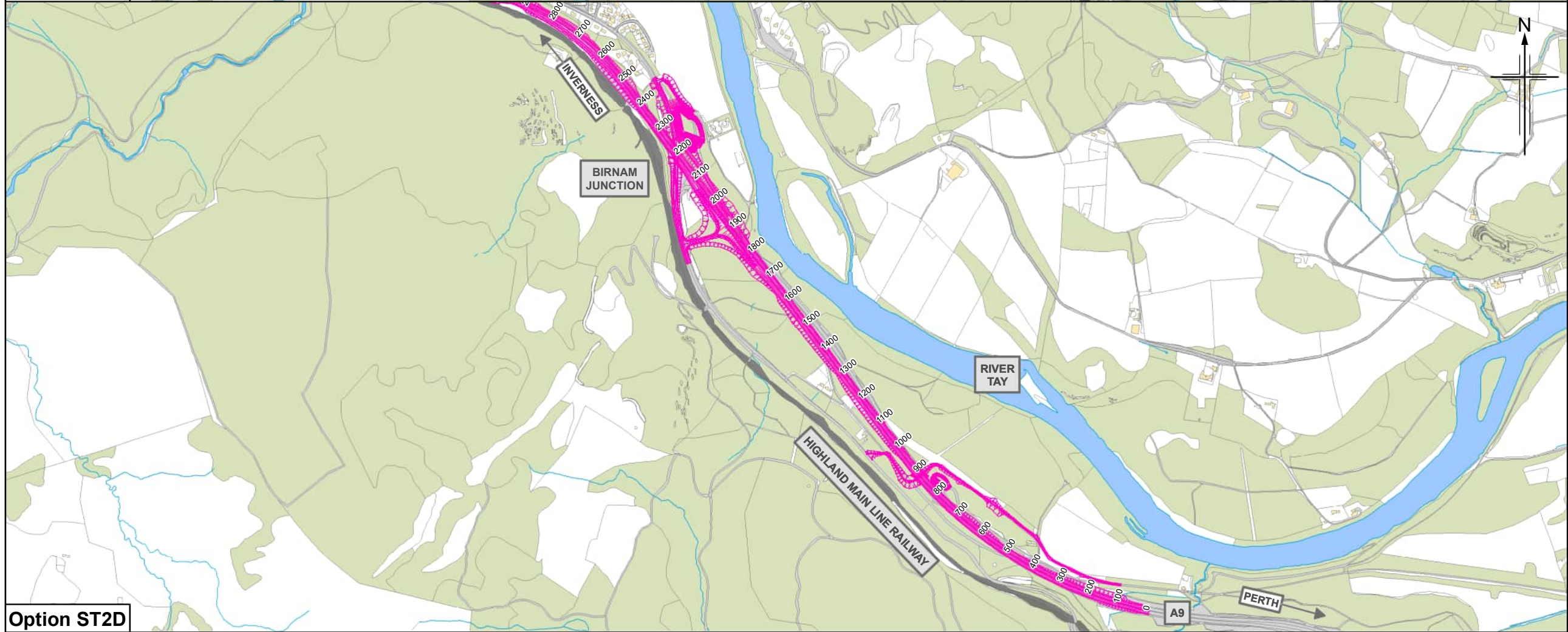
Drawing Status	A – Approved as Stage Complete		
Scale	1:15,000	@ A3	DO NOT SCALE
Jacobs No.	B2140002		
BIM No.	A9P02-JAC-EGN-Z_ZZZZZ_ZZ-RP-EN-0014_FIG7-4A		
Drawing number	Figure 7.4a		Rev C01



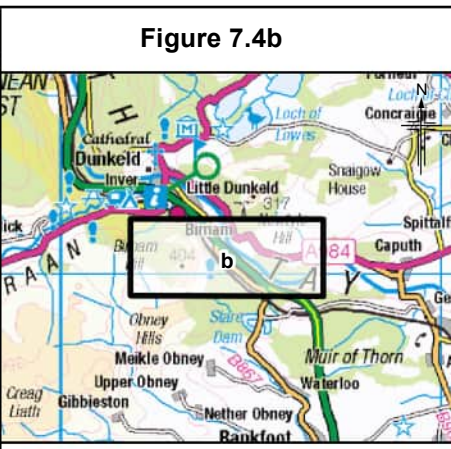
© Crown copyright 2022. You may re-use this information (excluding logos) free of charge in any format or medium, under the terms of the Open Government Licence. To view this licence, visit <http://www.nationalarchives.gov.uk/doc/open-government-licence/> or e-mail: psi@nationalarchives.gov.uk. Where we have identified any third party copyright information you will need to obtain permission from the copyright holders concerned. Limitation: This drawing has been prepared on behalf of, and for the exclusive use of, Jacobs' Client, and is subject to, and issued in accordance with, the provisions of the contract between Jacobs and the Client. Jacobs accepts no liability or responsibility whatsoever for, or in respect of, any use of, or reliance upon, this drawing by any third party.



Option ST2C



Option ST2D



- Legend**
- Option ST2C
 - Option ST2D
 - Indicative location of SuDS Option ST2C
 - Indicative location of SuDS Option ST2D

Rev.	Rev. Date	Purpose of revision	Orig/Dwn	Checked	Rev'd	Apprv'd
C01	MAR 2022	Approved	MK	TP	GK	AJG

Jacobs
 95 Bathurst Street, Glasgow G2 7HX, UK
 Tel: +44(0)141 243 8000
 www.jacobs.com




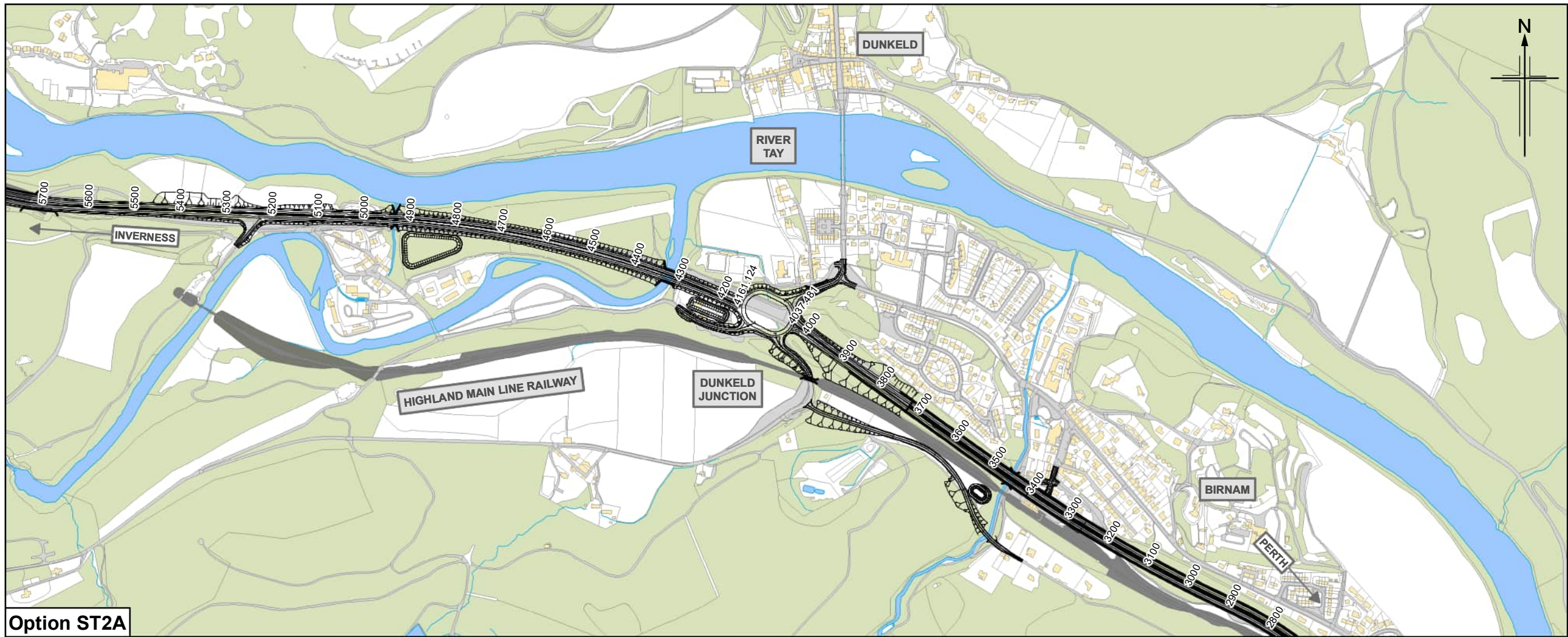
DMRB Stage 2
Murthly and Birnam Junction
Option ST2C and Option ST2D

Drawing Status	A – Approved as Stage Complete		
Scale	1:15,000	@ A3	DO NOT SCALE
Jacobs No.	B2140002		
BIM No.	A9P02-JAC-EGN-Z_ZZZZZ_ZZ-RP-EN-0014_FIG7-4B		

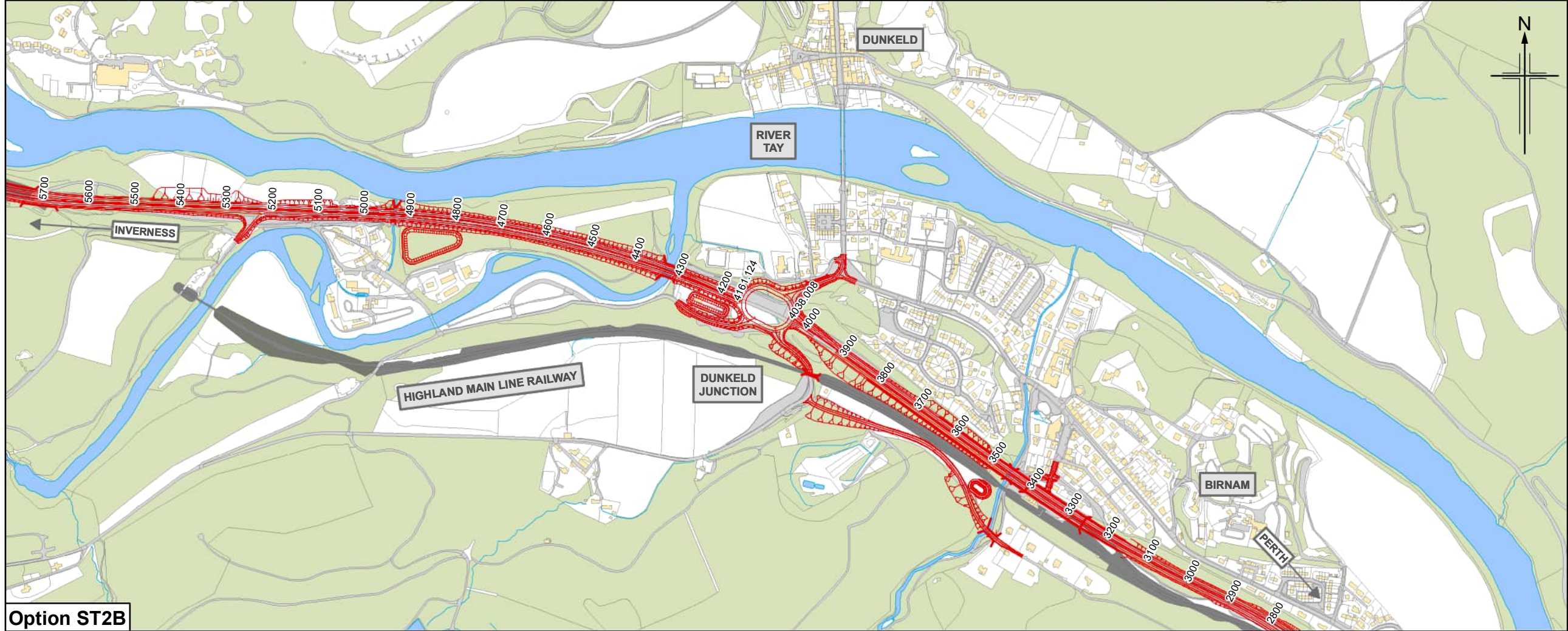
Drawing number	Figure 7.4b	Rev	C01
----------------	-------------	-----	-----

© Crown copyright 2022. You may re-use this information (excluding logos) free of charge in any format or medium, under the terms of the Open Government Licence. To view this licence, visit <http://www.nationalarchives.gov.uk/doc/open-government-licence/> or e-mail: psi@nationalarchives.gov.uk. Where we have identified any third party copyright information you will need to obtain permission from the copyright holders concerned. Limitation: This drawing has been prepared on behalf of, and for the exclusive use of, Jacobs' Client, and is subject to, and issued in accordance with, the provisions of the contract between Jacobs and the Client. Jacobs accepts no liability or responsibility whatsoever for, or in respect of, any use of, or reliance upon, this drawing by any third party.

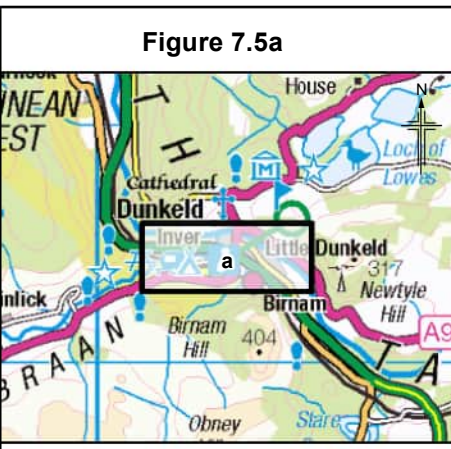




Option ST2A



Option ST2B



- Legend**
- Option ST2A
 - Option ST2B
 - Indicative location of SuDS Option ST2A
 - Indicative location of SuDS Option ST2B

Rev.	Rev. Date	Purpose of revision	MK	TP	GK	AJG
C01	MAR 2022	Approved				

Jacobs
 95 Bathurst Street, Glasgow G2 7HX, UK.
 Tel: +44(0)141 243 8000
 www.jacobs.com

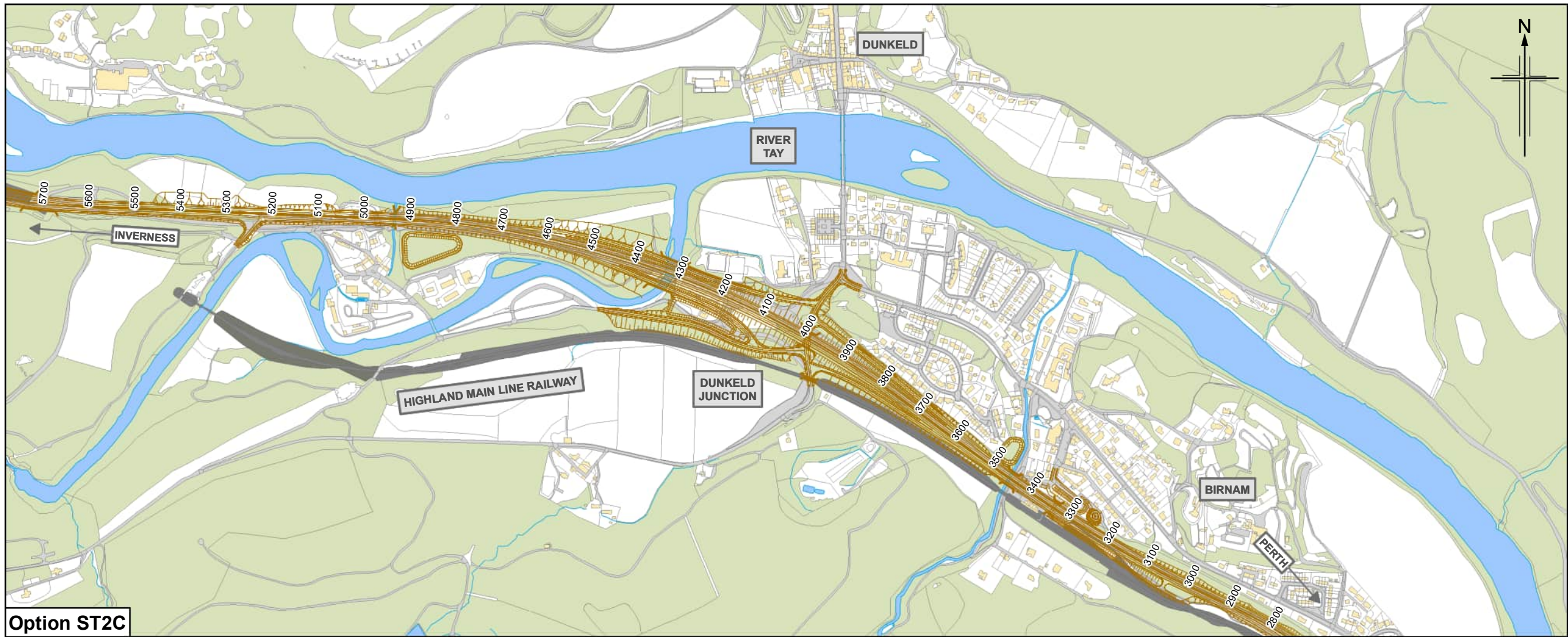


**DMRB Stage 2
 Dunkeld Junction
 Option ST2A and Option ST2B**

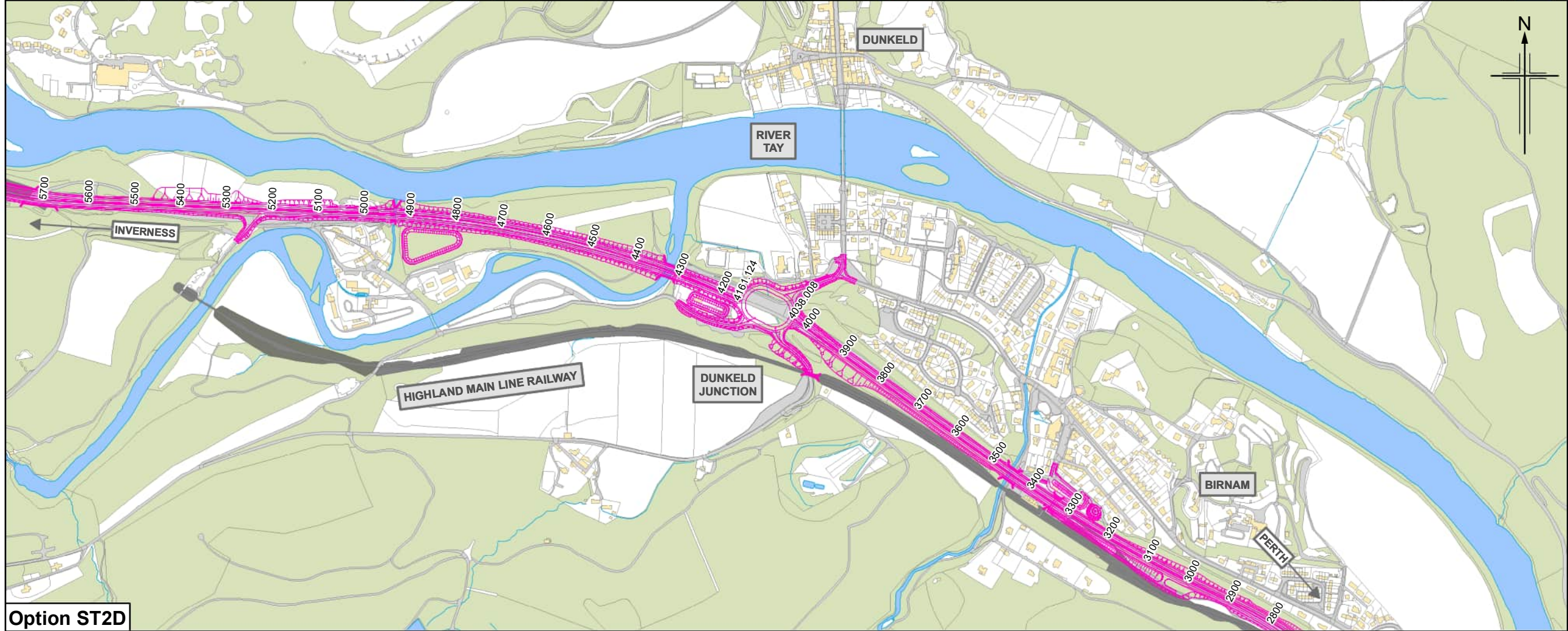
Drawing Status	A - Approved as Stage Complete		
Scale	1:10,000	@ A3	DO NOT SCALE
Jacobs No.	B2140002		
BIM No.	A9P02-JAC-EGN-Z_ZZZZZ_ZZ-RP-EN-0014_FIG7-5A		
Drawing number	Figure 7.5a	Rev	C01



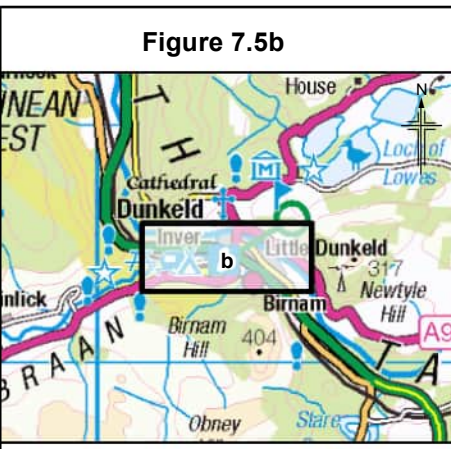
© Crown copyright 2022. You may re-use this information (excluding logos) free of charge in any format or medium, under the terms of the Open Government Licence. To view this licence, visit <http://www.nationalarchives.gov.uk/doc/open-government-licence/> or e-mail: psi@nationalarchives.gov.uk. Where we have identified any third party copyright information you will need to obtain permission from the copyright holders concerned. Limitation: This drawing has been prepared on behalf of, and for the exclusive use of, Jacobs' Client, and is subject to, and issued in accordance with, the provisions of the contract between Jacobs and the Client. Jacobs accepts no liability or responsibility whatsoever for, or in respect of, any use of, or reliance upon, this drawing by any third party.



Option ST2C



Option ST2D



- Legend**
- Option ST2C
 - Option ST2D
 - Indicative location of SuDS Option ST2C
 - Indicative location of SuDS Option ST2D

Rev.	Rev. Date	Purpose of revision	MK	TP	GK	AJG
C01	MAR 2022	Approved				

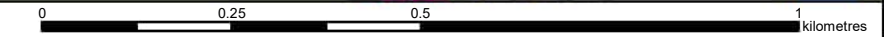
Jacobs
 95 Bathurst Street, Glasgow G2 7HX, UK.
 Tel: +44(0)141 243 8000
 www.jacobs.com



**DMRB Stage 2
 Dunkeld Junction
 Option ST2C and Option ST2D**

Drawing Status	A - Approved as Stage Complete		
Scale	1:10,000	@ A3	DO NOT SCALE
Jacobs No.	B2140002		
BIM No.	A9P02-JAC-EGN-Z_ZZZZZ_ZZ-RP-EN-0014_FIG7-5B		

Drawing number	Figure 7.5b	Rev	C01
----------------	-------------	-----	-----



© Crown copyright 2022. You may re-use this information (excluding logos) free of charge in any format or medium, under the terms of the Open Government Licence. To view this licence, visit <http://www.nationalarchives.gov.uk/doc/open-government-licence/> or e-mail: psi@nationalarchives.gov.uk. Where we have identified any third party copyright information you will need to obtain permission from the copyright holders concerned. Limitation: This drawing has been prepared on behalf of, and for the exclusive use of, Jacobs' Client, and is subject to, and issued in accordance with, the provisions of the contract between Jacobs and the Client. Jacobs accepts no liability or responsibility whatsoever for, or in respect of, any use of, or reliance upon, this drawing by any third party.

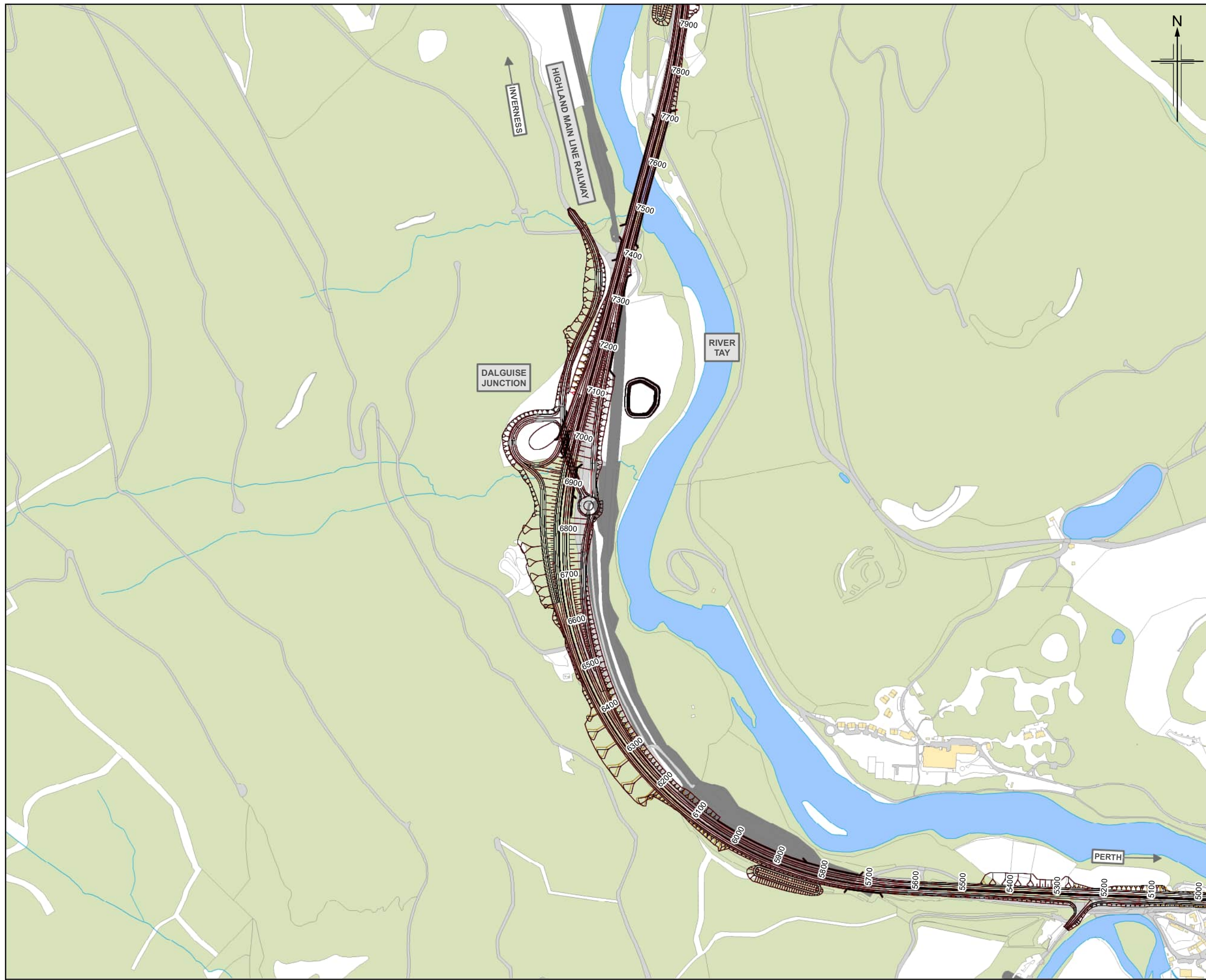
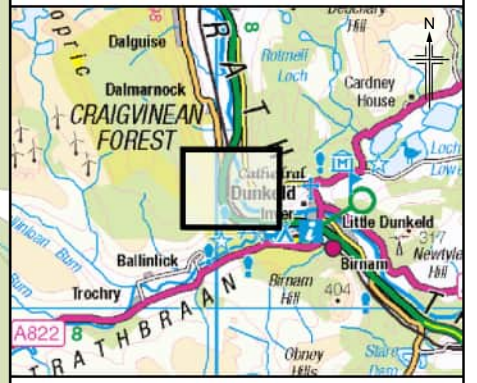


Figure 7.6



- Legend**
- Option ST2A
 - Option ST2B
 - Option ST2C
 - Option ST2D
 - Indicative location of SuDS Option ST2A
 - Indicative location of SuDS Option ST2B
 - Indicative location of SuDS Option ST2C
 - Indicative location of SuDS Option ST2D

Rev.	Rev. Date	Approved	Originator	Checked	Checked	Checked	Checked
C01	MAR 2022	Approved	MK	TP	GK	AJG	
			Purpose of revision	Orig/Dwn	Checkd	Rev'd	Apprv'd


Jacobs
 95 Botolph Claydon, Great Britain, UK
 Tel: +44(0)1473 8000
 www.jacobs.com

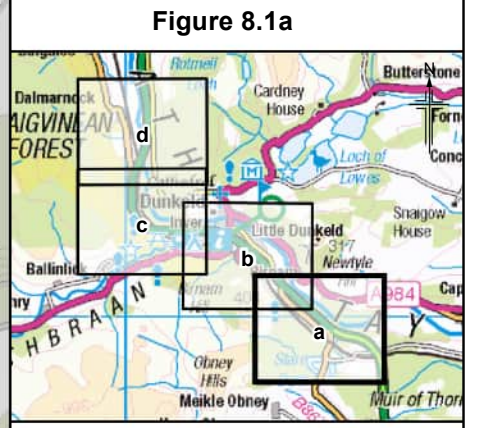
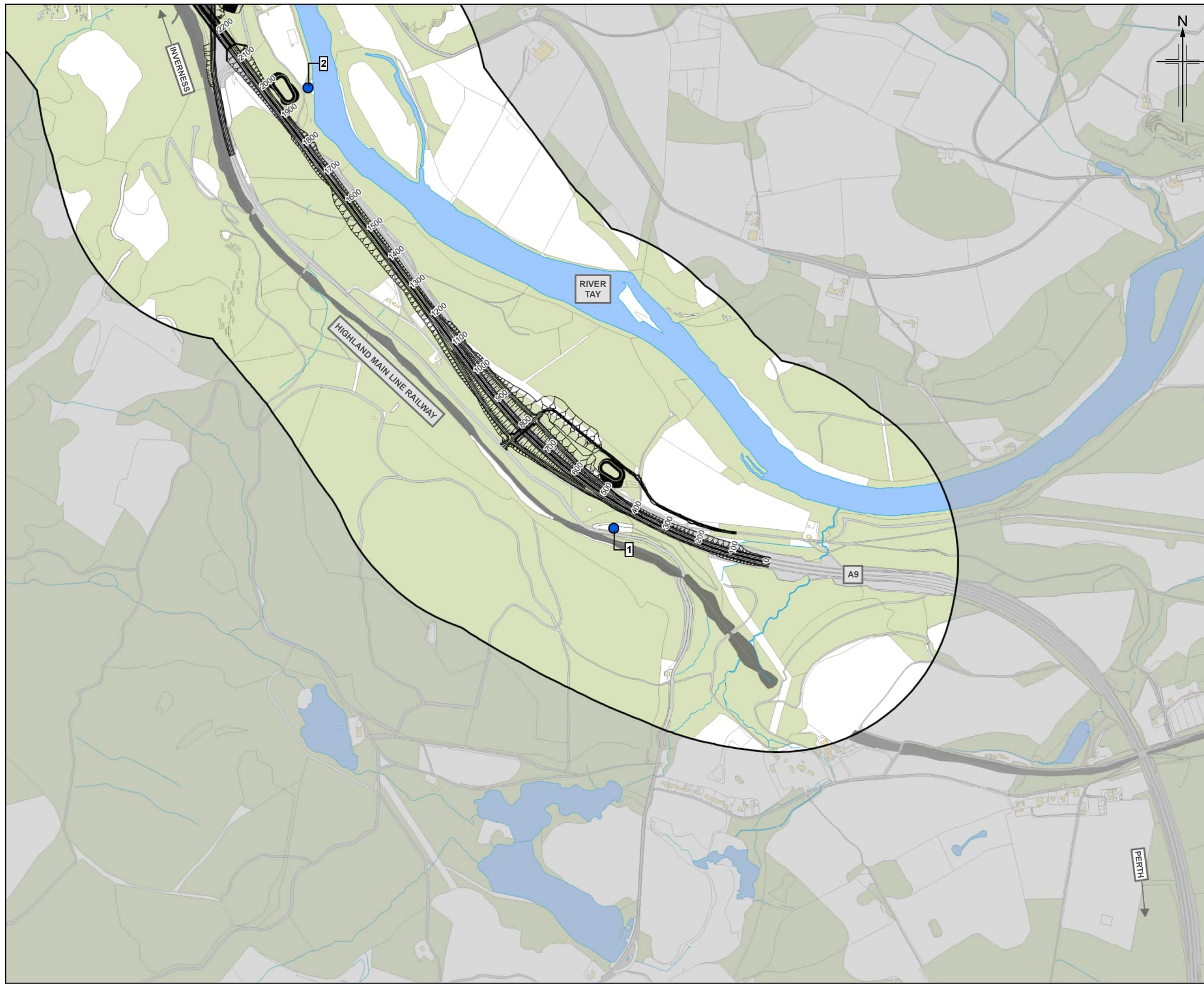


**DMRB Stage 2
 Dalguise Junction
 All Route Options**

Drawing Status	A – Approved as Stage Complete		
Scale	1:7,500	@ A3	DO NOT SCALE
Jacobs No.	B2140002		
BIM No.	A9P02-JAC-EGN-Z_ZZZZ_ZZ-RP-EN-0014_FIG7-6		
Drawing number	Figure 7.6	Rev	C01

© Crown copyright 2022. You may re-use this information (excluding logos) free of charge in any format or medium, under the terms of the Open Government Licence. To view this licence, visit <http://www.nationalarchives.gov.uk/doc/open-government-licence/> or e-mail: psi@nationalarchives.gov.uk. Where we have identified any third party copyright information you will need to obtain permission from the copyright holders concerned. Limitation: This drawing has been prepared on behalf of, and for the exclusive use of, the Client, and is subject to, and issued in accordance with, the provisions of the contract between Jacobs and the Client. Jacobs accepts no liability or responsibility whatsoever for, or in respect of, any use of, or reliance upon, this drawing by any third party.





- Legend**
- Option ST2A
 - Indicative location of SuDS Option ST2A
 - 500m Study Area
 - Directly affected private property and housing
- Business Classification**
- Accommodation
 - Commercial / Industrial
 - Education
 - Financial
 - Motor Vehicle Retail, Repair or Hire
 - Office / Workshop
 - Petrol Filling Station
 - Restaurant / Cafeteria
 - Retail / Showroom
 - Waste transfer / Disposal
- Demolitions**
- ★ Business Property
 - ★ Private Property and Housing

Rev.	Rev. Date	Purpose of revision	MK	AR	GK	AJG
C01	MAR 2022	Approved				

Jacobs
 95 Botolph Claydon, Gwent, NP23 7JX, UK
 Tel: +44(0)141 243 8000
 www.jacobs.com

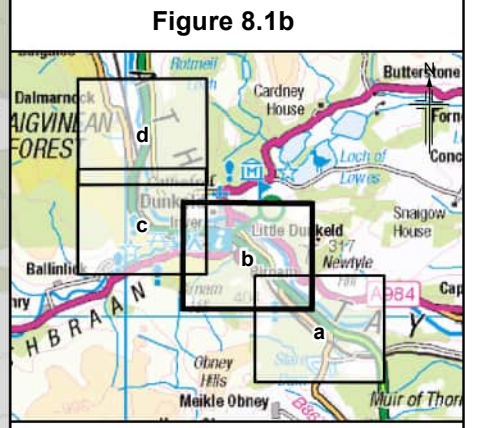
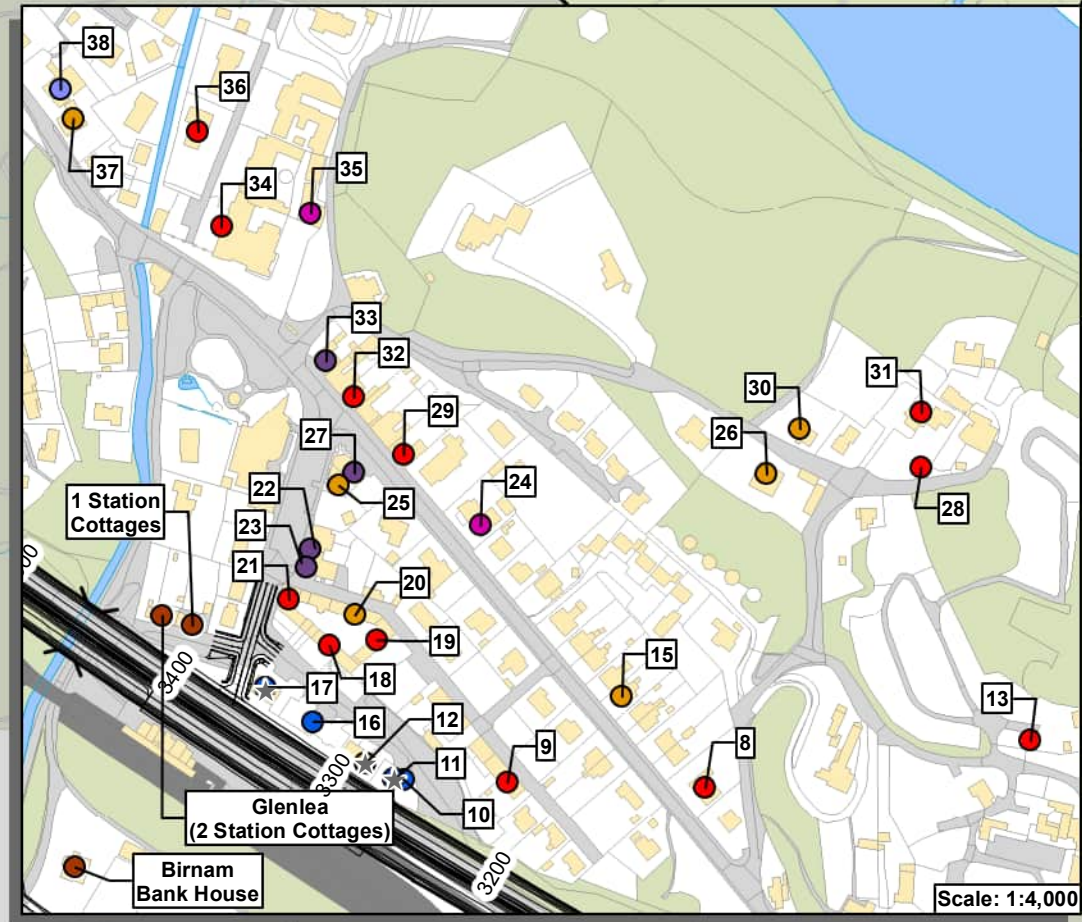
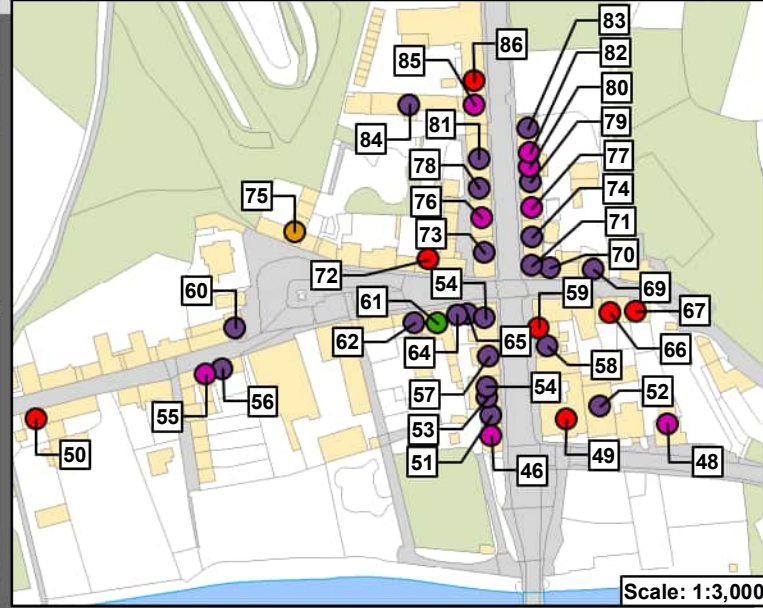
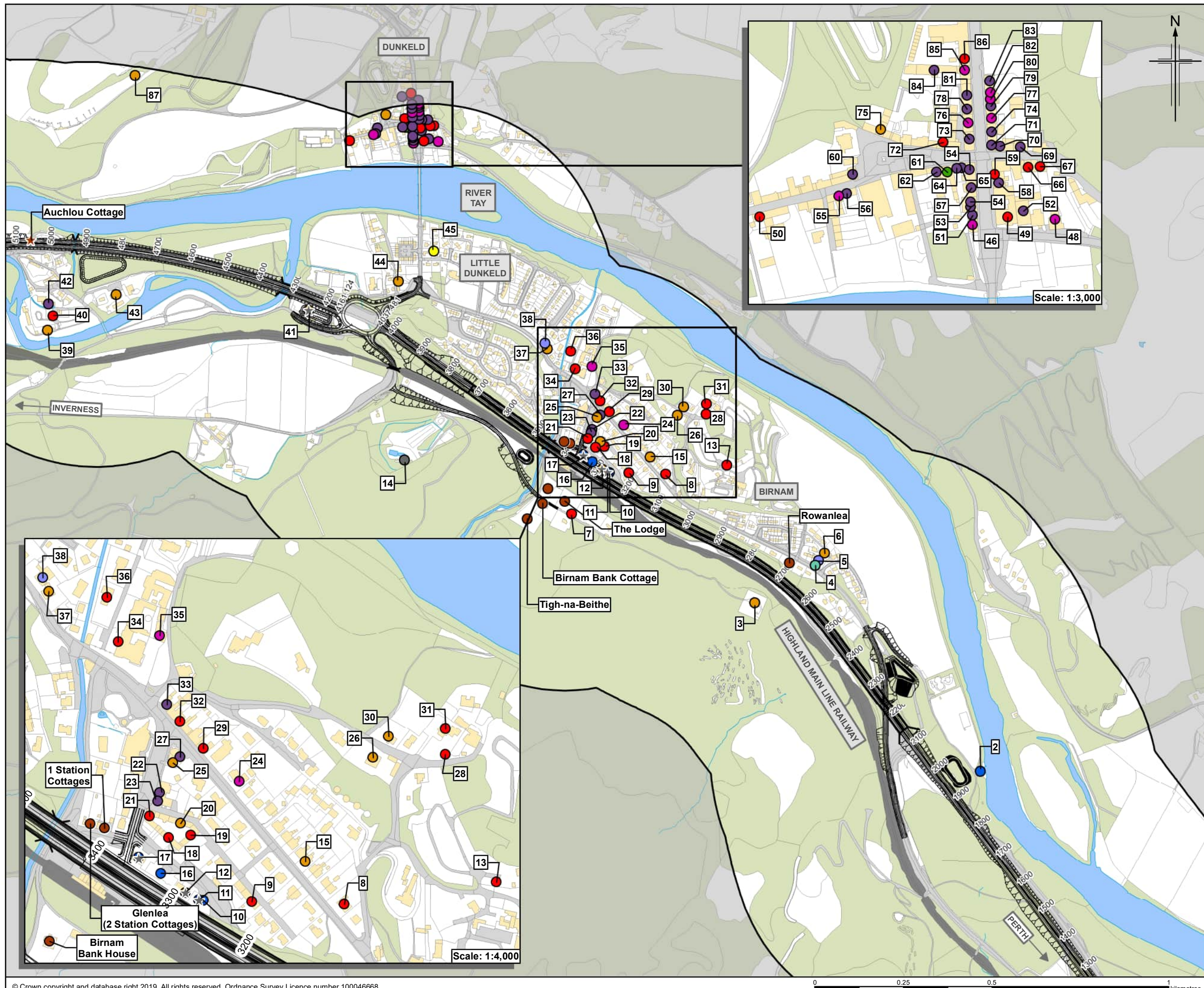


**DMRB Stage 2
 Business Properties
 Option ST2A**

Sheet 1 of 4

Drawing Status	A – Approved as Stage Complete		
Scale	1:10,000	@ A3	DO NOT SCALE
Jacobs No.	B2140002		
BIM No.	A9P02-JAC-EGN-Z_ZZZZZ_ZZ-RP-EN-0001_FIG8-1		
Drawing number	Figure 8.1a	Rev	C01


© Crown copyright 2022. You may re-use this information (excluding logos) free of charge in any format or medium, under the terms of the Open Government Licence. To view this licence, visit <http://www.nationalarchives.gov.uk/doc/open-government-licence/> or e-mail: psi@nationalarchives.gov.uk. Where we have identified any third party copyright information you will need to obtain permission from the copyright holders concerned. Limitation: This drawing has been prepared on behalf of, and for the exclusive use of, Jacobs' Client, and is subject to, and issued in accordance with, the provisions of the contract between Jacobs and the Client. Jacobs accepts no liability or responsibility whatsoever for, or in respect of, any use of, or reliance upon, this drawing by any third party.



- Legend**
- Option ST2A
 - Indicative location of SuDS Option ST2A
 - 500m Study Area
 - Directly affected private property and housing
- Business Classification**
- Accommodation
 - Commercial / Industrial
 - Education
 - Financial
 - Motor Vehicle Retail, Repair or Hire
 - Office / Workshop
 - Petrol Filling Station
 - Restaurant / Cafeteria
 - Retail / Showroom
 - Waste transfer / Disposal
- Demolitions**
- ★ Business Property
 - ★ Private Property and Housing

Rev.	Rev. Date	Purpose of revision	Orig/Dwn	Checkd	Rev'd	Apprv'd	
C01	MAR 2022	Approved		MK	AR	GK	AJG


Jacobs
 95 Botolph Claydon, Gwent, NP23 7JX, UK
 Tel: +44(0)141 243 8000
 www.jacobs.com

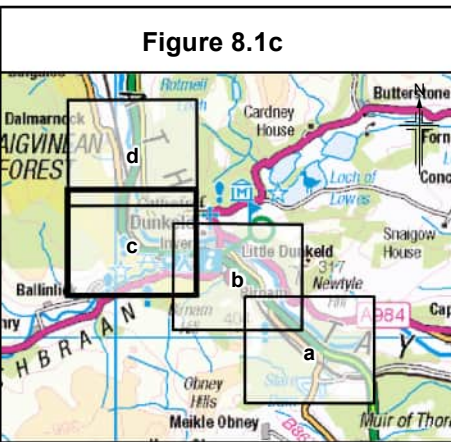


**DMRB Stage 2
 Business Properties
 Option ST2A**

Sheet 2 of 4

Drawing Status	A – Approved as Stage Complete		
Scale	1:10,000	@ A3	DO NOT SCALE
Jacobs No.	B2140002		
BIM No.	A9P02-JAC-EGN-Z_ZZZZZ_ZZ-RP-EN-0001_FIG8-1		
Drawing number	Figure 8.1b		Rev C01





- Legend**
- Option ST2A
 - Indicative location of SuDS Option ST2A
 - 500m Study Area
 - Directly affected private property and housing
- Business Classification**
- Accommodation
 - Commercial / Industrial
 - Education
 - Financial
 - Motor Vehicle Retail, Repair or Hire
 - Office / Workshop
 - Petrol Filling Station
 - Restaurant / Cafeteria
 - Retail / Showroom
 - Waste transfer / Disposal
- Demolitions**
- ★ Business Property
 - ★ Private Property and Housing

Rev.	Rev. Date	Approved	Purpose of revision	MK	AR	GK	AJG
C01	MAR 2022	Approved					


Jacobs
 95 Botolph Claydon, Great Britain, Norfolk, UK
 Tel: +44(0)1473 243 800
 www.jacobs.com

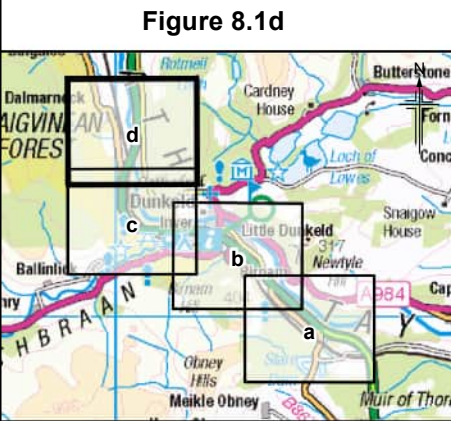
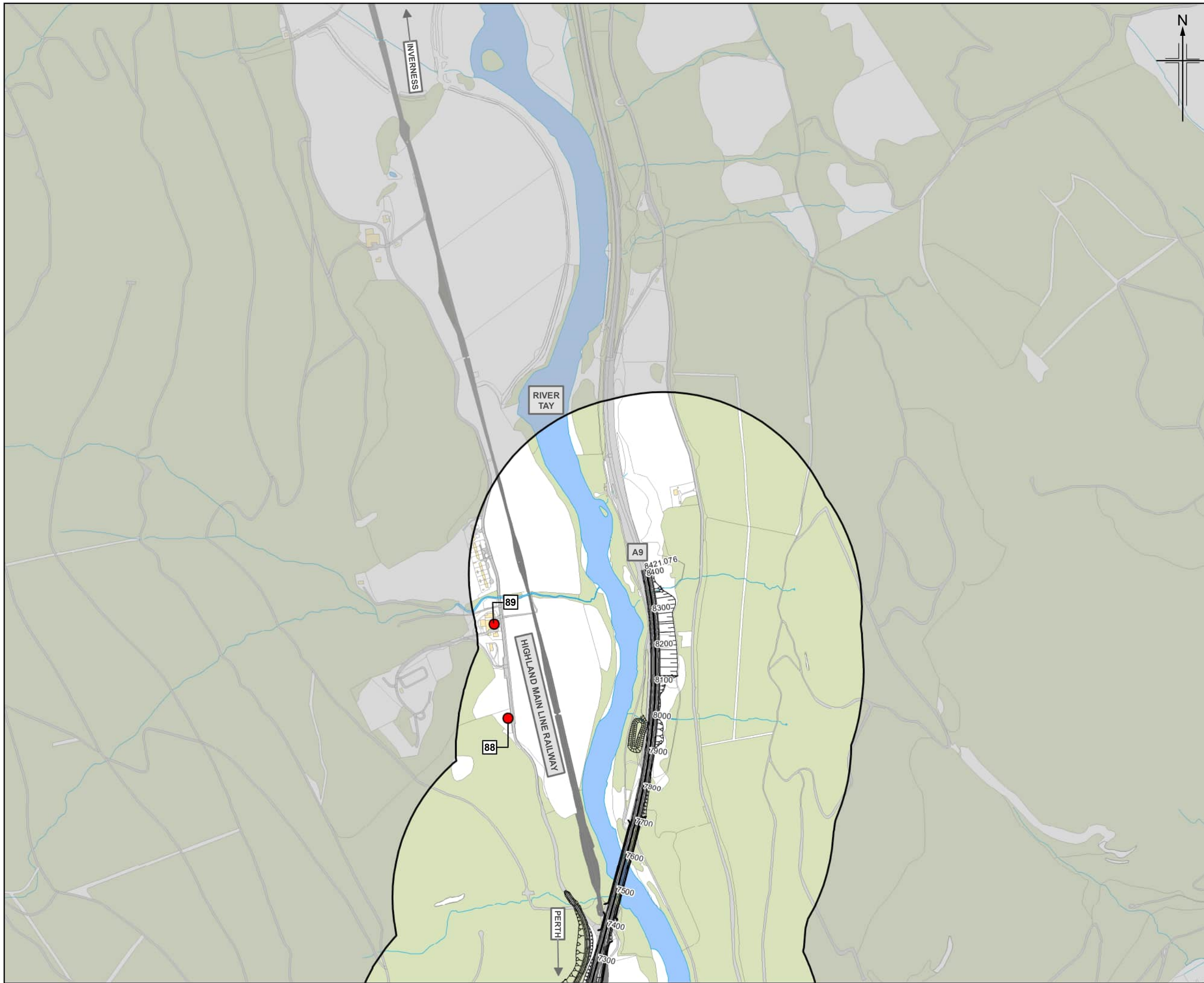


**DMRB Stage 2
 Business Properties
 Option ST2A**

Drawing Status	A – Approved as Stage Complete		
Scale	1:10,000	@ A3	DO NOT SCALE
Jacobs No.	B2140002		
BIM No.	A9P02-JAC-EGN-Z_ZZZZ_ZZ-RP-EN-0001_FIG8-1		
Drawing number	Figure 8.1c	Rev	C01

© Crown copyright 2022. You may re-use this information (excluding logos) free of charge in any format or medium, under the terms of the Open Government Licence. To view this licence, visit <http://www.nationalarchives.gov.uk/doc/open-government-licence/> or e-mail: psi@nationalarchives.gov.uk. Where we have identified any third party copyright information you will need to obtain permission from the copyright holders concerned. Limitation: This drawing has been prepared on behalf of, and for the exclusive use of, Jacobs' Client, and is subject to, and issued in accordance with, the provisions of the contract between Jacobs and the Client. Jacobs accepts no liability or responsibility whatsoever for, or in respect of, any use of, or reliance upon, this drawing by any third party.





- Legend**
- Option ST2A
 - Indicative location of SuDS Option ST2A
 - 500m Study Area
 - Directly affected private property and housing
- Business Classification**
- Accommodation
 - Commercial / Industrial
 - Education
 - Financial
 - Motor Vehicle Retail, Repair or Hire
 - Office / Workshop
 - Petrol Filling Station
 - Restaurant / Cafeteria
 - Retail / Showroom
 - Waste transfer / Disposal
- Demolitions**
- ★ Business Property
 - ★ Private Property and Housing

C01	MAR 2022	Approved		MK	AR	GK	AJG
Rev.	Rev. Date	Purpose of revision	Orig/Dwn	Checkd	Rev'd	Apprv'd	

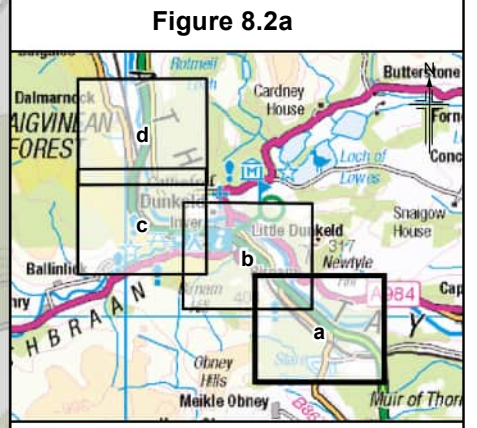
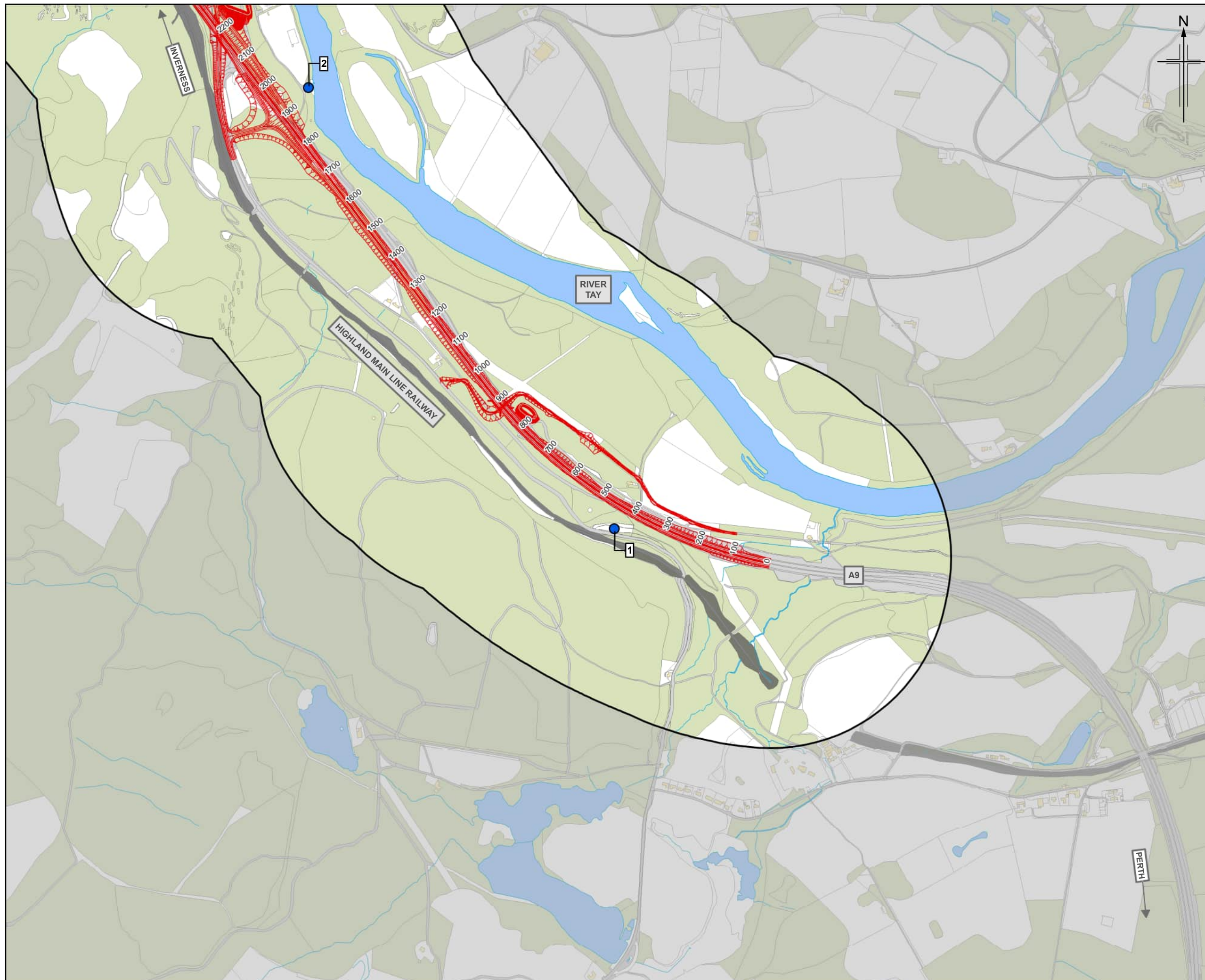
Jacobs
 95 Botolph Claydon, Great Britain, Norfolk, UK
 Tel: +44(0)1473 830000
 www.jacobs.com



**DMRB Stage 2
 Business Properties
 Option ST2A**

Sheet 4 of 4

Drawing Status	A – Approved as Stage Complete		
Scale	1:10,000	@ A3	DO NOT SCALE
Jacobs No.	B2140002		
BIM No.	A9P02-JAC-EGN-Z_ZZZZZ_ZZ-RP-EN-0001_FIG8-1		
Drawing number	Figure 8.1d		Rev C01



- Legend**
- Option ST2B
 - Indicative location of SuDS Option ST2B
 - 500m Study Area
 - Directly affected private property and housing
- Business Classification**
- Accommodation
 - Commercial / Industrial
 - Education
 - Financial
 - Motor Vehicle Retail, Repair or Hire
 - Office / Workshop
 - Petrol Filling Station
 - Restaurant / Cafeteria
 - Retail / Showroom
 - Waste transfer / Disposal
- Demolitions**
- ★ Business Property
 - ★ Private Property and Housing

C01	MAR 2022	Approved	MK	AR	GK	AJG
Rev.	Rev. Date	Purpose of revision	Orig/Dwn	Checkd	Rev'd	Apprv'd

Jacobs
 95 Botolph Claydon, Gwent, NP23 7JX, UK
 Tel: +44(0)141 243 8000
 www.jacobs.com




Drawing title

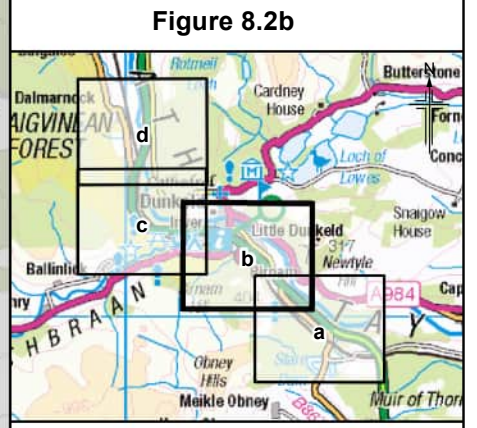
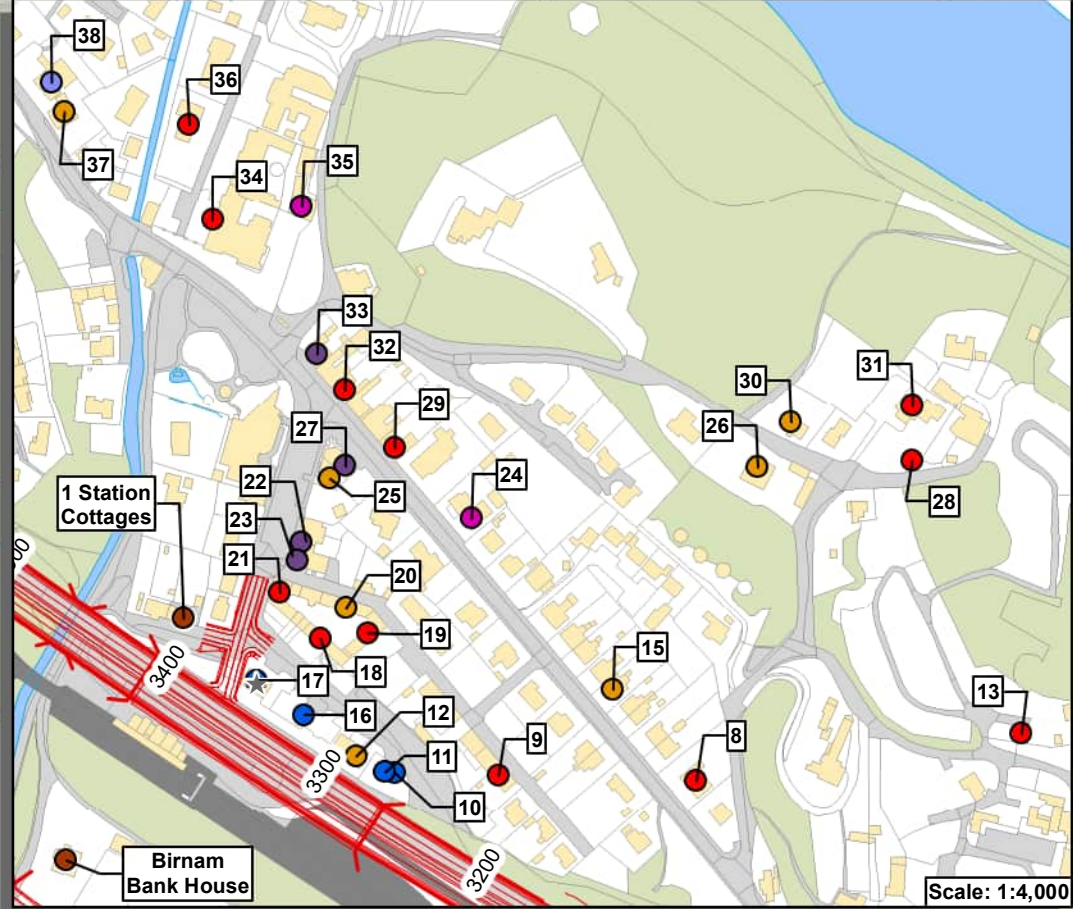
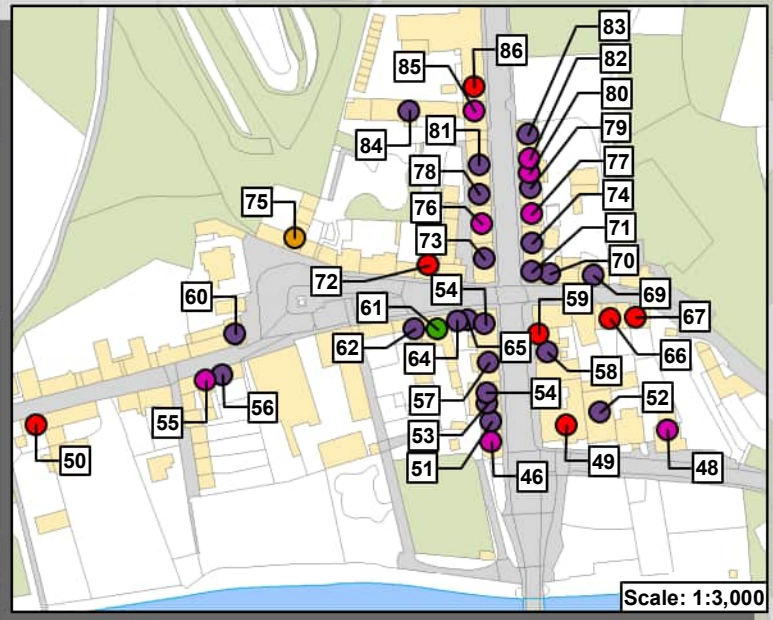
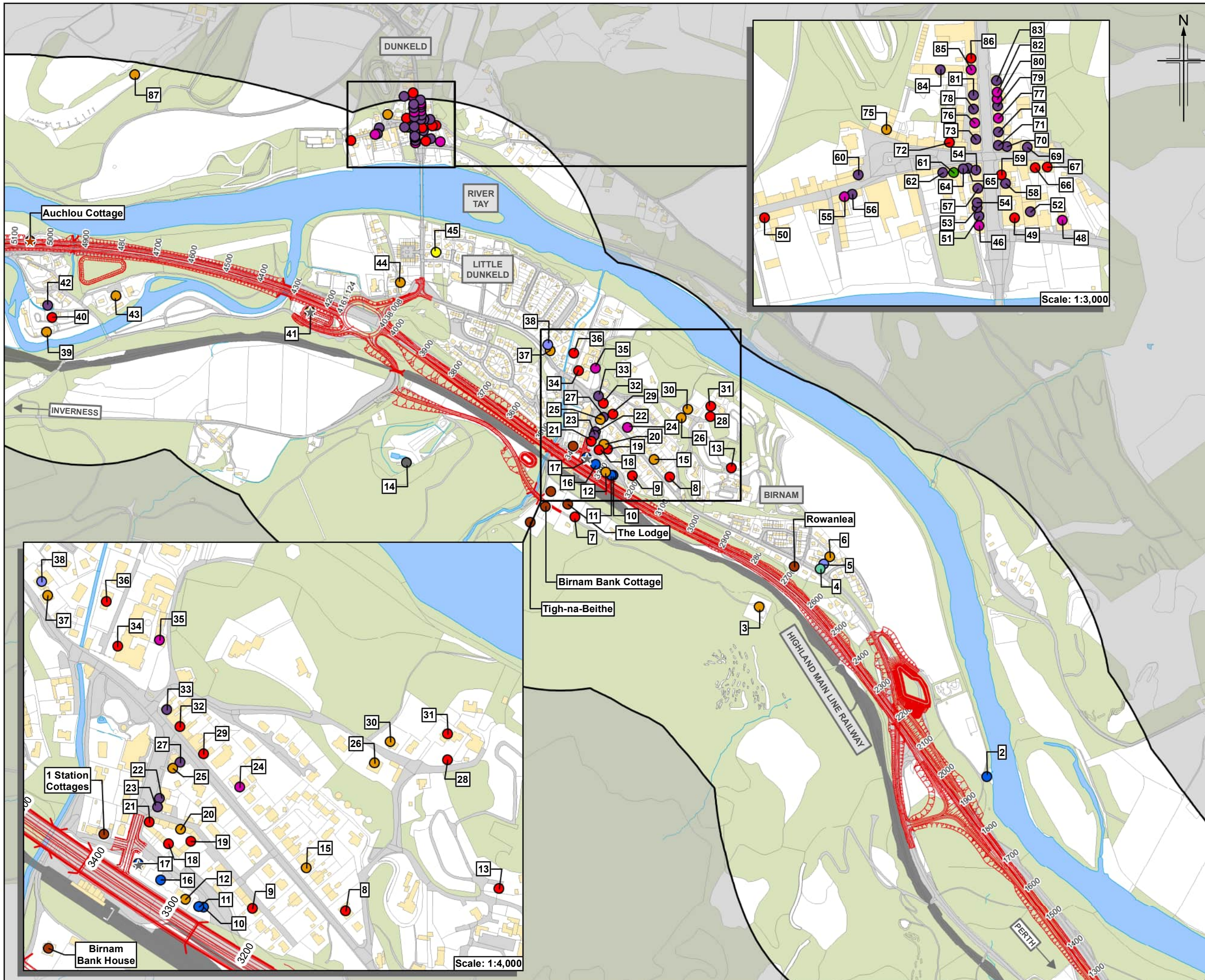
**DMRB Stage 2
 Business Properties
 Option ST2B**

Sheet 1 of 4

Drawing Status	A – Approved as Stage Complete		
Scale	1:10,000	@ A3	DO NOT SCALE
Jacobs No.	B2140002		
BIM No.	A9P02-JAC-EGN-Z_ZZZZZ_ZZ-RP-EN-0001_FIG8-2		
Drawing number	Figure 8.2a	Rev	C01



© Crown copyright 2022. You may re-use this information (excluding logos) free of charge in any format or medium, under the terms of the Open Government Licence. To view this licence, visit <http://www.nationalarchives.gov.uk/doc/open-government-licence/> or e-mail: psi@nationalarchives.gov.uk. Where we have identified any third party copyright information you will need to obtain permission from the copyright holders concerned. Limitation: This drawing has been prepared on behalf of, and for the exclusive use of, the Client, and is subject to, and issued in accordance with, the provisions of the contract between Jacobs and the Client. Jacobs accepts no liability or responsibility whatsoever for, or in respect of, any use of, or reliance upon, this drawing by any third party.



- Legend**
- Option ST2B
 - Indicative location of SuDS Option ST2B
 - 500m Study Area
 - Directly affected private property and housing
- Business Classification**
- Accommodation
 - Commercial / Industrial
 - Education
 - Financial
 - Motor Vehicle Retail, Repair or Hire
 - Office / Workshop
 - Petrol Filling Station
 - Restaurant / Cafeteria
 - Retail / Showroom
 - Waste transfer / Disposal
- Demolitions**
- ★ Business Property
 - ★ Private Property and Housing

Rev.	Rev. Date	Purpose of revision	Orig/Dwn	Checkd	Rev'd	Apprv'd	
C01	MAR 2022	Approved		MK	AR	GK	AJG

Jacobs
 95 Botolph Claydon, Gwent, NP23 7JX, UK
 Tel: +44(0)141 243 8000
 www.jacobs.com

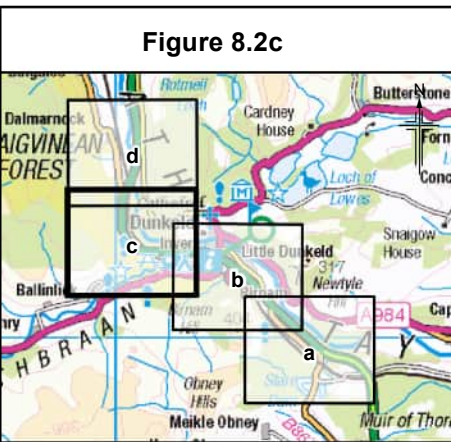
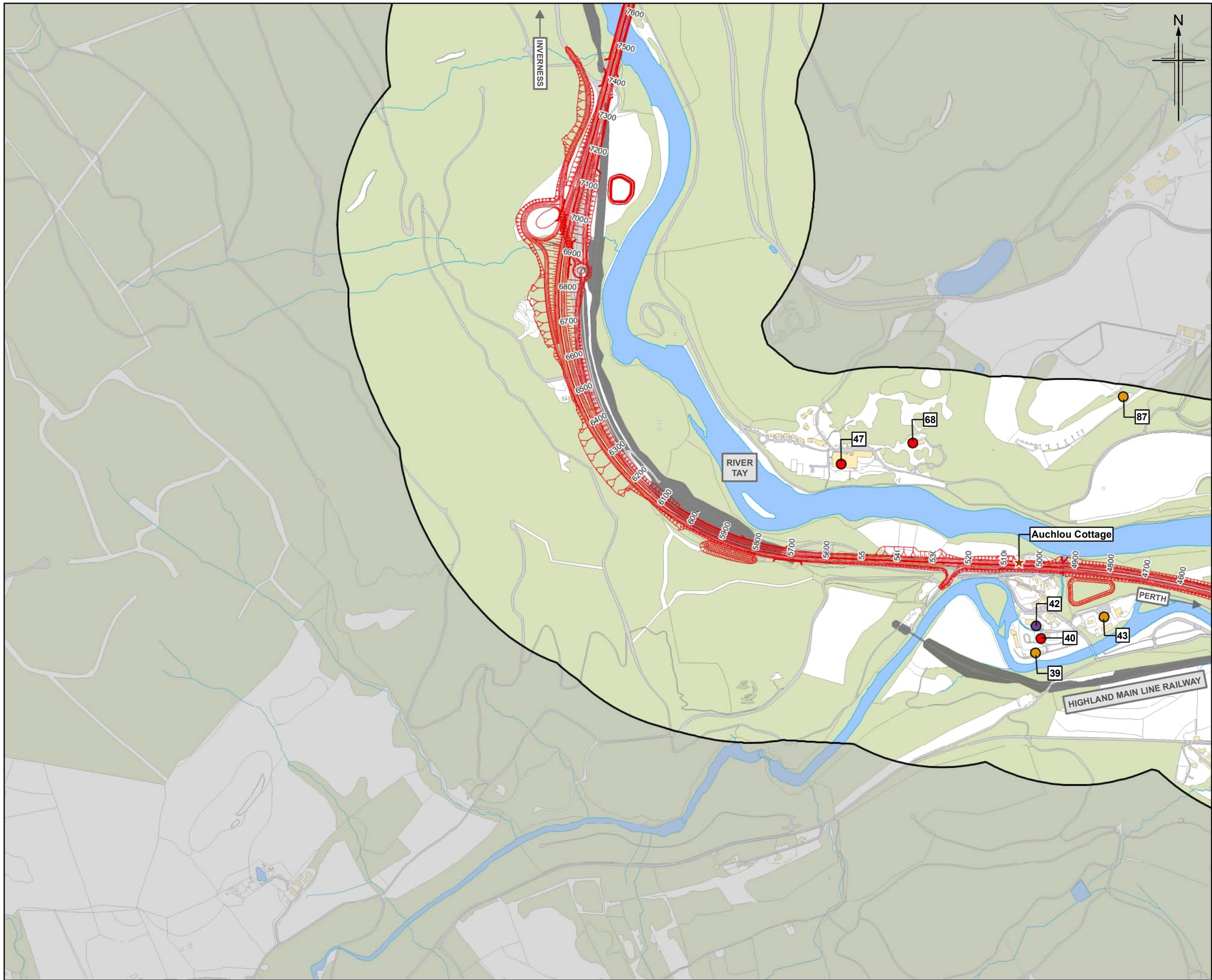


DMRB Stage 2 Business Properties Option ST2B

Sheet 2 of 4

Drawing Status	A - Approved as Stage Complete		
Scale	1:10,000	@ A3	DO NOT SCALE
Jacobs No.	B2140002		
BIM No.	A9P02-JAC-EGN-Z_ZZZZZ_ZZ-RP-EN-0001_FIG8-2		
Drawing number	Figure 8.2b	Rev	C01

© Crown copyright 2022. You may re-use this information (excluding logos) free of charge in any format or medium, under the terms of the Open Government Licence. To view this licence, visit <http://www.nationalarchives.gov.uk/doc/open-government-licence/> or e-mail: psi@nationalarchives.gov.uk. Where we have identified any third party copyright information you will need to obtain permission from the copyright holders concerned. Limitation: This drawing has been prepared on behalf of, and for the exclusive use of, Jacobs' Client, and is subject to, and issued in accordance with, the provisions of the contract between Jacobs and the Client. Jacobs accepts no liability or responsibility whatsoever for, or in respect of, any use of, or reliance upon, this drawing by any third party.



- Legend**
- Option ST2B
 - Indicative location of SuDS Option ST2B
 - 500m Study Area
 - Directly affected private property and housing
- Business Classification**
- Accommodation
 - Commercial / Industrial
 - Education
 - Financial
 - Motor Vehicle Retail, Repair or Hire
 - Office / Workshop
 - Petrol Filling Station
 - Restaurant / Cafeteria
 - Retail / Showroom
 - Waste transfer / Disposal
- Demolitions**
- ★ Business Property
 - ★ Private Property and Housing

Rev.	Rev. Date	Approved	Purpose of revision	MK	AR	GK	AJG
C01	MAR 2022	Approved					


Jacobs
 95 Botolph Claydon, Great Britain, Norfolk, UK
 Tel: +44(0)1473 830000
 www.jacobs.com

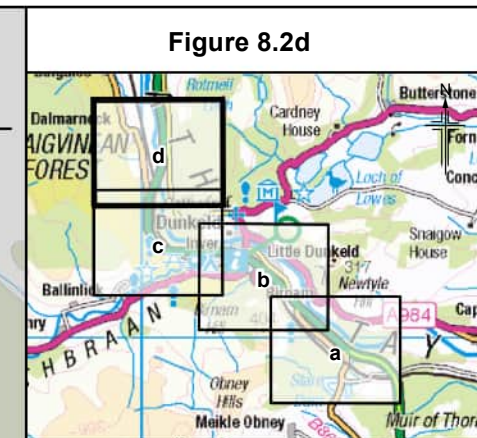
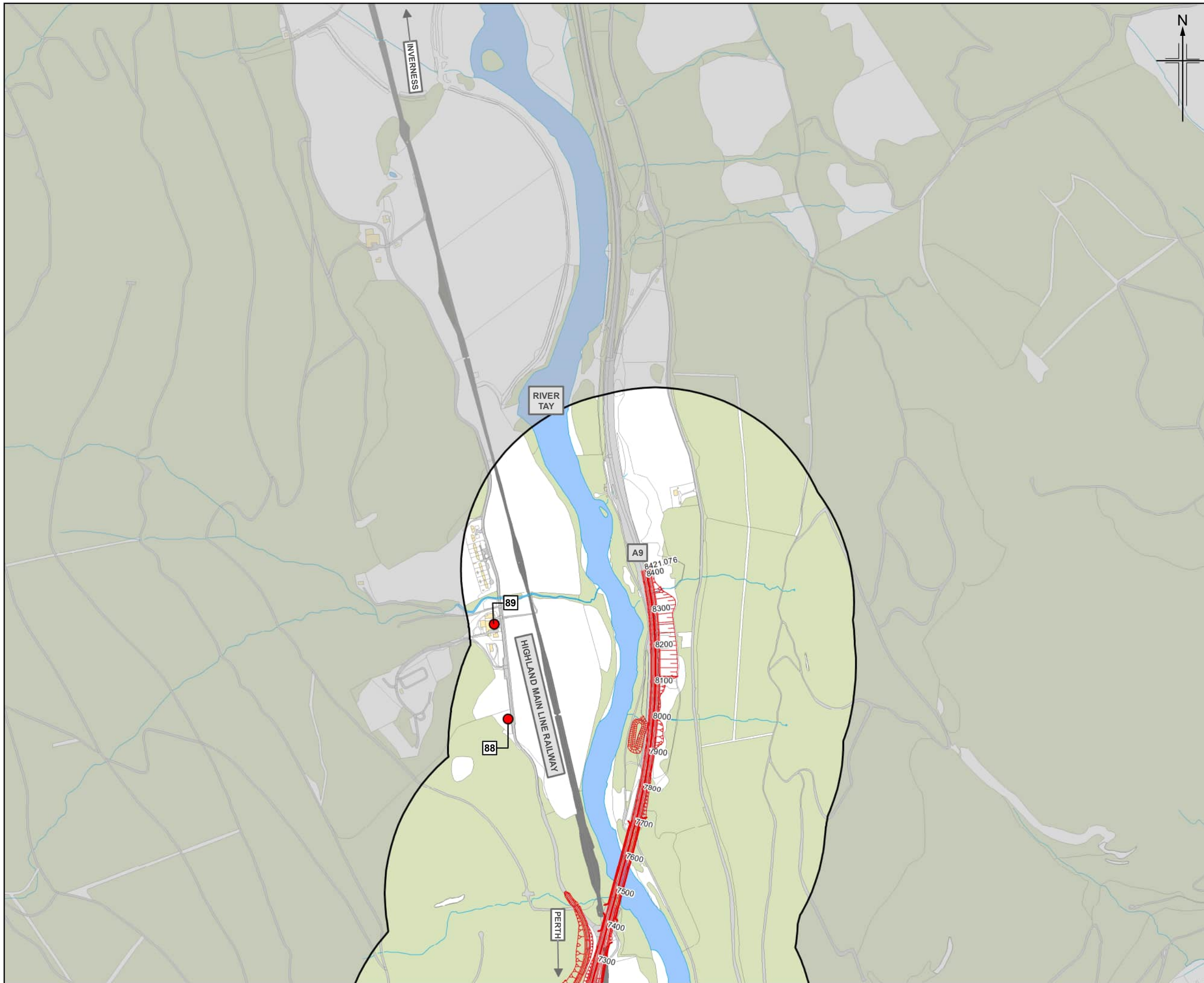


**DMRB Stage 2
 Business Properties
 Option ST2B**

Drawing Status	A – Approved as Stage Complete		
Scale	1:10,000	@ A3	DO NOT SCALE
Jacobs No.	B2140002		
BIM No.	A9P02-JAC-EGN-Z_ZZZZ_ZZ-RP-EN-0001_FIG8-2		
Drawing number	Figure 8.2c	Rev	C01

© Crown copyright 2022. You may re-use this information (excluding logos) free of charge in any format or medium, under the terms of the Open Government Licence. To view this licence, visit <http://www.nationalarchives.gov.uk/doc/open-government-licence/> or e-mail: psi@nationalarchives.gov.uk. Where we have identified any third party copyright information you will need to obtain permission from the copyright holders concerned. Limitation: This drawing has been prepared on behalf of, and for the exclusive use of, Jacobs' Client, and is subject to, and issued in accordance with, the provisions of the contract between Jacobs and the Client. Jacobs accepts no liability or responsibility whatsoever for, or in respect of, any use of, or reliance upon, this drawing by any third party.





- Legend**
- Option ST2B
 - ⬭ Indicative location of SuDS Option ST2B
 - 500m Study Area
 - Directly affected private property and housing
- Business Classification**
- Accommodation
 - Commercial / Industrial
 - Education
 - Financial
 - Motor Vehicle Retail, Repair or Hire
 - Office / Workshop
 - Petrol Filling Station
 - Restaurant / Cafeteria
 - Retail / Showroom
 - Waste transfer / Disposal
- Demolitions**
- ★ Business Property
 - ★ Private Property and Housing

C01	MAR 2022	Approved		MK	AR	GK	AJG
Rev.	Rev. Date	Purpose of revision	Orig/Dwn	Checkd	Rev'd	Apprv'd	

Jacobs
 95 Botolph Claydon, Great Britain, MK35 9EF, UK
 Tel: +44(0)1474 243 8000
 www.jacobs.com

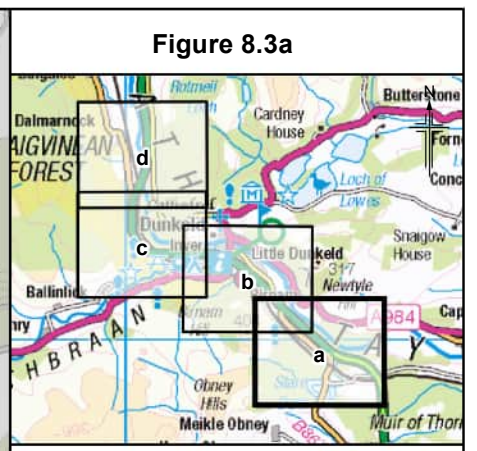
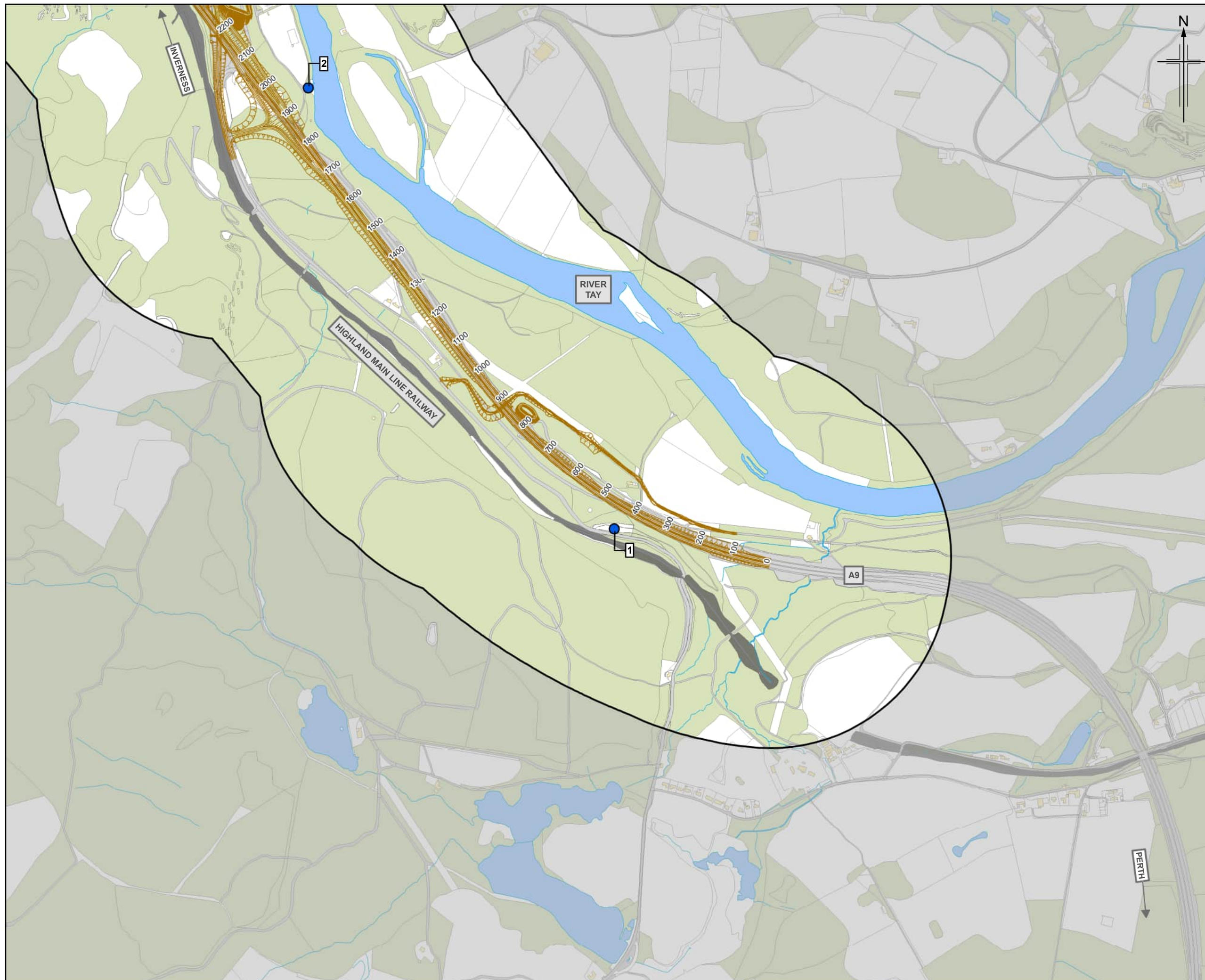


**DMRB Stage 2
 Business Properties
 Option ST2B**

Sheet 4 of 4

Drawing Status	A - Approved as Stage Complete		
Scale	1:10,000	@ A3	DO NOT SCALE
Jacobs No.	B2140002		
BIM No.	A9P02-JAC-EGN-Z_ZZZZ_ZZ-RP-EN-0001 FIG8-2		
Drawing number	Figure 8.2d	Rev	C01

© Crown copyright 2022. You may re-use this information (excluding logos) free of charge in any format or medium, under the terms of the Open Government Licence. To view this licence, visit <http://www.nationalarchives.gov.uk/doc/open-government-licence/> or e-mail: psi@nationalarchives.gov.uk. Where we have identified any third party copyright information you will need to obtain permission from the copyright holders concerned. Limitation: This drawing has been prepared on behalf of, and for the exclusive use of, Jacobs' Client, and is subject to, and issued in accordance with, the provisions of the contract between Jacobs and the Client. Jacobs accepts no liability or responsibility whatsoever for, or in respect of, any use of, or reliance upon, this drawing by any third party.



- Legend**
- Option ST2C
 - Indicative location of SuDS Option ST2C
 - 500m Study Area
 - Directly affected private property and housing
- Business Classification**
- Accommodation
 - Commercial / Industrial
 - Education
 - Financial
 - Motor Vehicle Retail, Repair or Hire
 - Office / Workshop
 - Petrol Filling Station
 - Restaurant / Cafeteria
 - Retail / Showroom
 - Waste transfer / Disposal
- Demolitions**
- ★ Business Property
 - ★ Private Property and Housing

C01	MAR 2022	Approved	MK	AR	GK	AJG
Rev.	Rev. Date	Purpose of revision	Orig/Dwn	Checkd	Rev'd	Apprv'd

Jacobs
 95 Botolph Claydon, Gwent, NP23 7JX, UK
 Tel: +44(0)141 243 8000
 www.jacobs.com




Drawing title

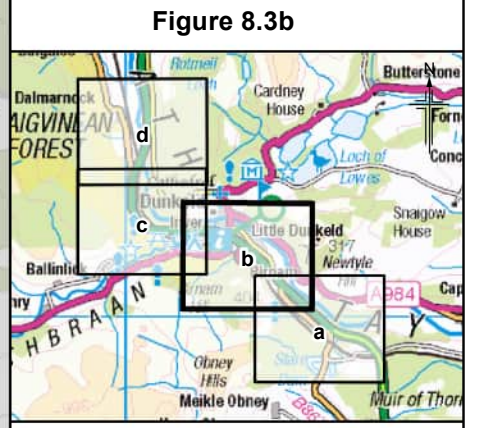
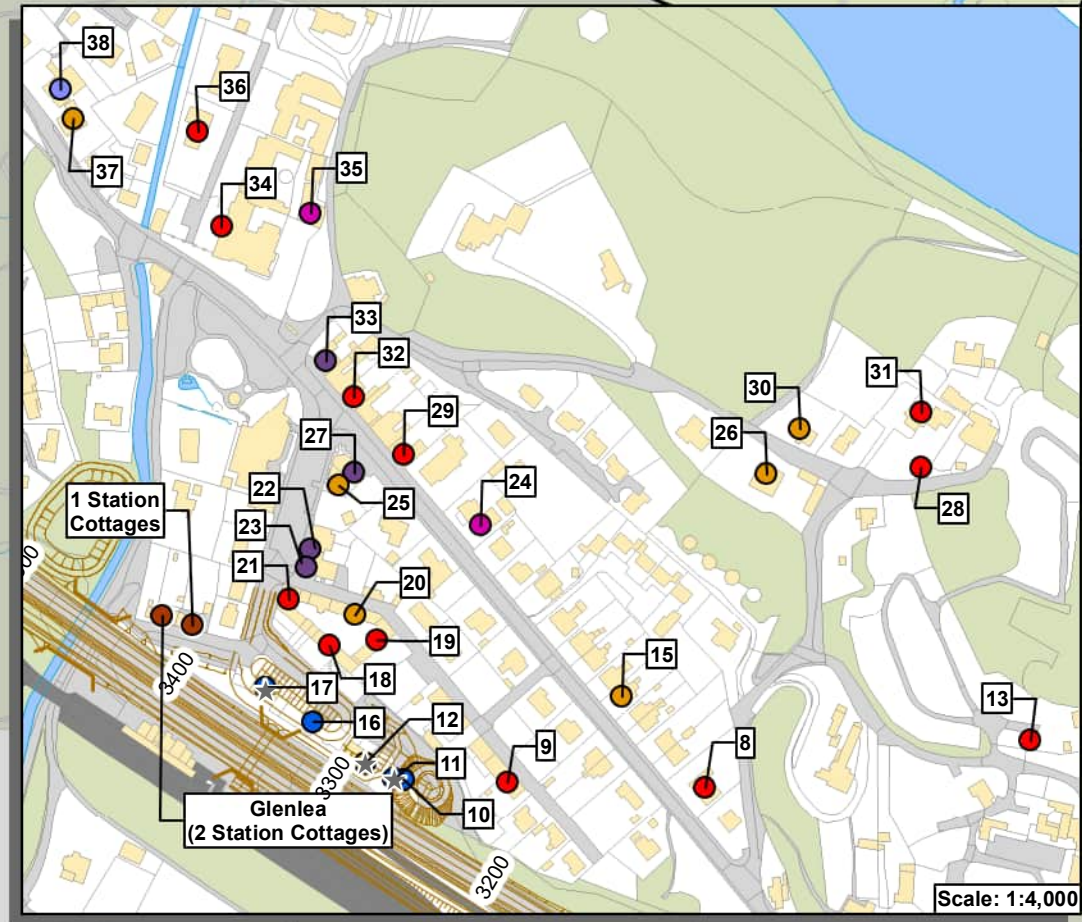
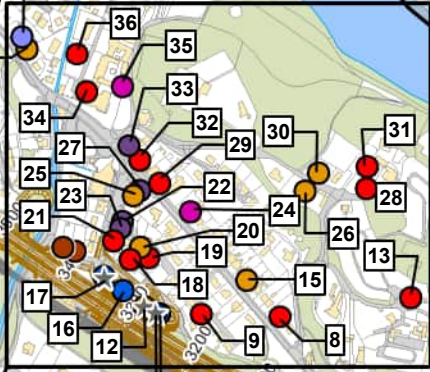
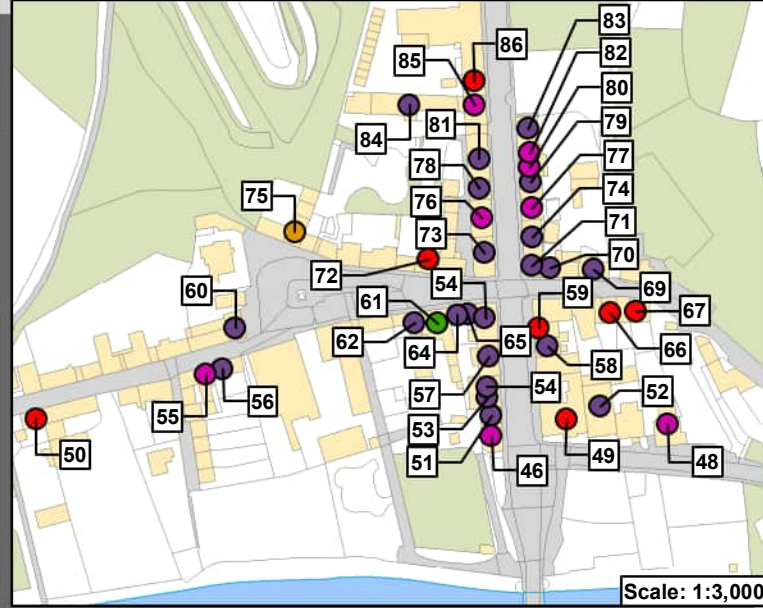
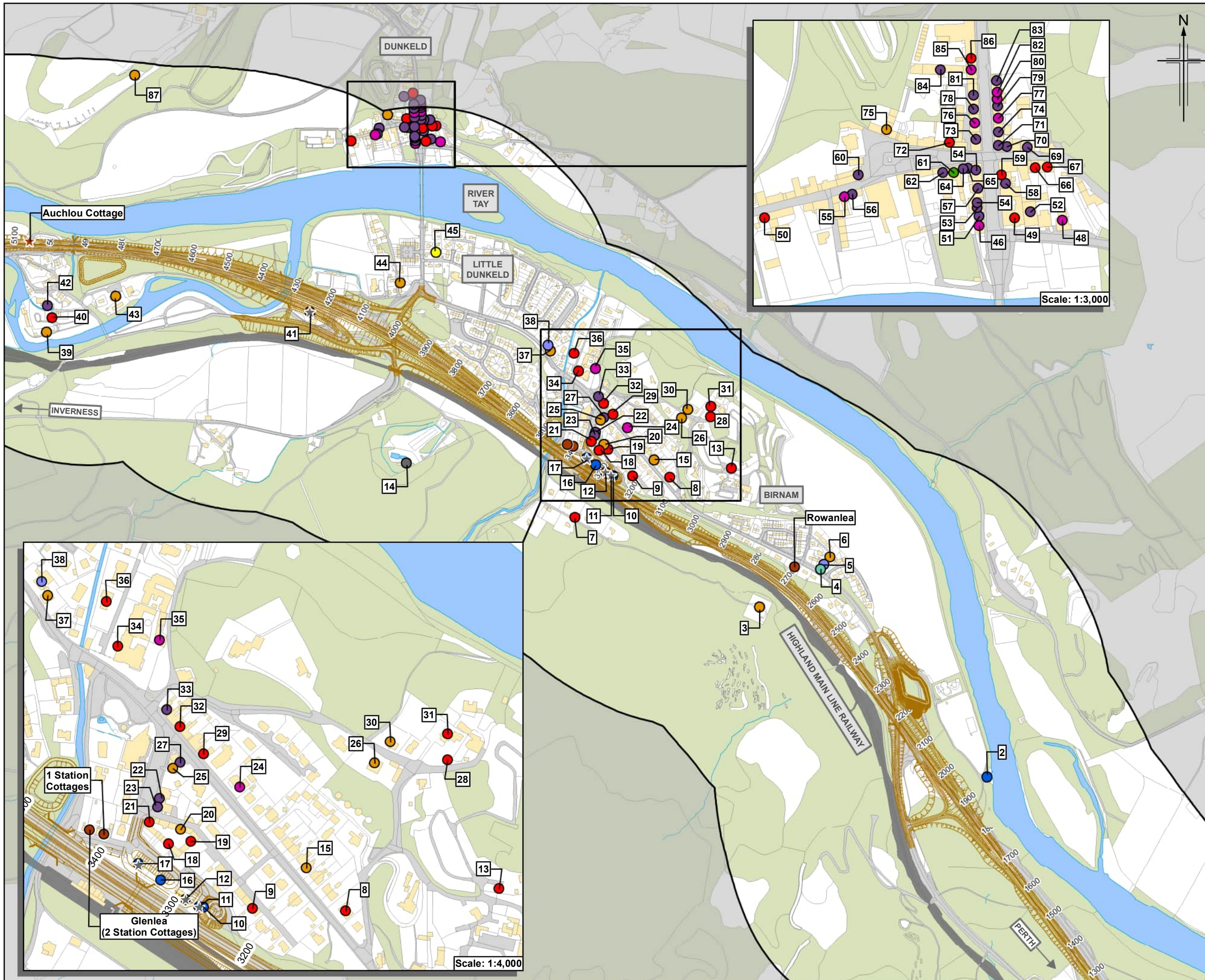
**DMRB Stage 2
 Business Properties
 Option ST2C**

Sheet 1 of 4

Drawing Status	A – Approved as Stage Complete		
Scale	1:10,000	@ A3	DO NOT SCALE
Jacobs No.	B2140002		
BIM No.	A9P02-JAC-EGN-Z_ZZZZZ_ZZ-RP-EN-0001_FIG8-3		
Drawing number	Figure 8.3a	Rev	C01



© Crown copyright 2022. You may re-use this information (excluding logos) free of charge in any format or medium, under the terms of the Open Government Licence. To view this licence, visit <http://www.nationalarchives.gov.uk/doc/open-government-licence/> or e-mail: psi@nationalarchives.gov.uk. Where we have identified any third party copyright information you will need to obtain permission from the copyright holders concerned. Limitation: This drawing has been prepared on behalf of, and for the exclusive use of, the Client, and is subject to, and issued in accordance with, the provisions of the contract between Jacobs and the Client. Jacobs accepts no liability or responsibility whatsoever for, or in respect of, any use of, or reliance upon, this drawing by any third party.



- Legend**
- Option ST2C
 - Indicative location of SuDS Option ST2C
 - 500m Study Area
 - Directly affected residential properties
- Business Classification**
- Accommodation
 - Commercial / Industrial
 - Education
 - Financial
 - Motor Vehicle Retail, Repair or Hire
 - Office / Workshop
 - Petrol Filling Station
 - Restaurant / Cafeteria
 - Retail / Showroom
 - Waste transfer / Disposal
 - Telecommunications Mast
- Demolitions**
- Business Property
 - Private Property and Housing

Rev.	Rev. Date	Purpose of revision	Orig/Dwn	Checkd	Rev'd	Apprv'd	
C01	MAR 2022	Approved		MK	AR	GK	AJG

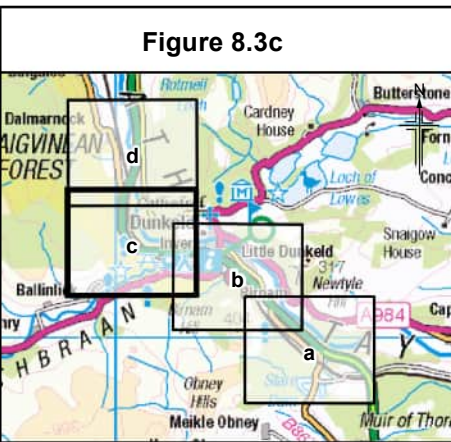
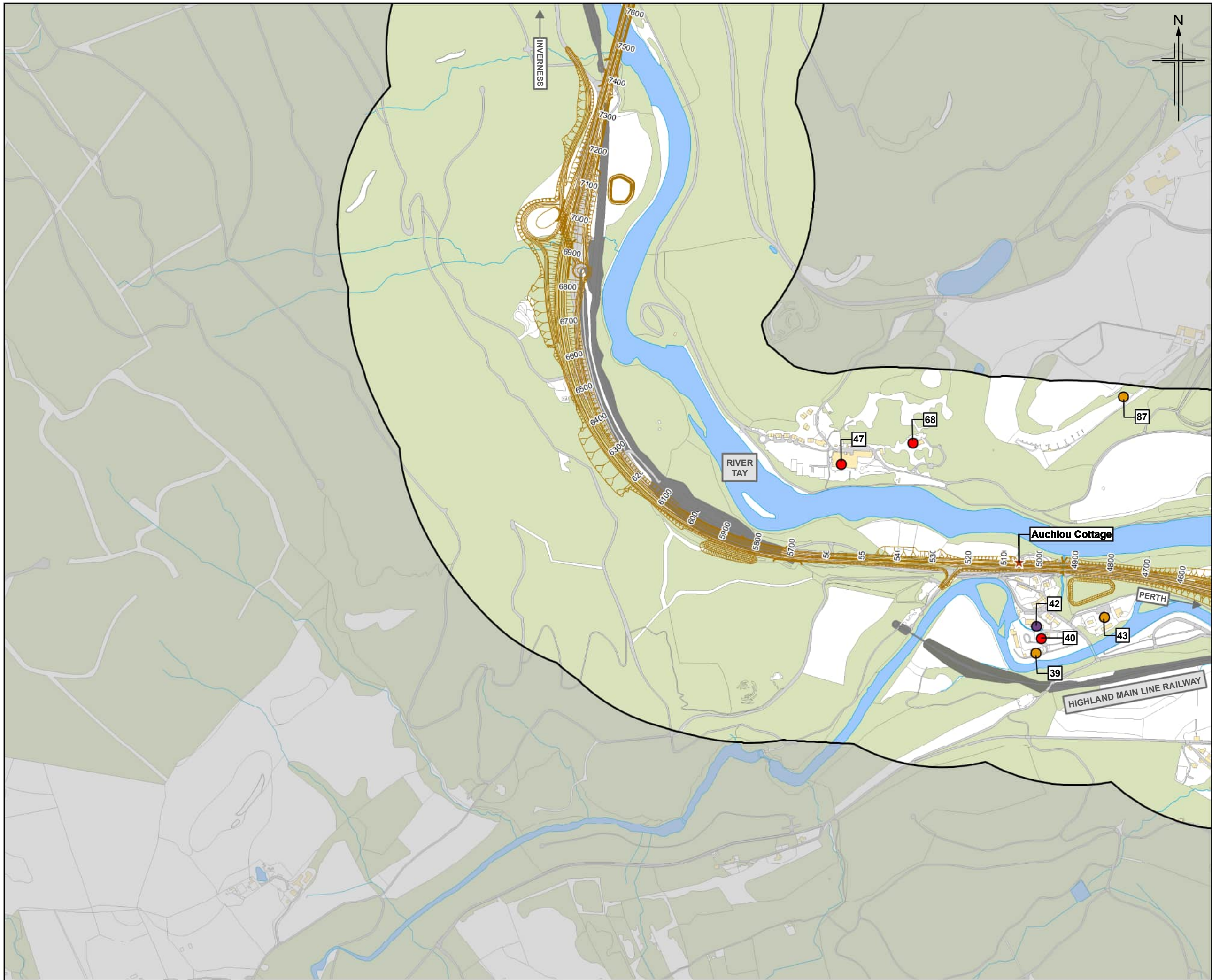
Jacobs
 95 Bathurst Street, Glasgow G2 7HX, UK.
 Tel: +44(0)141 243 8000
 www.jacobs.com



DMRB Stage 2 Business Properties Option ST2C

Sheet 2 of 4

Drawing Status	A - Approved as Stage Complete		
Scale	1:10,000	@ A3	DO NOT SCALE
Jacobs No.	B2140002		
BIM No.	A9P02-JAC-EGN-Z_ZZZZZ_ZZ-RP-EN-0001_FIG8-3		
Drawing number	Figure 8.3b		Rev C01



- Legend**
- Option ST2C
 - Indicative location of SuDS Option ST2C
 - 500m Study Area
 - Directly affected private property and housing
- Business Classification**
- Accommodation
 - Commercial / Industrial
 - Education
 - Financial
 - Motor Vehicle Retail, Repair or Hire
 - Office / Workshop
 - Petrol Filling Station
 - Restaurant / Cafeteria
 - Retail / Showroom
 - Waste transfer / Disposal
- Demolitions**
- ★ Business Property
 - ★ Private Property and Housing

C01	MAR 2022	Approved	MK	AR	GK	AJG
Rev.	Rev. Date	Purpose of revision	Orig/Dwn	Checkd	Rev'd	Apprv'd

Jacobs
 95 Botolph Claydon, Great Britain, C27 7HX, UK.
 Tel: +44(0)1473 243 800
 www.jacobs.com



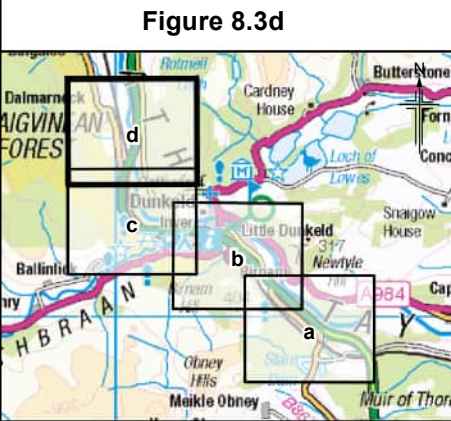
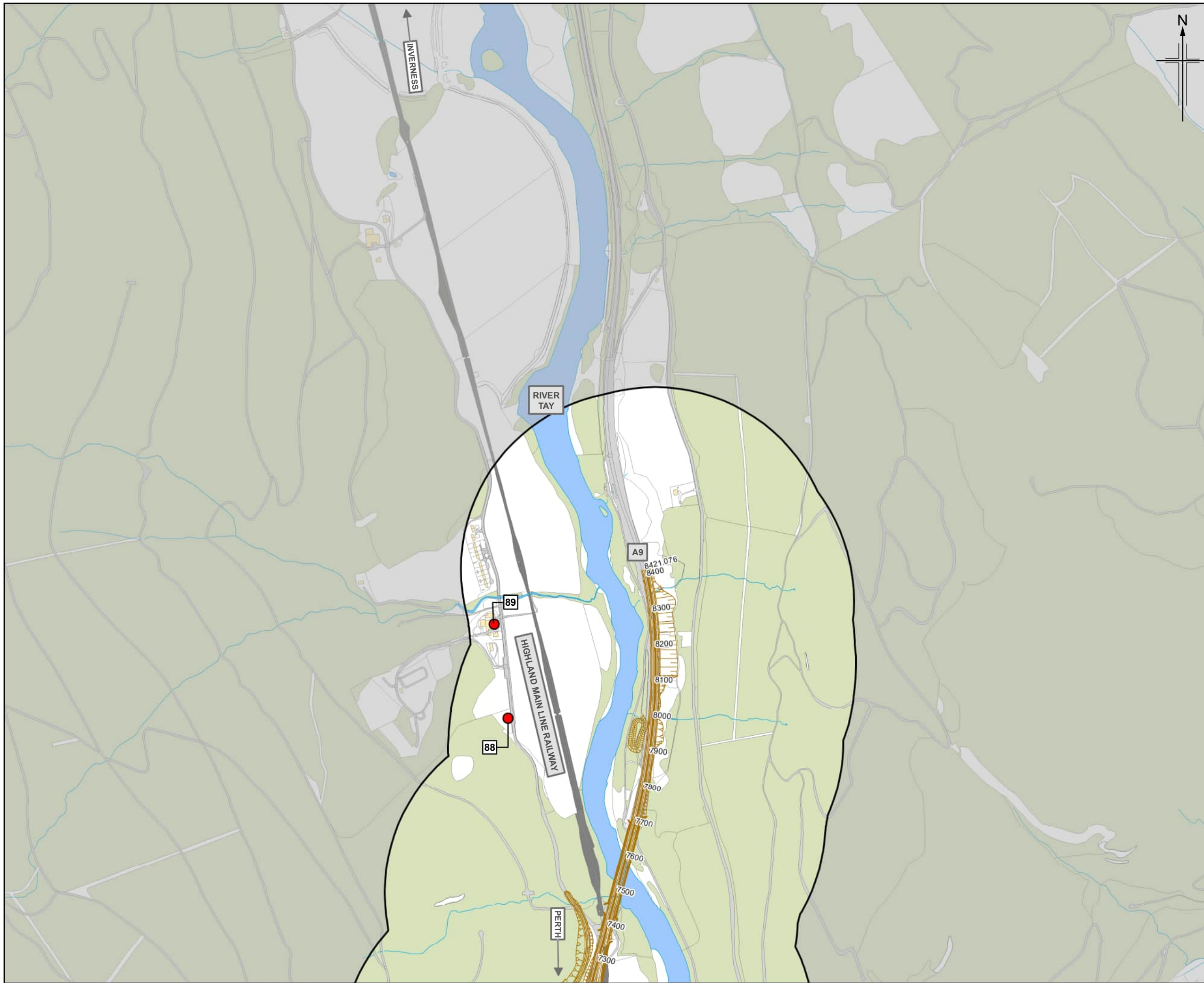
**DMRB Stage 2
 Business Properties
 Option ST2C**

Sheet 3 of 4

Drawing Status	A – Approved as Stage Complete		
Scale	1:10,000	@ A3	DO NOT SCALE
Jacobs No.	B2140002		
BIM No.	A9P02-JAC-EGN-Z_ZZZZ_ZZ-RP-EN-0001_FIG8-3		
Drawing number	Figure 8.3c	Rev	C01



© Crown copyright 2022. You may re-use this information (excluding logos) free of charge in any format or medium, under the terms of the Open Government Licence. To view this licence, visit <http://www.nationalarchives.gov.uk/doc/open-government-licence/> or e-mail: psi@nationalarchives.gov.uk. Where we have identified any third party copyright information you will need to obtain permission from the copyright holders concerned. Limitation: This drawing has been prepared on behalf of, and for the exclusive use of, Jacobs' Client, and is subject to, and issued in accordance with, the provisions of the contract between Jacobs and the Client. Jacobs accepts no liability or responsibility whatsoever for, or in respect of, any use of, or reliance upon, this drawing by any third party.



- Legend**
- Option ST2C
 - Indicative location of SuDS Option ST2C
 - 500m Study Area
 - Directly affected private property and housing
- Business Classification**
- Accommodation
 - Commercial / Industrial
 - Education
 - Financial
 - Motor Vehicle Retail, Repair or Hire
 - Office / Workshop
 - Petrol Filling Station
 - Restaurant / Cafeteria
 - Retail / Showroom
 - Waste transfer / Disposal
- Demolitions**
- Business Property
 - Private Property and Housing

C01	MAR 2022	Approved		MK	AR	GK	AJG
Rev.	Rev. Date	Purpose of revision	Orig/Dwn	Checkd	Rev'd	Apprv'd	

Jacobs
 95 Botolph Claydon, Gwent, NP23 7JX, UK
 Tel: +44(0)141 243 8000
 www.jacobs.com

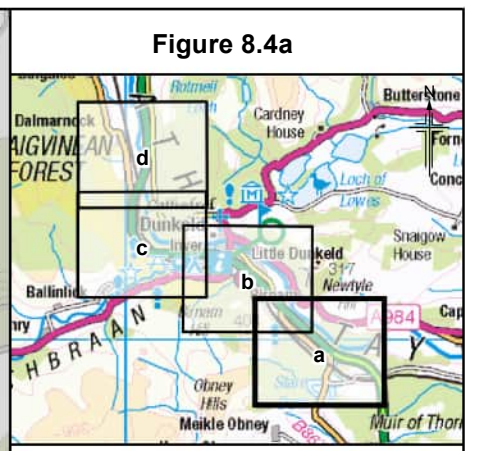
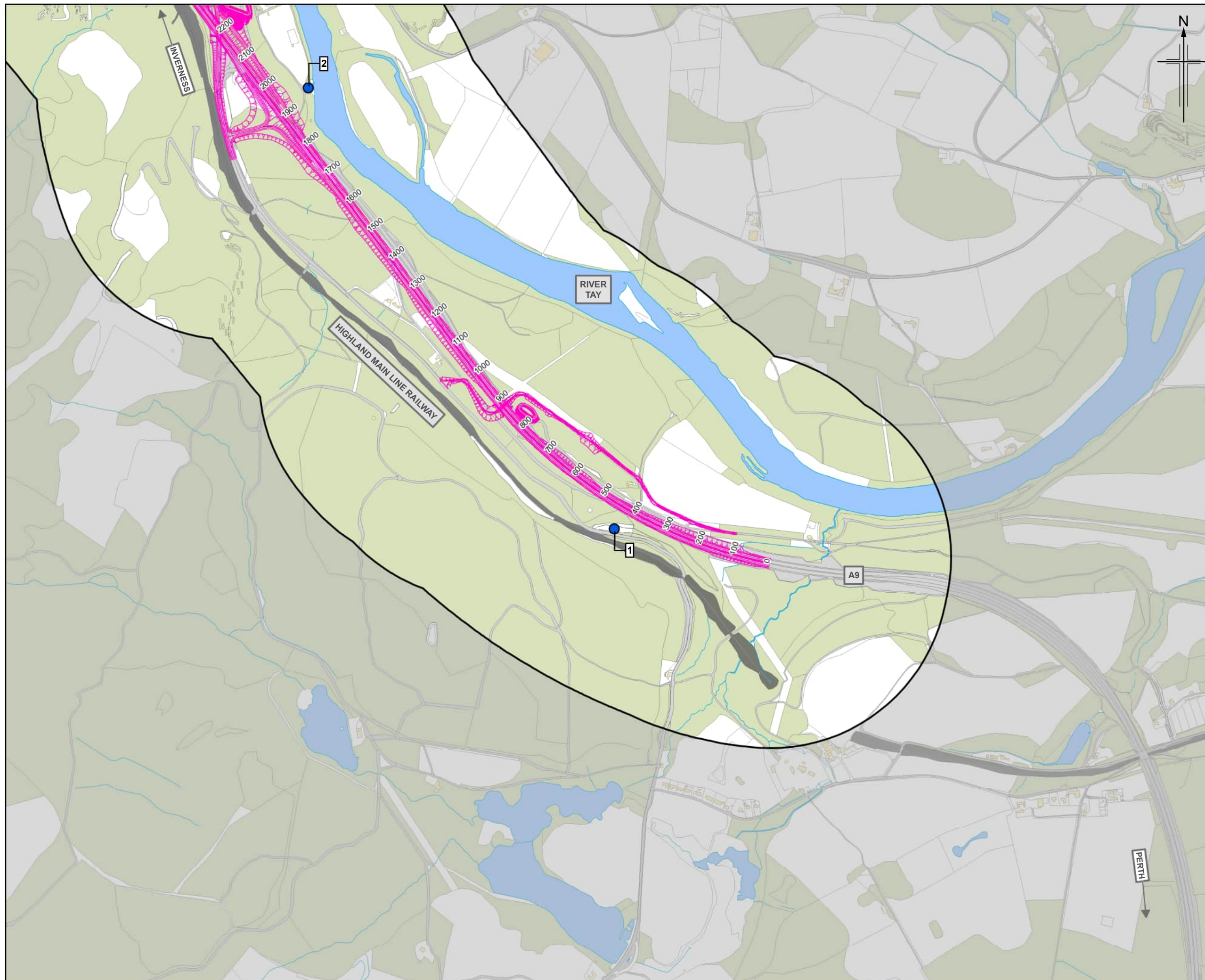


**DMRB Stage 2
 Business Properties
 Option ST2C**

Sheet 4 of 4

Drawing Status	A - Approved as Stage Complete		
Scale	1:10,000	@ A3	DO NOT SCALE
Jacobs No.	B2140002		
BIM No.	A9P02-JAC-EGN-Z_ZZZZ_ZZ-RP-EN-0001 FIG8-3		
Drawing number	Figure 8.3d	Rev	C01

© Crown copyright 2022. You may re-use this information (excluding logos) free of charge in any format or medium, under the terms of the Open Government Licence. To view this licence, visit <http://www.nationalarchives.gov.uk/doc/open-government-licence/> or e-mail: psi@nationalarchives.gov.uk. Where we have identified any third party copyright information you will need to obtain permission from the copyright holders concerned. Limitation: This drawing has been prepared on behalf of, and for the exclusive use of, Jacobs' Client, and is subject to, and issued in accordance with, the provisions of the contract between Jacobs and the Client. Jacobs accepts no liability or responsibility whatsoever for, or in respect of, any use of, or reliance upon, this drawing by any third party.



- Legend**
- Option ST2D
 - - - Indicative location of SuDS Option ST2D
 - 500m Study Area
 - Directly affected private property and housing
- Business Classification**
- Accommodation
 - Commercial / Industrial
 - Education
 - Financial
 - Motor Vehicle Retail, Repair or Hire
 - Office / Workshop
 - Petrol Filling Station
 - Restaurant / Cafeteria
 - Retail / Showroom
 - Waste transfer / Disposal
- Demolitions**
- ★ Business Property
 - ★ Private Property and Housing

C01	MAR 2022	Approved	MK	AR	GK	AJG
Rev.	Rev. Date	Purpose of revision	Orig/Dwn	Checkd	Rev'd	Apprv'd

Jacobs
 95 Botolph Claydon, Great Britain, Norfolk, UK
 Tel: +44(0)1473 83000
 www.jacobs.com

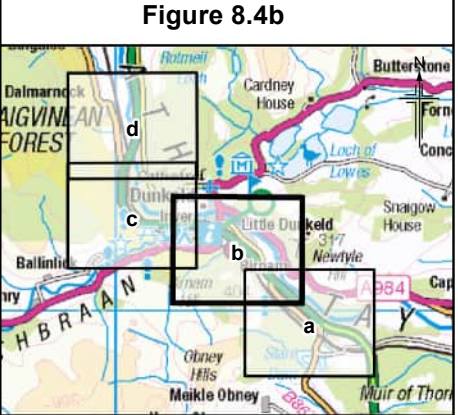
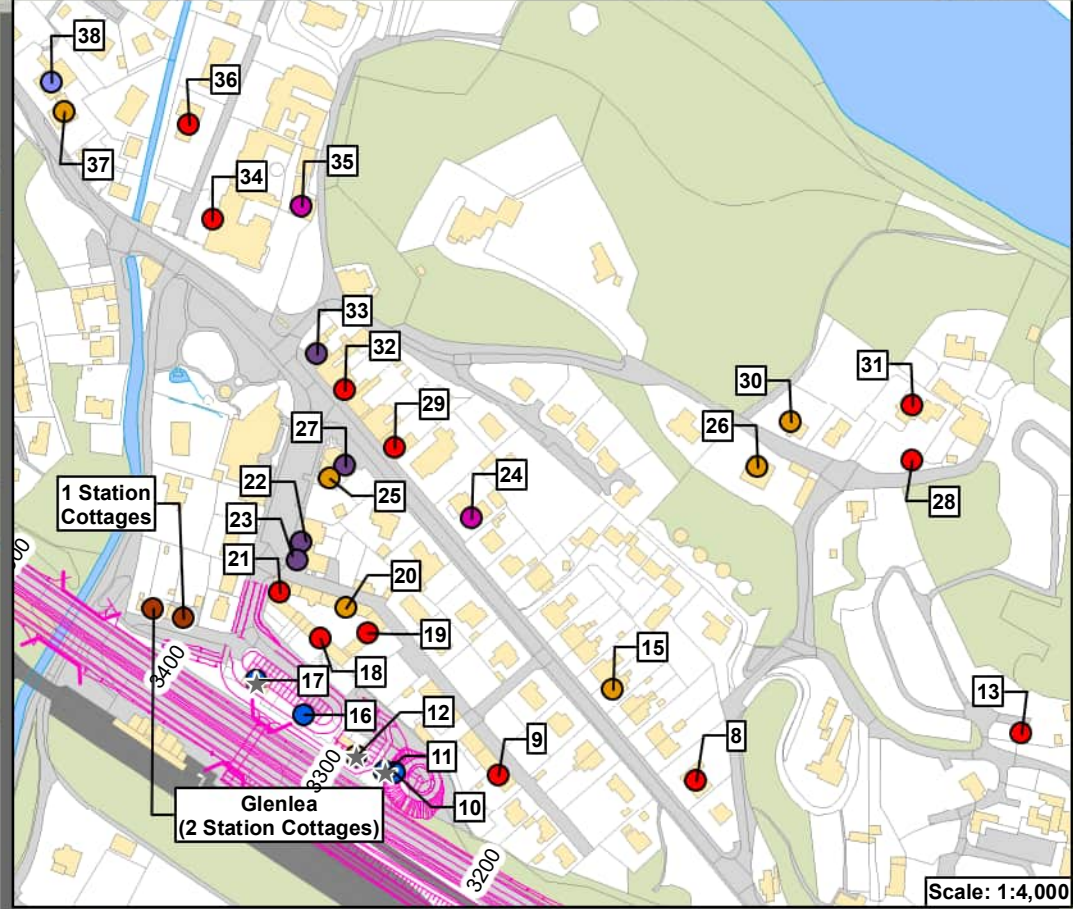
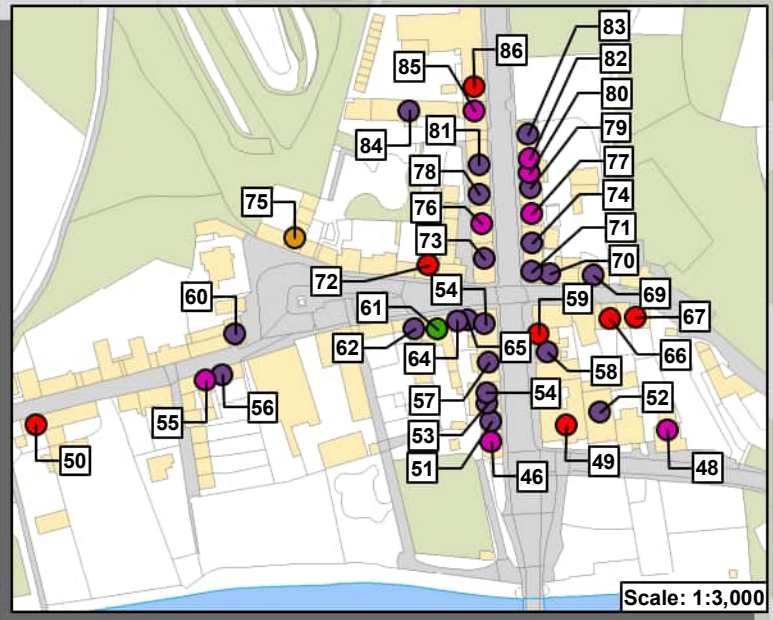
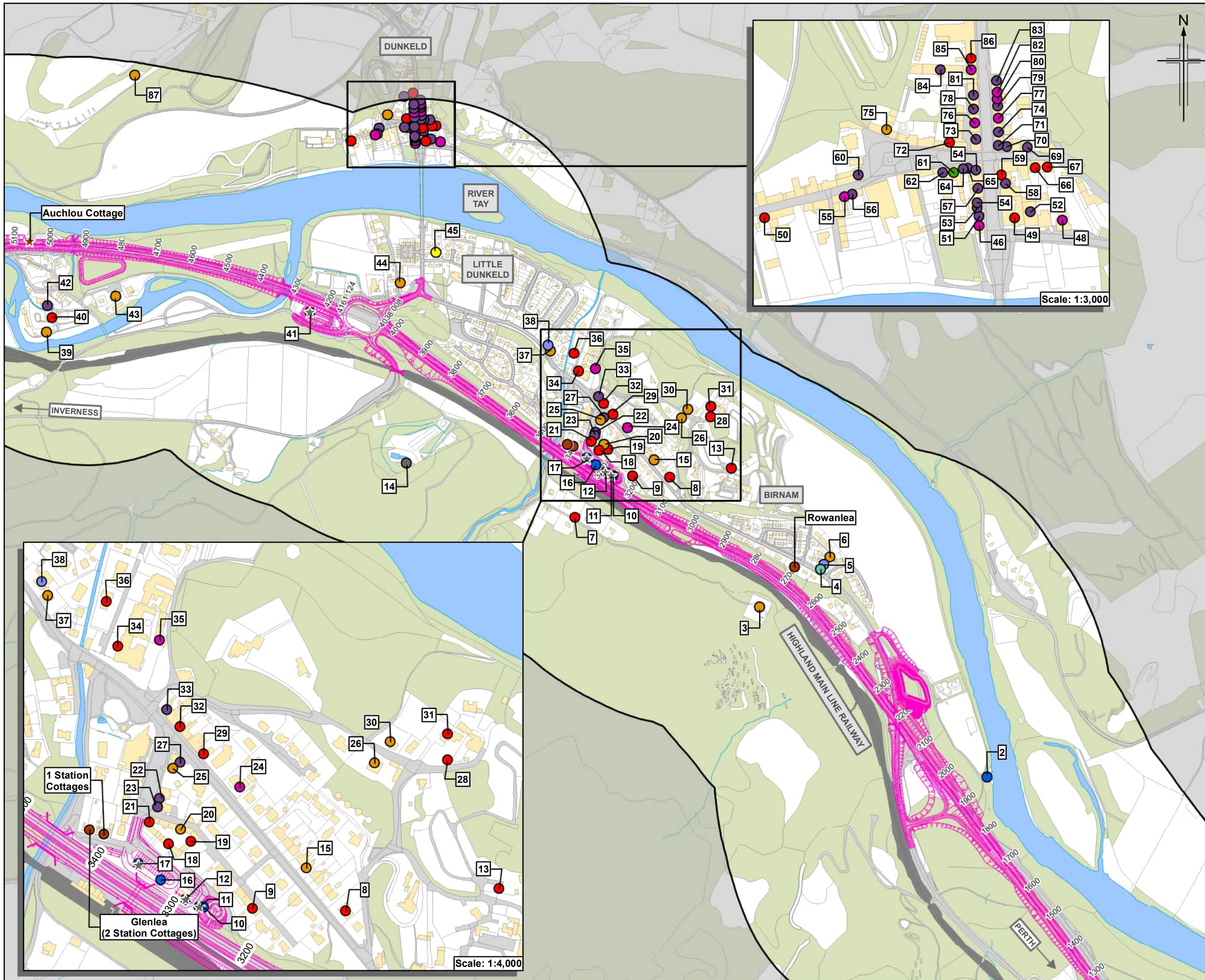


**DMRB Stage 2
 Business Properties
 Option ST2D**

Sheet 1 of 4

Drawing Status	A - Approved as Stage Complete		
Scale	1:10,000	@ A3	DO NOT SCALE
Jacobs No.	B2140002		
BIM No.	A9P02-JAC-EGN-Z_ZZZZZ_ZZ-RP-EN-0001_FIG8-4		
Drawing number	Figure 8.4a	Rev	C01

© Crown copyright 2022. You may re-use this information (excluding logos) free of charge in any format or medium, under the terms of the Open Government Licence. To view this licence, visit <http://www.nationalarchives.gov.uk/doc/open-government-licence/> or e-mail: psi@nationalarchives.gov.uk. Where we have identified any third party copyright information you will need to obtain permission from the copyright holders concerned. Limitation: This drawing has been prepared on behalf of, and for the exclusive use of, Jacobs' Client, and is subject to, and issued in accordance with, the provisions of the contract between Jacobs and the Client. Jacobs accepts no liability or responsibility whatsoever for, or in respect of, any use of, or reliance upon, this drawing by any third party.



- Legend**
- Option ST2D
 - ⬭ Indicative location of SuDS Option ST2D
 - 500m Study Area
 - Directly affected private property and housing
- Business Classification**
- Accommodation
 - Commercial / Industrial
 - Education
 - Financial
 - Motor Vehicle Retail, Repair or Hire
 - Office / Workshop
 - Petrol Filling Station
 - Restaurant / Cafeteria
 - Retail / Showroom
 - Waste transfer / Disposal
- Demolitions**
- ★ Business Property
 - ★ Private Property and Housing

C01	MAR 2022	Approved		MK	AR	GK	AJG
Rev.	Rev. Date	Purpose of revision	Orig/Dwn	Checkd	Rev'd	Apprv'd	

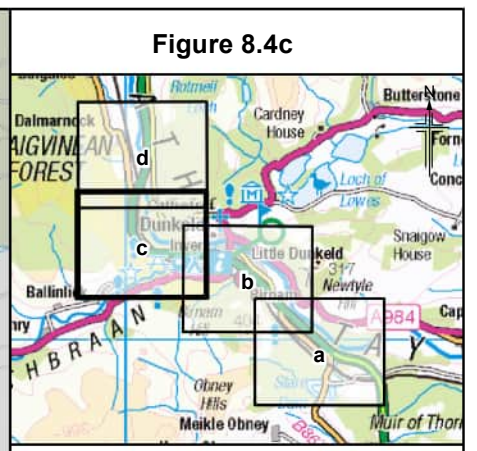
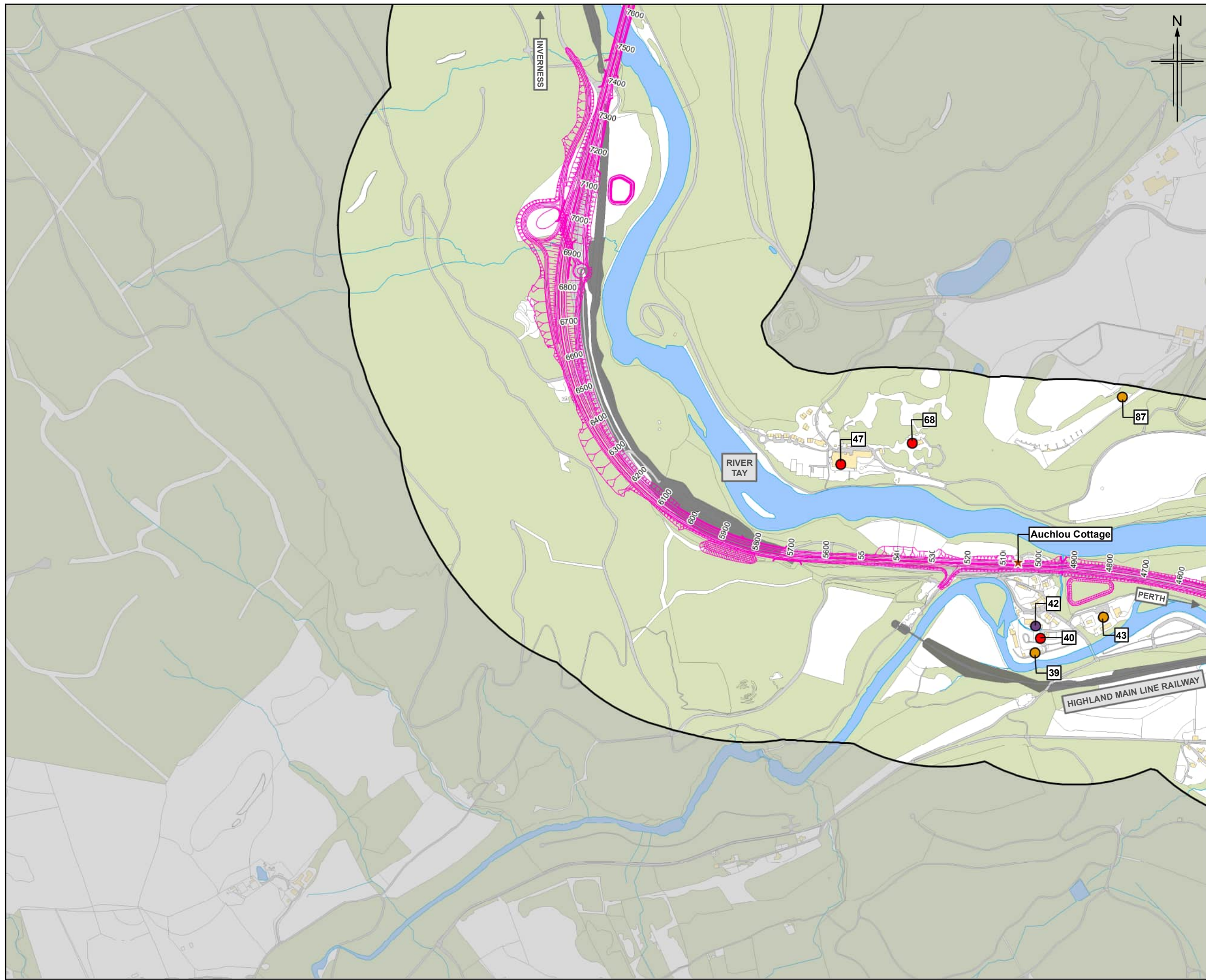
Jacobs
 95 Bathurst Street, Glasgow G2 7HX, UK.
 Tel: +44(0)141 243 8000
 www.jacobs.com



**DMRB Stage 2
 Business Properties
 Option ST2D**

Sheet 2 of 4

Drawing Status	A - Approved as Stage Complete		
Scale	1:10,000	@ A3	DO NOT SCALE
Jacobs No.	B2140002		
BIM No.	A9P02-JAC-EGN-Z_ZZZZZ_ZZ-RP-EN-0001_FIG8-4		
Drawing number	Figure 8.4b		Rev C01



- Legend**
- Option ST2D
 - Indicative location of SuDS Option ST2D
 - 500m Study Area
 - Directly affected private property and housing
- Business Classification**
- Accommodation
 - Commercial / Industrial
 - Education
 - Financial
 - Motor Vehicle Retail, Repair or Hire
 - Office / Workshop
 - Petrol Filling Station
 - Restaurant / Cafeteria
 - Retail / Showroom
 - Waste transfer / Disposal
- Demolitions**
- ★ Business Property
 - ★ Private Property and Housing

Rev.	Rev. Date	Approved	Purpose of revision	MK	AR	GK	AJG
C01	MAR 2022	Approved					


Jacobs
 95 Botolph Claydon, Great Britain, C27 7HX, UK.
 Tel: +44(0)1473 243 800
 www.jacobs.com



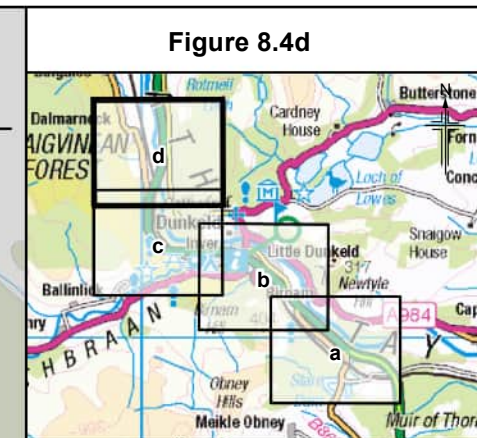
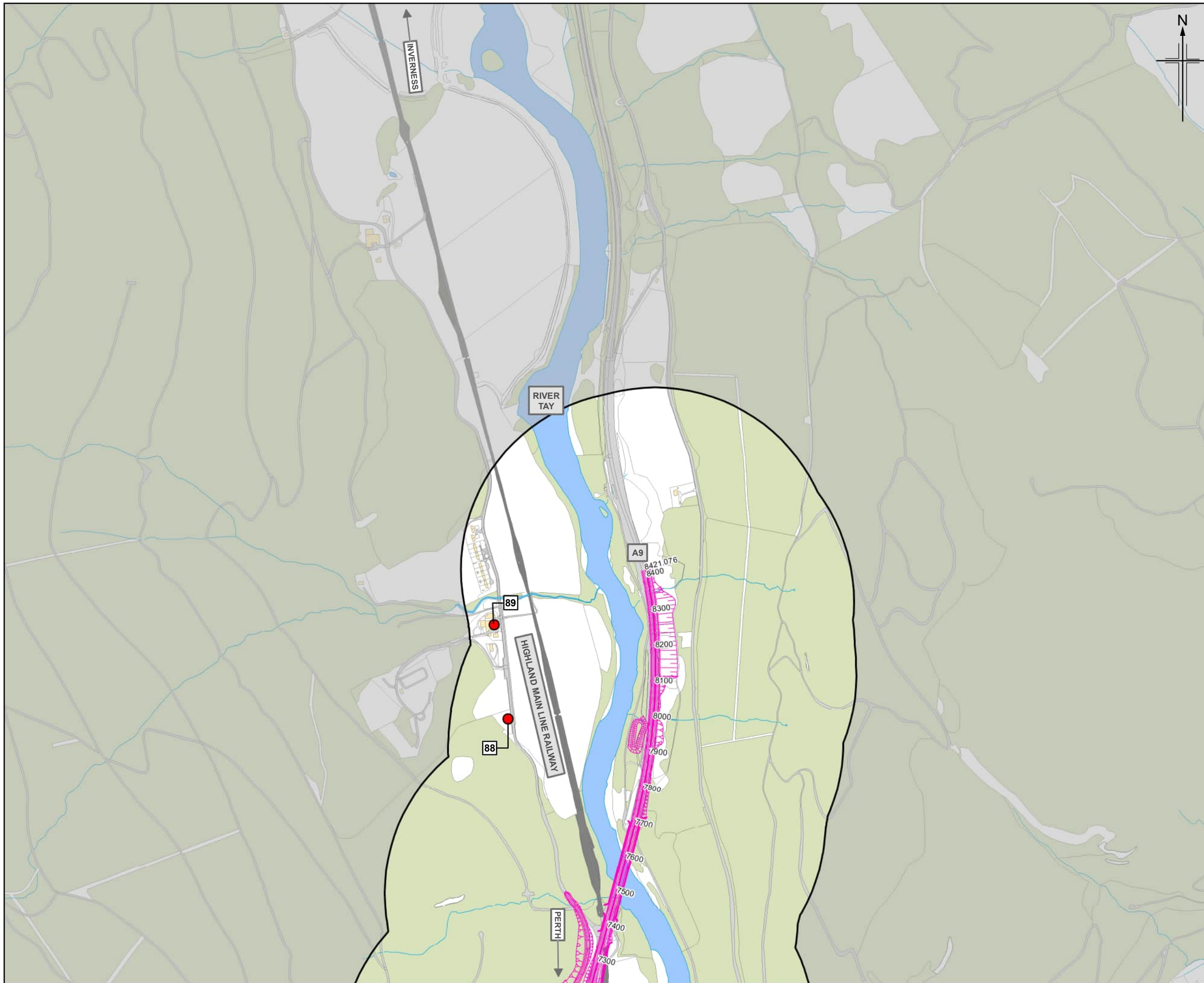
**DMRB Stage 2
 Business Properties
 Option ST2D**

Sheet 3 of 4

Drawing Status	A – Approved as Stage Complete		
Scale	1:10,000	@ A3	DO NOT SCALE
Jacobs No.	B2140002		
BIM No.	A9P02-JAC-EGN-Z_ZZZZ_ZZ-RP-EN-0001_FIG8-4		
Drawing number	Figure 8.4c	Rev	C01



© Crown copyright 2022. You may re-use this information (excluding logos) free of charge in any format or medium, under the terms of the Open Government Licence. To view this licence, visit <http://www.nationalarchives.gov.uk/doc/open-government-licence/> or e-mail: psi@nationalarchives.gov.uk. Where we have identified any third party copyright information you will need to obtain permission from the copyright holders concerned. Limitation: This drawing has been prepared on behalf of, and for the exclusive use of, Jacobs' Client, and is subject to, and issued in accordance with, the provisions of the contract between Jacobs and the Client. Jacobs accepts no liability or responsibility whatsoever for, or in respect of, any use of, or reliance upon, this drawing by any third party.



- Legend**
- Option ST2D
 - - - Indicative location of SuDS Option ST2D
 - 500m Study Area
 - Directly affected private property and housing
- Business Classification**
- Accommodation
 - Commercial / Industrial
 - Education
 - Financial
 - Motor Vehicle Retail, Repair or Hire
 - Office / Workshop
 - Petrol Filling Station
 - Restaurant / Cafeteria
 - Retail / Showroom
 - Waste transfer / Disposal
- Demolitions**
- ★ Business Property
 - ★ Private Property and Housing

C01	MAR 2022	Approved		MK	AR	GK	AJG
Rev.	Rev. Date	Purpose of revision	Orig/Dwn	Checkd	Rev'd	Apprv'd	

Jacobs
 95 Botolph Claydon, Great Britain, Norfolk, UK
 Tel: +44(0)1473 243 800
 www.jacobs.com

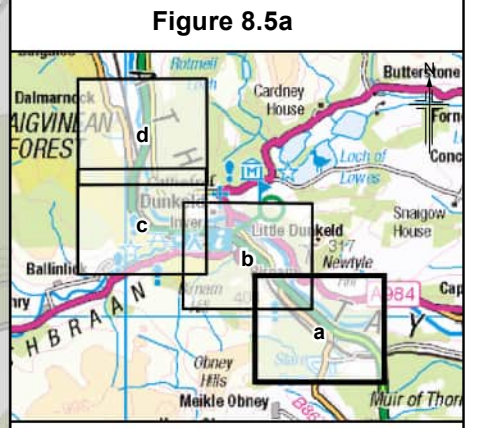
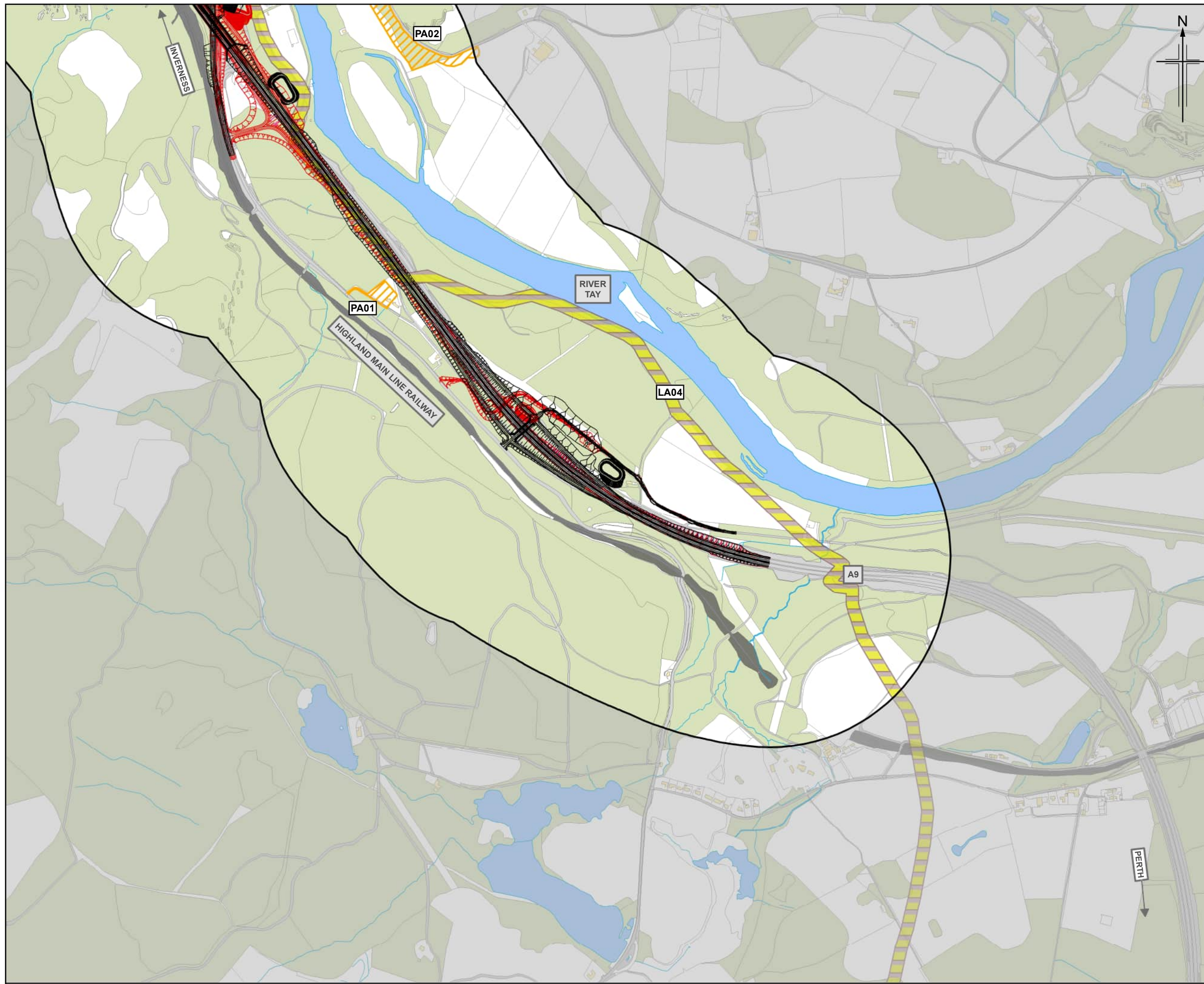


**DMRB Stage 2
 Business Properties
 Option ST2D**

Sheet 4 of 4

Drawing Status	A - Approved as Stage Complete		
Scale	1:10,000	@ A3	DO NOT SCALE
Jacobs No.	B2140002		
BIM No.	A9P02-JAC-EGN-Z_ZZZZ_ZZ-RP-EN-0001 FIG8-4		
Drawing number	Figure 8.4d	Rev	C01

© Crown copyright 2022. You may re-use this information (excluding logos) free of charge in any format or medium, under the terms of the Open Government Licence. To view this licence, visit <http://www.nationalarchives.gov.uk/doc/open-government-licence/> or e-mail: psi@nationalarchives.gov.uk. Where we have identified any third party copyright information you will need to obtain permission from the copyright holders concerned. Limitation: This drawing has been prepared on behalf of, and for the exclusive use of, Jacobs' Client, and is subject to, and issued in accordance with, the provisions of the contract between Jacobs and the Client. Jacobs accepts no liability or responsibility whatsoever for, or in respect of, any use of, or reliance upon, this drawing by any third party.



- Legend**
- Option ST2A
 - Option ST2B
 - Option ST2C
 - Option ST2D
 - Indicative location of SuDS Option ST2A
 - Indicative location of SuDS Option ST2B
 - Indicative location of SuDS Option ST2C
 - Indicative location of SuDS Option ST2D
 - 500m Study Area
 - Planning Applications (PA)
 - ▨ Consented Planning Applications*
 - ▨ Pending/Awaiting Decision Planning Applications*
 - Community Assets
 - Community Land
 - Bus stop
 - PKC Local Development Plan
 - Employment (Policy 7) (LA01)
 - Open Space (Policy 14) (LA02)
 - Tourism (Policy 9) (LA03)
 - Pipeline Consultation Zone (Policy 54) (LA04)

* As provided by Perth & Kinross Council (19/02/2021)


Rev.	Rev. Date	Approved	Approved	MK	AR	GK	AJG
C01	MAR 2022	Approved					

Jacobs
 95 Botwell Street, Glasgow G2 7HX, UK
 Tel: +44(0)141 243 8000
 www.jacobs.com

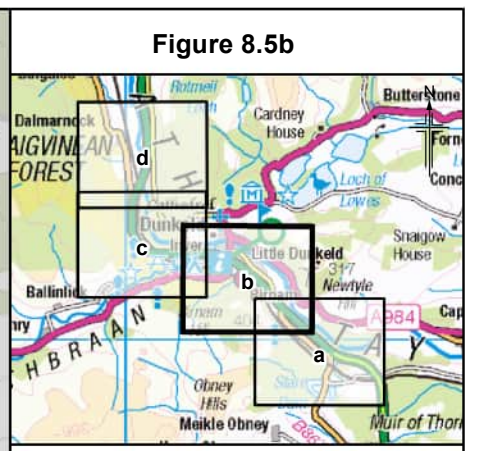
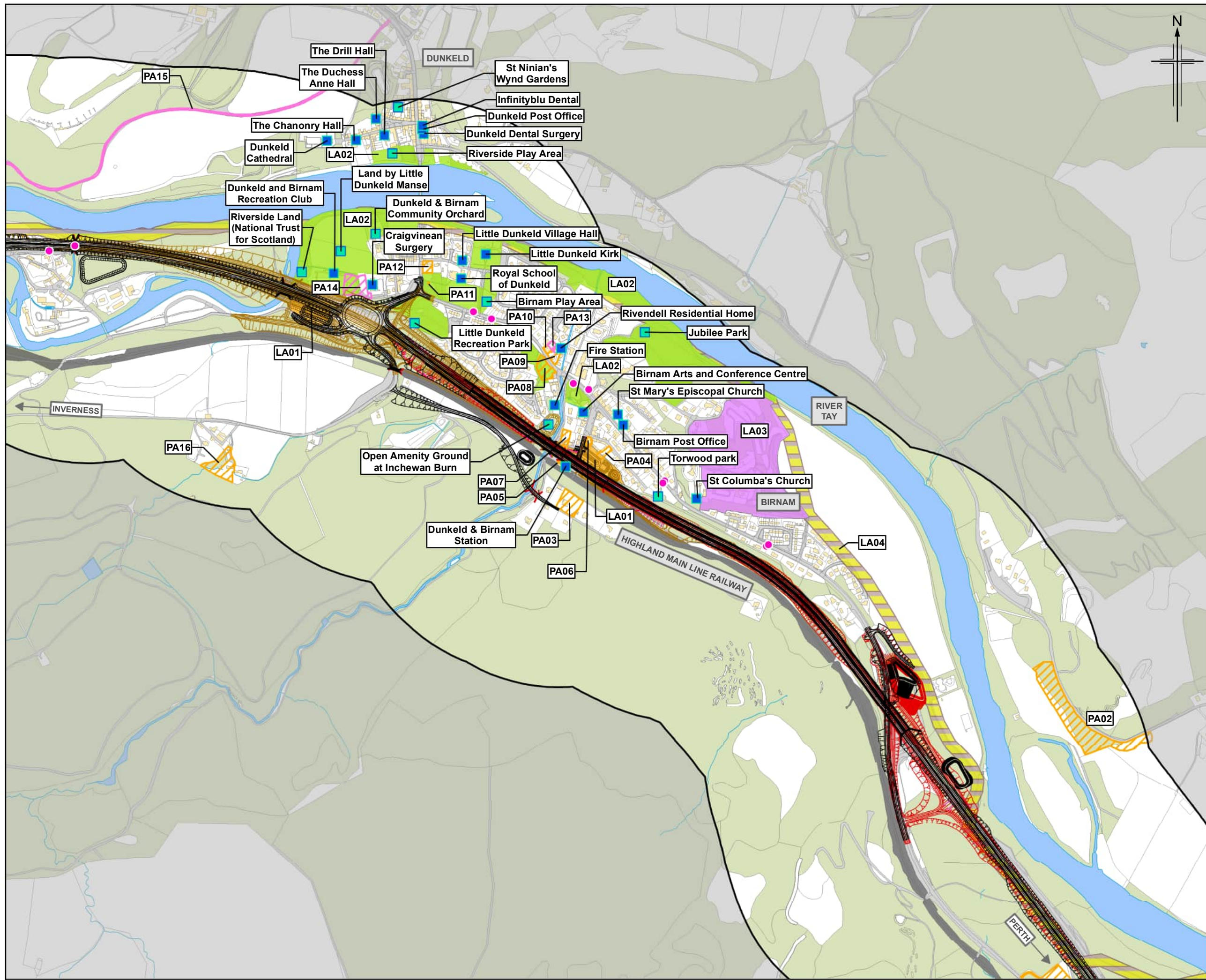


Drawing title
**DMRB Stage 2
 Community Assets, Community Land,
 Development Land and Planning Applications
 All Route Options Sheet 1 of 4**

Drawing Status	A – Approved as Stage Complete		
Scale	1:10,000	@ A3	DO NOT SCALE
Jacobs No.	B2140002		
BIM No.	A9P02-JAC-EGN-Z_ZZZZ_ZZ-RP-EN-0001_FIG8-5		
Drawing number	Figure 8.5a	Rev	C01



© Crown copyright 2022. You may re-use this information (excluding logos) free of charge in any format or medium, under the terms of the Open Government Licence. To view this licence, visit <http://www.nationalarchives.gov.uk/doc/open-government-licence/> or e-mail: psi@nationalarchives.gov.uk. Where we have identified any third party copyright information you will need to obtain permission from the copyright holders concerned. Limitation: This drawing has been prepared on behalf of, and for the exclusive use of, Jacobs' Client, and is subject to, and issued in accordance with, the provisions of the contract between Jacobs and the Client. Jacobs accepts no liability or responsibility whatsoever for, or in respect of, any use of, or reliance upon, this drawing by any third party.




Legend

- Option ST2A
- Option ST2B
- Option ST2C
- Option ST2D
- Indicative location of SuDS Option ST2A
- Indicative location of SuDS Option ST2B
- Indicative location of SuDS Option ST2C
- Indicative location of SuDS Option ST2D
- 500m Study Area
- Planning Applications (PA)
- Consented Planning Applications*
- Pending/Awaiting Decision Planning Applications*
- Community Assets
- Community Land
- Bus stop
- PKC Local Development Plan
- Employment (Policy 7) (LA01)
- Open Space (Policy 14) (LA02)
- Tourism (Policy 9) (LA03)
- Pipeline Consultation Zone (Policy 54) (LA04)

* As provided by Perth & Kinross Council (19/02/2021)


Rev.	Rev. Date	Approved	Purpose of revision	MK	AR	GK	AJG
C01	MAR 2022	Approved					

Jacobs
 95 Bathurst Street, Glasgow G2 7HX, UK
 Tel: +44(0)141 243 8000
 www.jacobs.com

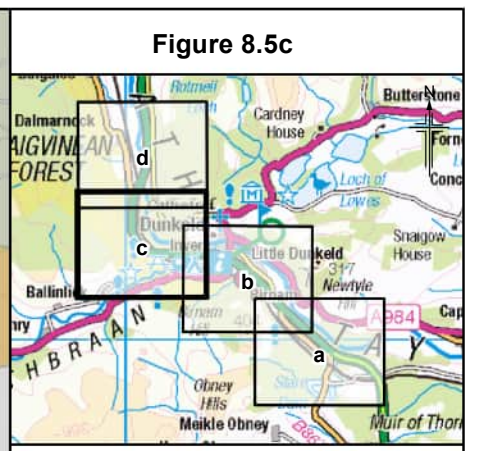
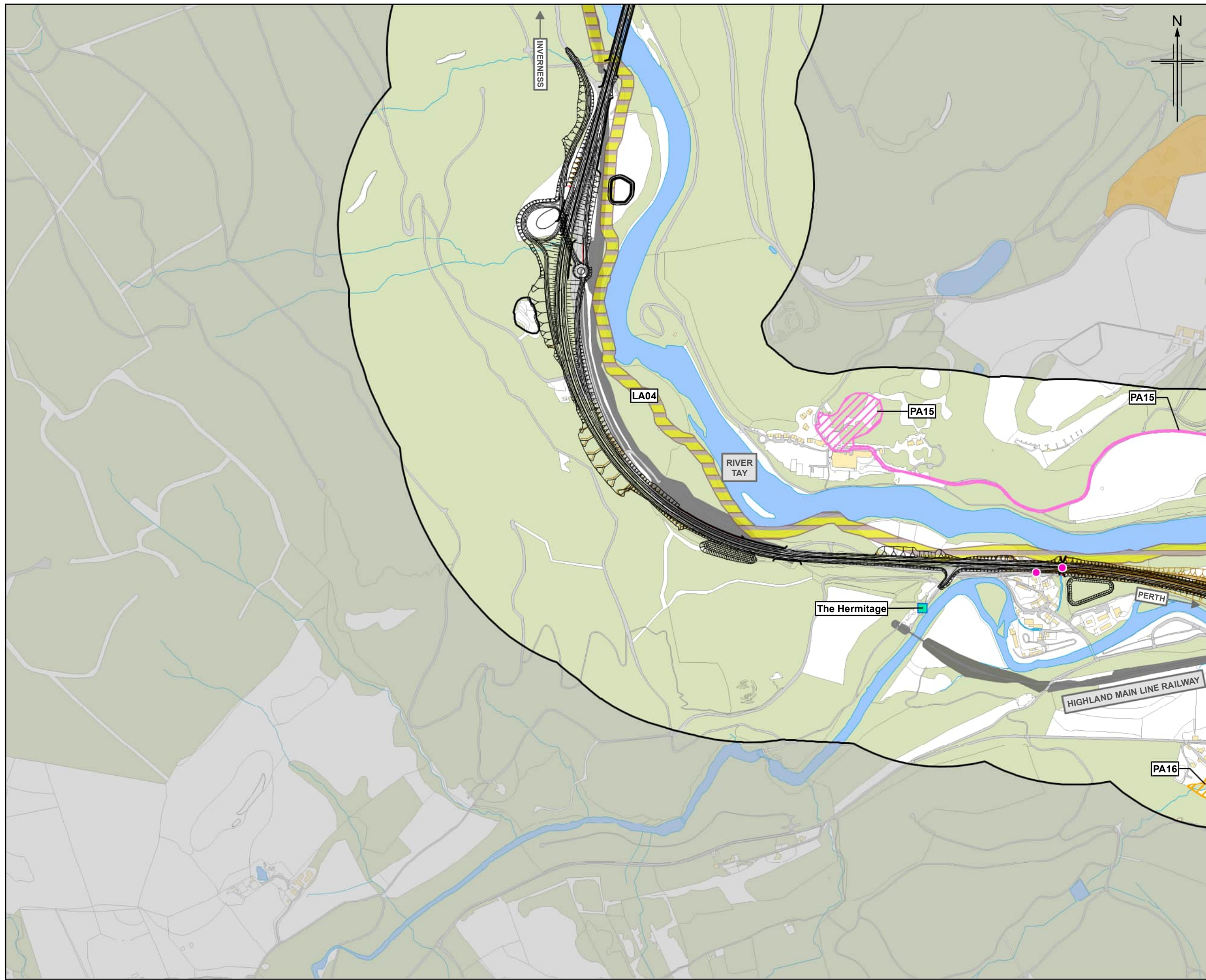


**DMRB Stage 2
 Community Assets, Community Land,
 Development Land and Planning Applications
 All Route Options Sheet 2 of 4**

Drawing Status	A - Approved as Stage Complete		
Scale	1:10,000	@ A3	DO NOT SCALE
Jacobs No.	B2140002		
BIM No.	A9P02-JAC-EGN-Z_ZZZZZ_ZZ-RP-EN-0001_FIG8-5		
Drawing number	Figure 8.5b		Rev C01



© Crown copyright 2022. You may re-use this information (excluding logos) free of charge in any format or medium, under the terms of the Open Government Licence. To view this licence, visit <http://www.nationalarchives.gov.uk/doc/open-government-licence/> or e-mail: psi@nationalarchives.gov.uk. Where we have identified any third party copyright information you will need to obtain permission from the copyright holders concerned. Limitation: This drawing has been prepared on behalf of, and for the exclusive use of, Jacobs' Client, and is subject to, and issued in accordance with, the provisions of the contract between Jacobs and the Client. Jacobs accepts no liability or responsibility whatsoever for, or in respect of, any use of, or reliance upon, this drawing by any third party.




- Legend**
- Option ST2A
 - Option ST2B
 - Option ST2C
 - Option ST2D
 - Indicative location of SuDS Option ST2A
 - Indicative location of SuDS Option ST2B
 - Indicative location of SuDS Option ST2C
 - Indicative location of SuDS Option ST2D
 - 500m Study Area
 - Planning Applications (PA)
 - ▨ Consented Planning Applications*
 - ▨ Pending/Awaiting Decision Planning Applications*
 - Community Assets
 - Community Land
 - Bus stop
 - PKC Local Development Plan
 - Employment (Policy 7) (LA01)
 - Open Space (Policy 14) (LA02)
 - Tourism (Policy 9) (LA03)
 - Pipeline Consultation Zone (Policy 54) (LA04)

* As provided by Perth & Kinross Council (19/02/2021)


Rev.	Rev. Date	Approved	Approved	MK	AR	GK	AJG
C01	MAR 2022						

Jacobs
95 Botolph Claydon, Great Britain, C27 7HX, UK
Tel: +44(0)1473 243 8000
www.jacobs.com

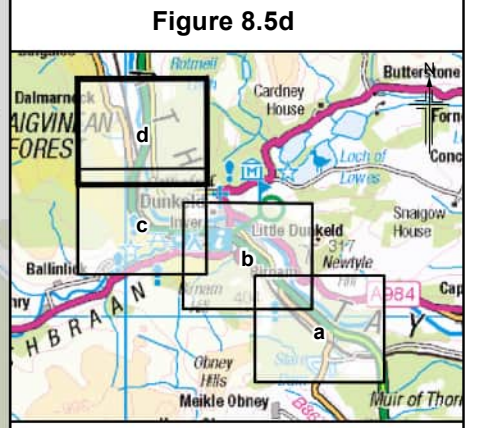
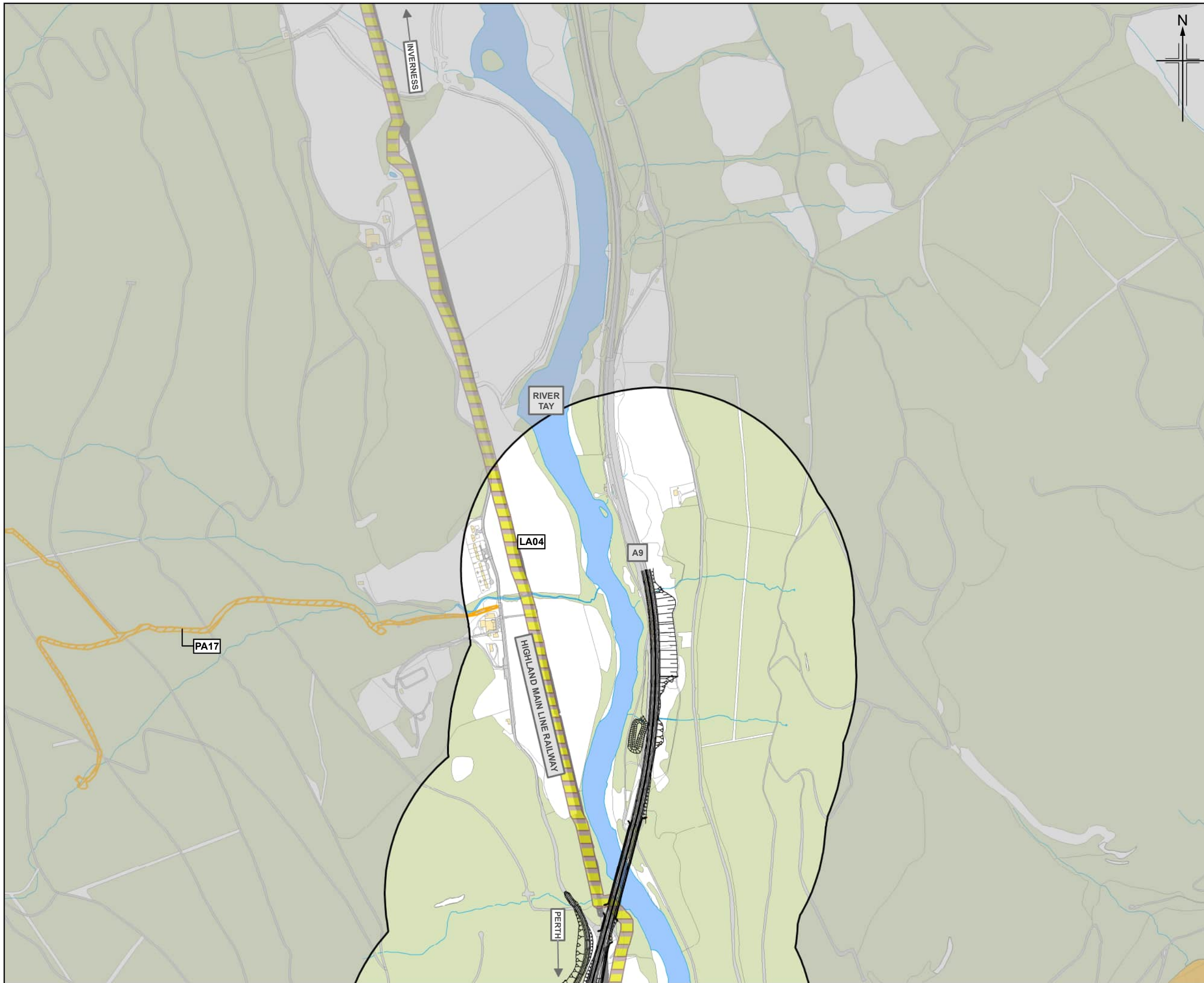


DMRB Stage 2
Community Assets, Community Land,
Development Land and Planning Applications
All Route Options Sheet 3 of 4

Drawing Status	A – Approved as Stage Complete		
Scale	1:10,000	@ A3	DO NOT SCALE
Jacobs No.	B2140002		
BIM No.	A9P02-JAC-EGN-Z_ZZZZZ_ZZ-RP-EN-0001_FIG8-5		
Drawing number	Figure 8.5c	Rev	C01



© Crown copyright 2022. You may re-use this information (excluding logos) free of charge in any format or medium, under the terms of the Open Government Licence. To view this licence, visit <http://www.nationalarchives.gov.uk/doc/open-government-licence/> or e-mail: psi@nationalarchives.gov.uk. Where we have identified any third party copyright information you will need to obtain permission from the copyright holders concerned. Limitation: This drawing has been prepared on behalf of, and for the exclusive use of, Jacobs' Client, and is subject to, and issued in accordance with, the provisions of the contract between Jacobs and the Client. Jacobs accepts no liability or responsibility whatsoever for, or in respect of, any use of, or reliance upon, this drawing by any third party.



- Legend**
- Option ST2A
 - Option ST2B
 - Option ST2C
 - Option ST2D
 - ⊗ Indicative location of SuDS Option ST2A
 - ⊗ Indicative location of SuDS Option ST2B
 - ⊗ Indicative location of SuDS Option ST2C
 - ⊗ Indicative location of SuDS Option ST2D
 - 500m Study Area
 - Planning Applications (PA)
 - Consented Planning Applications*
 - Pending/Awaiting Decision Planning Applications*
 - Community Assets
 - Community Land
 - Bus stop
 - PKC Local Development Plan
 - Employment (Policy 7) (LA01)
 - Open Space (Policy 14) (LA02)
 - Tourism (Policy 9) (LA03)
 - Pipeline Consultation Zone (Policy 54) (LA04)

* As provided by Perth & Kinross Council (19/02/2021)


Rev.	Rev. Date	Purpose of revision	Orig/Dwn	Checkd	Rev'd	Apprv'd	
C01	MAR 2022	Approved		MK	AR	GK	AJG

Jacobs
 95 Botwell Street, Glasgow G2 7HX, UK
 Tel: +44(0)141 243 8000
 www.jacobs.com

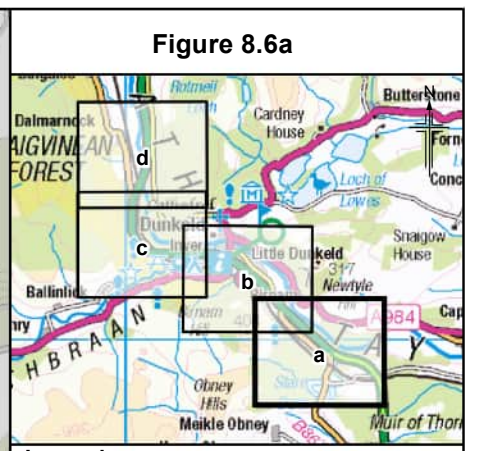
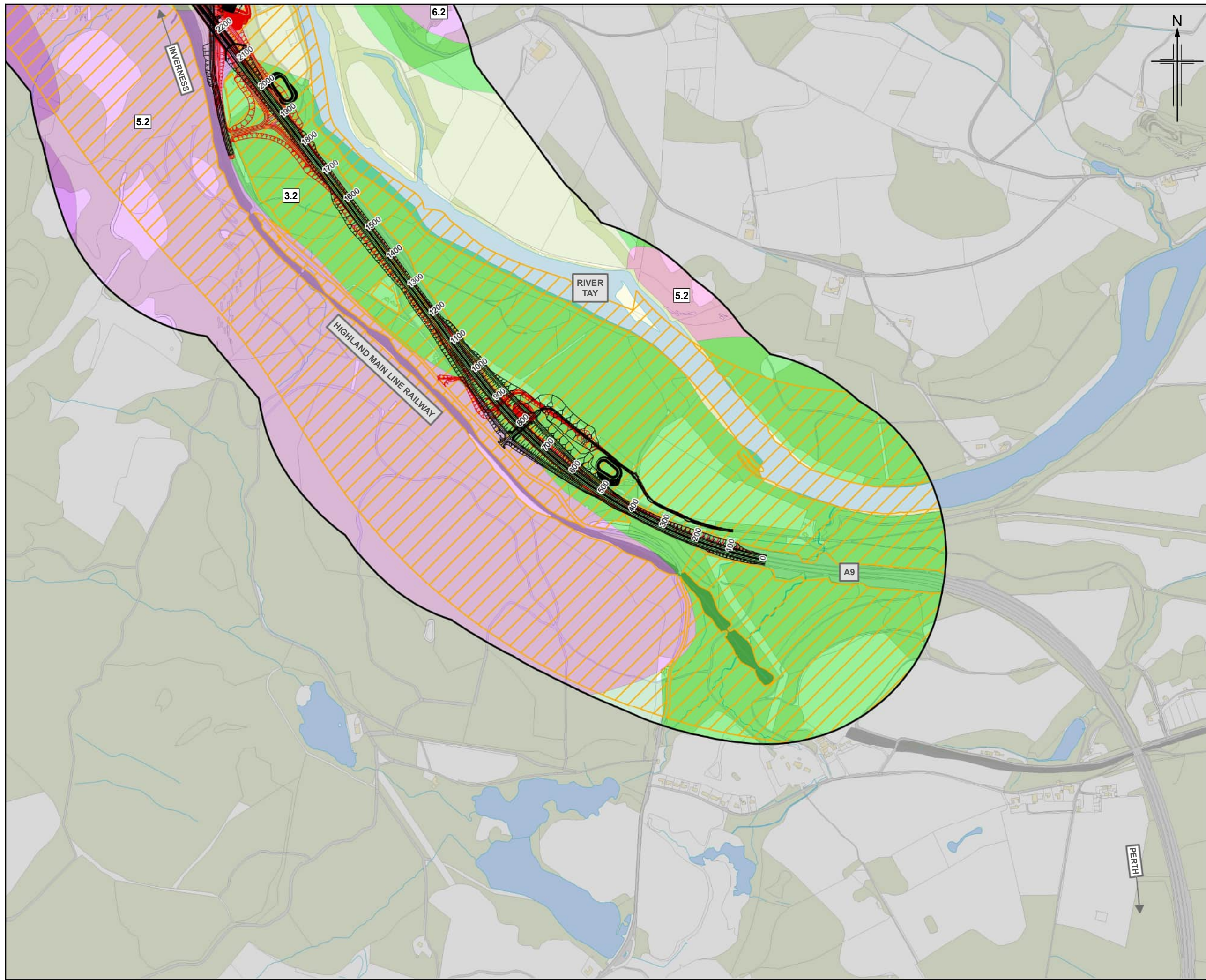


DMRB Stage 2
Community Assets, Community Land, Development Land and Planning Applications
All Route Options Sheet 4 of 4

Drawing Status	A – Approved as Stage Complete		
Scale	1:10,000	@ A3	DO NOT SCALE
Jacobs No.	B2140002		
BIM No.	A9P02-JAC-EGN-Z_ZZZZZ_ZZ-RP-EN-0001 FIG8-5		
Drawing number	Figure 8.5d	Rev	C01



© Crown copyright 2022. You may re-use this information (excluding logos) free of charge in any format or medium, under the terms of the Open Government Licence. To view this licence, visit <http://www.nationalarchives.gov.uk/doc/open-government-licence/> or e-mail: psi@nationalarchives.gov.uk. Where we have identified any third party copyright information you will need to obtain permission from the copyright holders concerned. Limitation: This drawing has been prepared on behalf of, and for the exclusive use of, Jacobs' Client, and is subject to, and issued in accordance with, the provisions of the contract between Jacobs and the Client. Jacobs accepts no liability or responsibility whatsoever for, or in respect of, any use of, or reliance upon, this drawing by any third party.



Legend

- Option ST2A
- Option ST2B
- Option ST2C
- Option ST2D
- Indicative location of SuDS Option ST2A
- Indicative location of SuDS Option ST2B
- Indicative location of SuDS Option ST2C
- Indicative location of SuDS Option ST2D
- 500m Study area

Landowner Boundaries

- Murthly Castle Estate
- The Forestry Commission
- Atholl Estate
- Land at Ladywell Bridge
- Inchmagrannachan Farm
- Land at Ladywell
- Ladywell Farm
- Invermill Farm
- Dalmanock Fishing Beat
- Dunkeld House Salmon Fishings

Land Capability for Agriculture

- Land capable of supporting arable agriculture
 - Class 1
 - Class 2
 - Class 3.1
- Land capable of supporting improved grassland
 - Class 5.2
- Land capable of supporting only rough grazing
 - Class 6.2
 - Class 6.3
- Land capable of supporting mixed agriculture
 - Class 3.2
 - Class 4.1
 - Class 4.2
- Land not capable of supporting agriculture
 - Class 999 and 9500


Rev.	Rev. Date	Purpose of revision	MK	AR	GK	AJG
C01	MAR 2022	Approved				

Jacobs
 95 Botolph Claydon, Great Britain, Norfolk, UK
 Tel: +44(0)1473 243 800
 www.jacobs.com

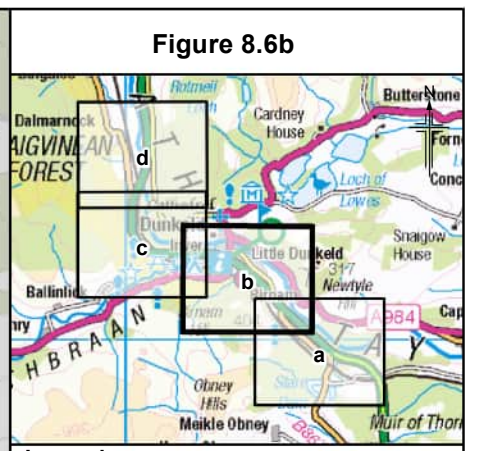
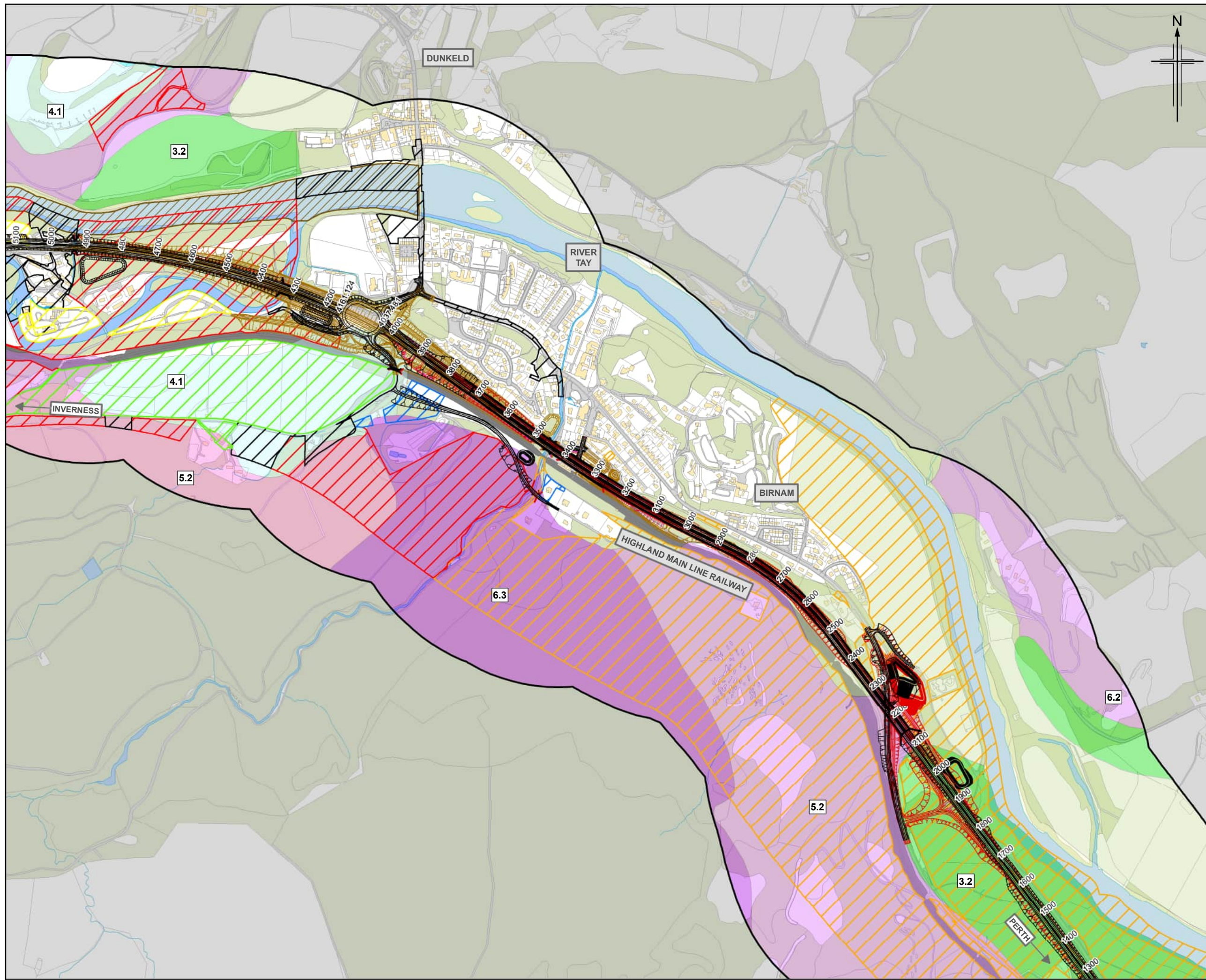


**DMRB Stage 2
 Agricultural, Forestry and
 Sporting Land
 All Route Options Sheet 1 of 4**

Drawing Status	A - Approved as Stage Complete		
Scale	1:10,000	@ A3	DO NOT SCALE
Jacobs No.	B2140002		
BIM No.	A9P02-JAC-EGN-Z_ZZZZ_ZZ-RP-EN-0001_FIG8-6		
Drawing number	Figure 8.6a	Rev	C01




© Crown copyright 2022. You may re-use this information (excluding logos) free of charge in any format or medium, under the terms of the Open Government Licence. To view this licence, visit <http://www.nationalarchives.gov.uk/doc/open-government-licence/> or e-mail: psi@nationalarchives.gov.uk. Where we have identified any third party copyright information you will need to obtain permission from the copyright holders concerned. Limitation: This drawing has been prepared on behalf of, and for the exclusive use of, Jacobs' Client, and is subject to, and issued in accordance with, the provisions of the contract between Jacobs and the Client. Jacobs accepts no liability or responsibility whatsoever for, or in respect of, any use of, or reliance upon, this drawing by any third party.



- Legend**
- Option ST2A
 - Option ST2B
 - Option ST2C
 - Option ST2D
 - Indicative location of SuDS Option ST2A
 - Indicative location of SuDS Option ST2B
 - Indicative location of SuDS Option ST2C
 - Indicative location of SuDS Option ST2D
 - 500m Study area
- Landowner Boundaries**
- Murthly Castle Estate
 - The Forestry Commission
 - Atholl Estate
 - Land at Ladywell Bridge
 - Inchmagrannachan Farm
 - Land at Ladywell
 - Ladywell Farm
 - Invermill Farm
 - Dalmarnock Fishing Beat
 - Dunkeld House Salmon Fishings
- Land Capability for Agriculture**
- Land capable of supporting arable agriculture
 - Class 1
 - Class 2
 - Class 3.1
 - Land capable of supporting improved grassland
 - Class 5.2
 - Land capable of supporting only rough grazing
 - Class 6.2
 - Class 6.3
 - Land capable of supporting mixed agriculture
 - Class 3.2
 - Class 4.1
 - Class 4.2
 - Land not capable of supporting agriculture
 - Class 999 and 9500


C01	MAR 2022	Approved	MK	AR	GK	AJG
Rev.	Rev. Date	Purpose of revision	Orig/Dwn	Checked	Rev'd	Apprv'd

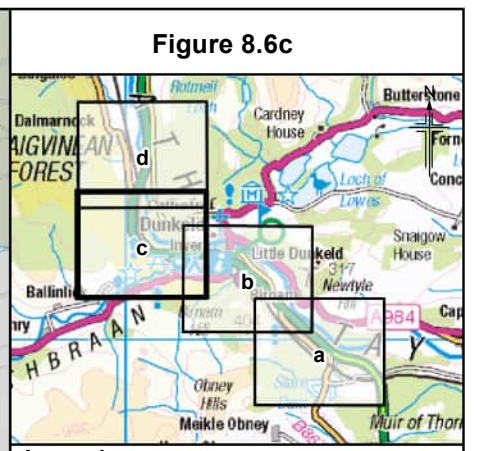
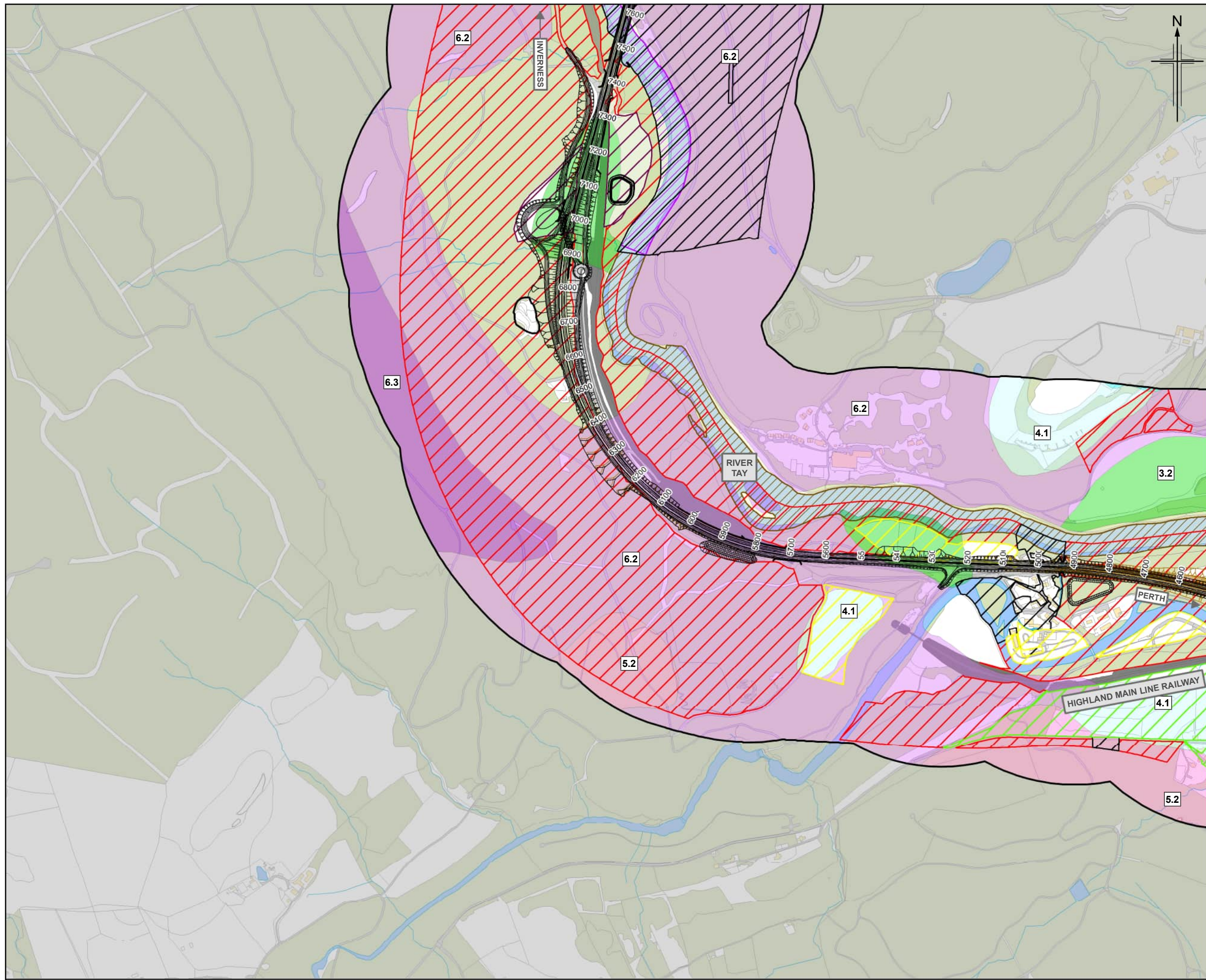
Jacobs
 95 Botolph Claydon, Gwent, NP23 7JX, UK
 Tel: +44(0)141 243 8000
 www.jacobs.com



**DMRB Stage 2
 Agricultural, Forestry and
 Sporting Land
 All Route Options Sheet 2 of 4**

Drawing Status	A - Approved as Stage Complete		
Scale	1:10,000	@ A3	DO NOT SCALE
Jacobs No.	B2140002		
BIM No.	A9P02-JAC-EGN-Z_ZZZZZ_ZZ-RP-EN-0001_FIG8-6		
Drawing number	Figure 8.6b	Rev	C01





Legend

- Option ST2A
- Option ST2B
- Option ST2C
- Option ST2D
- Indicative location of SuDS Option ST2A
- Indicative location of SuDS Option ST2B
- Indicative location of SuDS Option ST2C
- Indicative location of SuDS Option ST2D
- 500m Study area

Landowner Boundaries

- Murthly Castle Estate
- The Forestry Commission
- Atholl Estate
- Land at Ladywell Bridge
- Inchmagrannachan Farm
- Land at Ladywell
- Ladywell Farm
- Invermill Farm
- Dalmarnock Fishing Beat
- Dunkeld House Salmon Fishings

Land Capability for Agriculture

- Land capable of supporting arable agriculture
 - Class 1
 - Class 2
 - Class 3.1
- Land capable of supporting improved grassland
 - Class 5.2
- Land capable of supporting only rough grazing
 - Class 6.2
 - Class 6.3
- Land capable of supporting mixed agriculture
 - Class 3.2
 - Class 4.1
 - Class 4.2
- Land not capable of supporting agriculture
 - Class 999 and 9500


Rev.	Rev. Date	Purpose of revision	MK	AR	GK	AJG
C01	MAR 2022	Approved				

Jacobs
 95 Botolph Claydon, Great Britain, Norfolk, UK
 Tel: +44(0)1473 243 8000
 www.jacobs.com

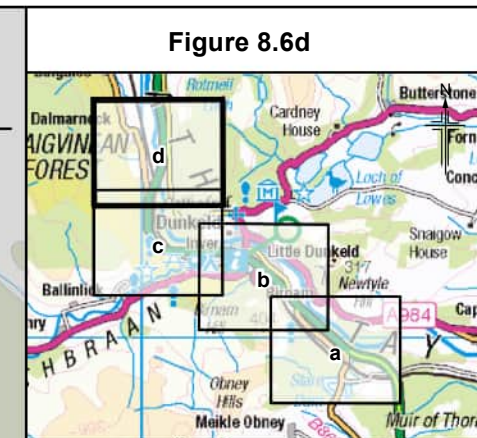
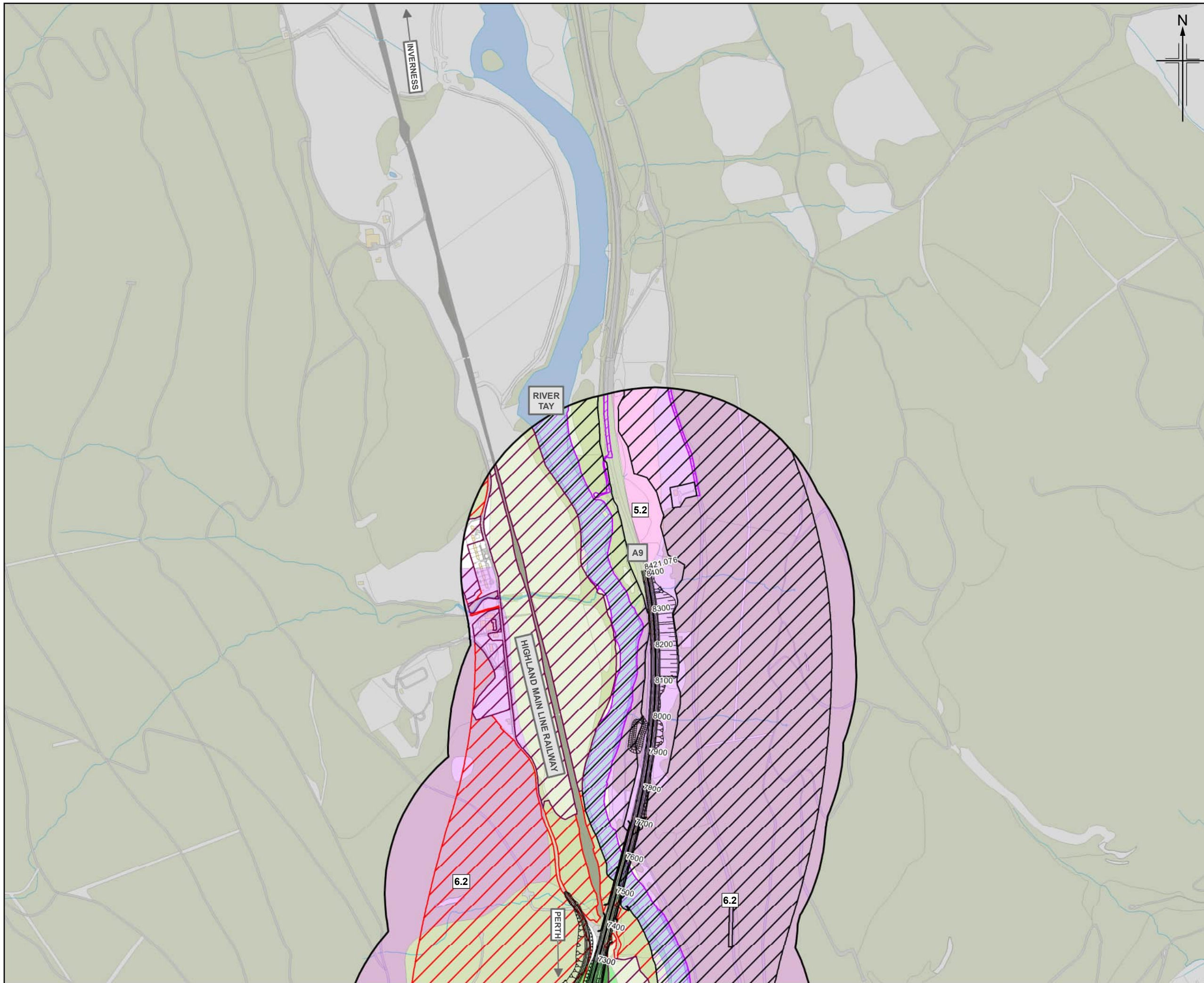


**DMRB Stage 2
 Agricultural, Forestry and
 Sporting Land
 All Route Options Sheet 3 of 4**

Drawing Status	A - Approved as Stage Complete	
Scale	1:10,000 @ A3	DO NOT SCALE
Jacobs No.	B2140002	
BIM No.	A9P02-JAC-EGN-Z_ZZZZ_ZZ-RP-EN-0001_FIG8-6	
Drawing number	Figure 8.6c	Rev C01



© Crown copyright 2022. You may re-use this information (excluding logos) free of charge in any format or medium, under the terms of the Open Government Licence. To view this licence, visit <http://www.nationalarchives.gov.uk/doc/open-government-licence/> or e-mail: psi@nationalarchives.gov.uk. Where we have identified any third party copyright information you will need to obtain permission from the copyright holders concerned. Limitation: This drawing has been prepared on behalf of, and for the exclusive use of, Jacobs' Client, and is subject to, and issued in accordance with, the provisions of the contract between Jacobs and the Client. Jacobs accepts no liability or responsibility whatsoever for, or in respect of, any use of, or reliance upon, this drawing by any third party.



Legend

- Option ST2A
- Option ST2B
- Option ST2C
- Option ST2D
- Indicative location of SuDS Option ST2A
- Indicative location of SuDS Option ST2B
- Indicative location of SuDS Option ST2C
- Indicative location of SuDS Option ST2D
- 500m Study area

Landowner Boundaries

- Murthly Castle Estate
- The Forestry Commission
- Atholl Estate
- Land at Ladywell Bridge
- Inchmagrannachan Farm
- Land at Ladywell
- Ladywell Farm
- Invermill Farm
- Dalmarnock Fishing Beat
- Dunkeld House Salmon Fishings

Land Capability for Agriculture

- Land capable of supporting arable agriculture
 - Class 1
 - Class 2
 - Class 3.1
- Land capable of supporting mixed agriculture
 - Class 3.2
 - Class 4.1
 - Class 4.2
- Land capable of supporting improved grassland
 - Class 5.2
- Land capable of supporting only rough grazing
 - Class 6.2
 - Class 6.3
- Land not capable of supporting agriculture
 - Class 999 and 9500

C01	MAR 2022	Approved		MK	AR	GK	AJG
Rev.	Rev. Date	Purpose of revision	Orig/Dwn	Checkd	Rev'd	Apprv'd	

Jacobs
 95 Botwell Street, Glasgow G2 7HX, UK
 Tel: +44(0)141 243 8000
 www.jacobs.com

Client

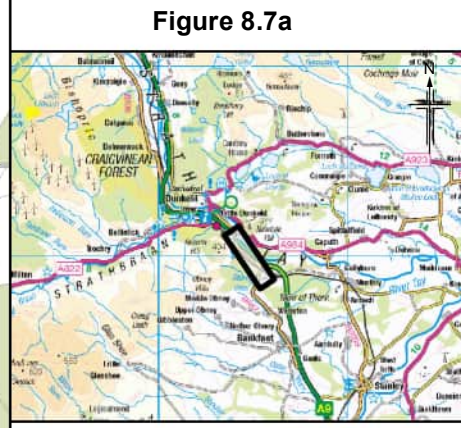
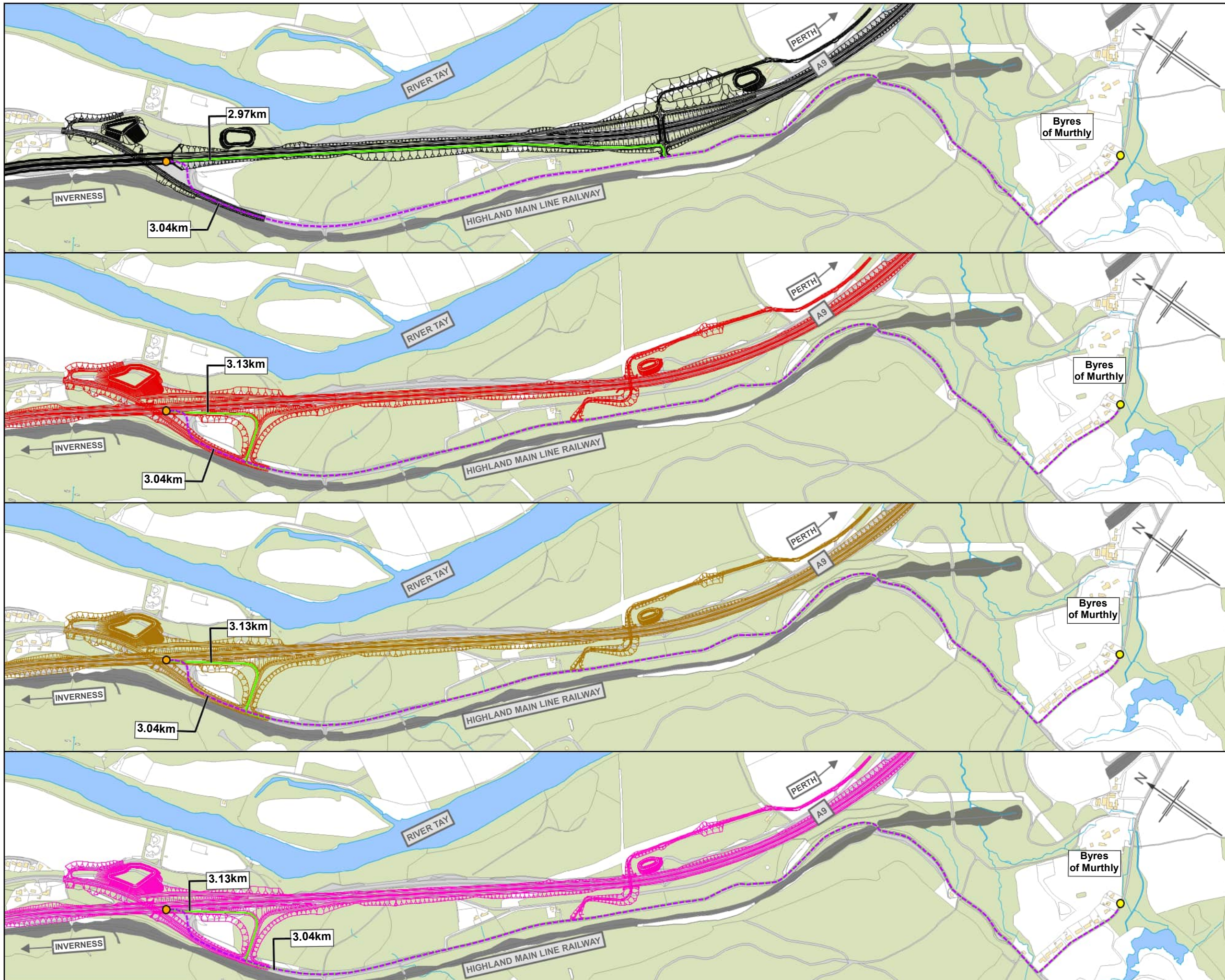
 TRANSPORT SCOTLAND
 CÒRRAIDH ALBA

Project

A9 DUALLING
 PERTH TO INVERNESS
 Pass of Birnam to Tay Crossing

Drawing title
DMRB Stage 2
Agricultural, Forestry and Sporting Land
All Route Options Sheet 4 of 4

Drawing Status	A - Approved as Stage Complete		
Scale	1:10,000	@ A3	DO NOT SCALE
Jacobs No.	B2140002		
BIM No.	A9P02-JAC-EGN-Z_ZZZZZ_ZZ-RP-EN-0001_FIG8-6		
Drawing number	Figure 8.6d		Rev C01



- Legend**
- Option ST2A
 - Option ST2B
 - Option ST2C
 - Option ST2D
 - Indicative location of SuDS Option ST2A
 - Indicative location of SuDS Option ST2B
 - Indicative location of SuDS Option ST2C
 - Indicative location of SuDS Option ST2D
 - Origin point
 - Connection point
 - - - Current access
 - - - Change in access

C01	MAR 2022	Approved	MK	AR	GK	AJG
Rev.	Rev. Date	Purpose of revision	Orig/Dwn	Check/Rev'd	Appr'd	

Jacobs
 95 Bathurst Street, Glasgow G2 7HX, UK.
 Tel: +44(0)141 243 8000
 www.jacobs.com




Drawing title: **DMRB Stage 2**
Change in Vehicle Accessibility
to the A9
All Route Options

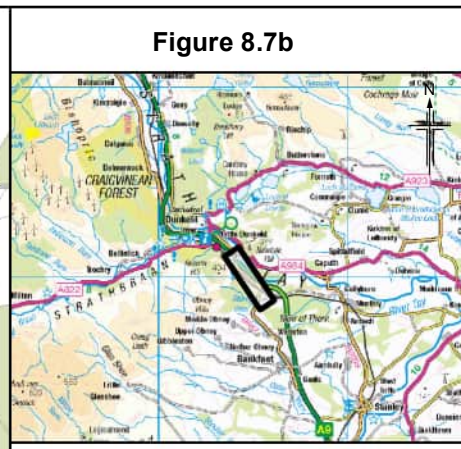
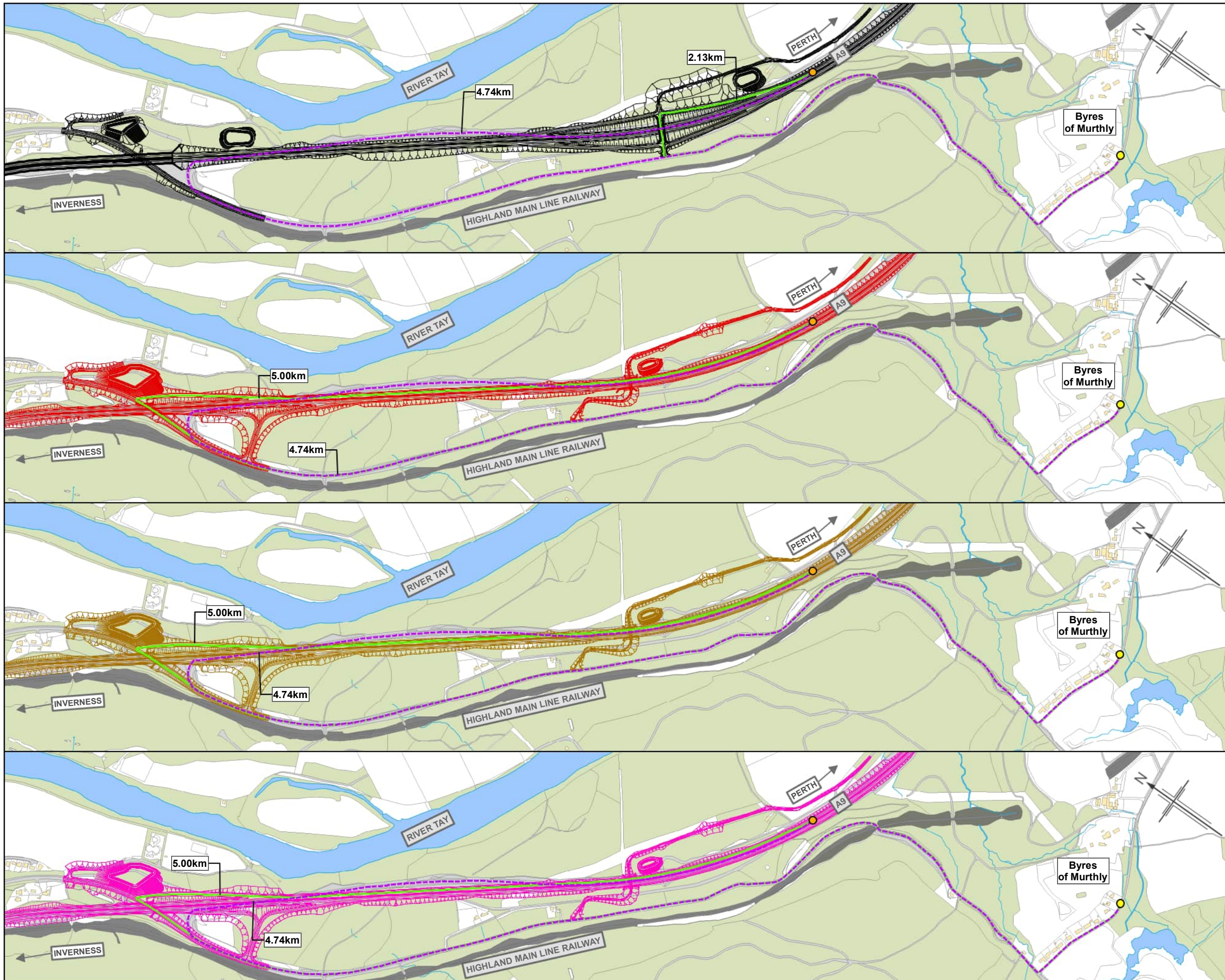
Sheet 1 of 20

Drawing Status	A – Approved as Stage Complete		
Scale	1:10,000	@ A3	DO NOT SCALE
Jacobs No.	B2140002		
BIM No.	A9P02-JAC-EGN-Z_ZZZZZ_ZZ-RP-EN-0014_FIG 8.7a		

Drawing number	Figure 8.7a	Rev	C01
----------------	-------------	-----	-----

Byres of Murthly to the North





- Legend**
- Option ST2A
 - Option ST2B
 - Option ST2C
 - Option ST2D
 - ⊗ Indicative location of SuDS Option ST2A
 - ⊗ Indicative location of SuDS Option ST2B
 - ⊗ Indicative location of SuDS Option ST2C
 - ⊗ Indicative location of SuDS Option ST2D
 - Origin point
 - Connection point
 - - - Current access
 - - - Change in access

C01	MAR 2022	Approved	MK	AR	GK	AJG
Rev.	Rev. Date	Purpose of revision	Orig/Dwn	Checkd	Rev'd	Apprv'd

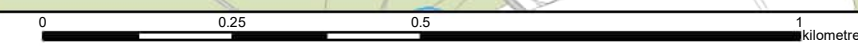
Jacobs
 95 Botolph Claydon, Glasgow G2 7HX, UK.
 Tel: +44(0)141 243 8000
 www.jacobs.com



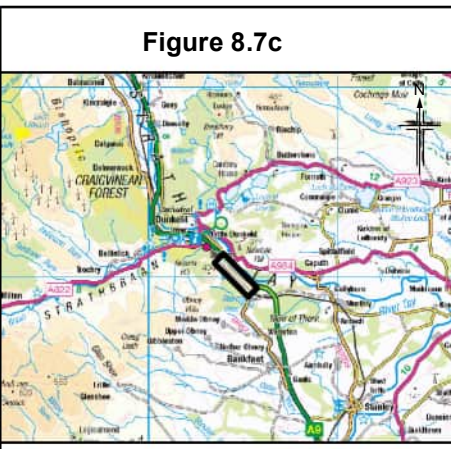
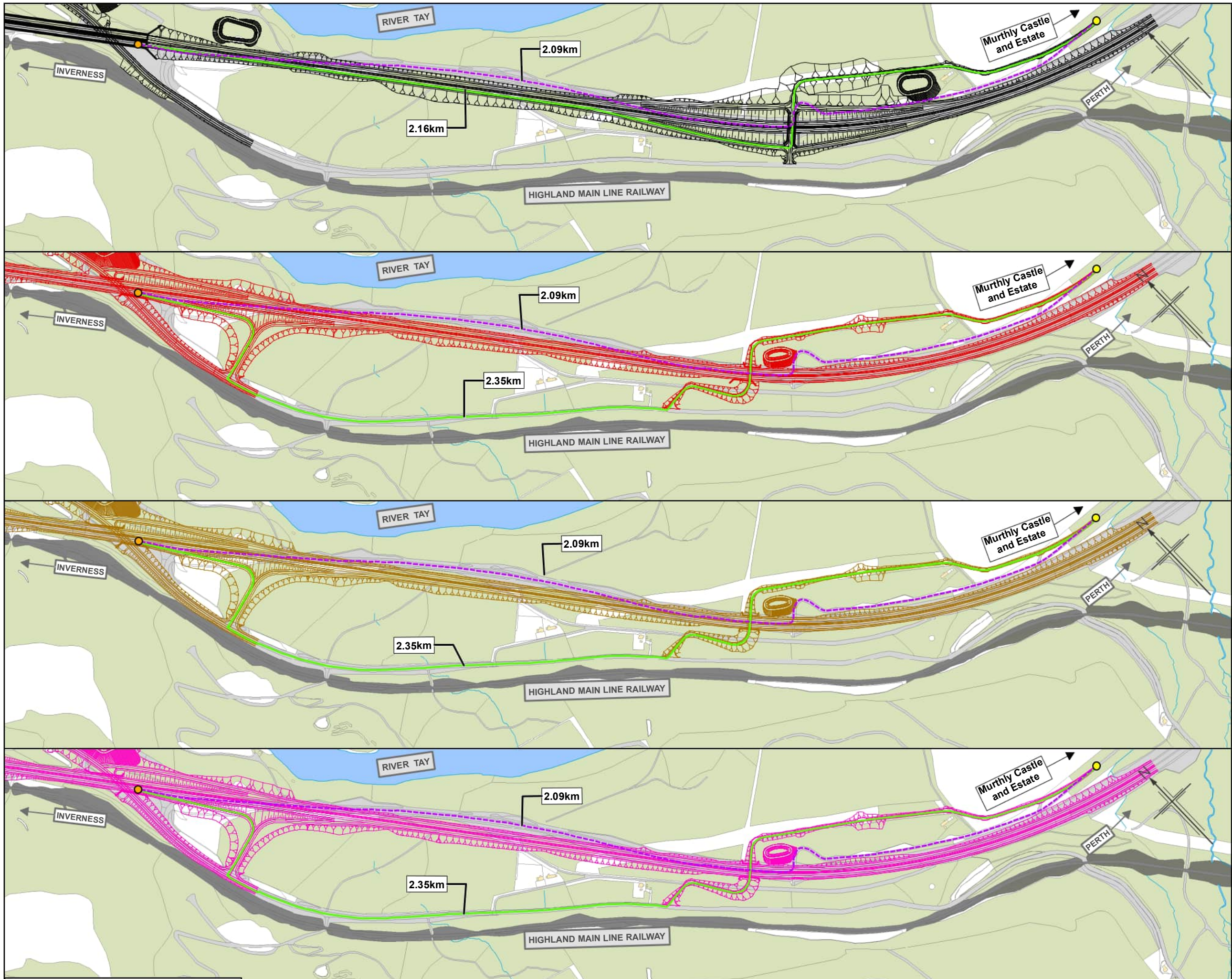
Drawing title: **DMRB Stage 2**
Change in Vehicle Accessibility
to the A9
All Route Options
 Sheet 2 of 20

Drawing Status	A – Approved as Stage Complete		
Scale	1:10,000	@ A3	DO NOT SCALE
Jacobs No.	B2140002		
BIM No.	A9P02-JAC-EGN-Z_ZZZZZ_ZZ-RP-EN-0014_FIG 8.7b		
Drawing number	Figure 8.7b	Rev	C01

Byres of Murthly to the South



© Crown copyright 2022. You may re-use this information (excluding logos) free of charge in any format or medium, under the terms of the Open Government Licence. To view this licence, visit <http://www.nationalarchives.gov.uk/doc/open-government-licence/> or e-mail: psi@nationalarchives.gov.uk. Where we have identified any third party copyright information you will need to obtain permission from the copyright holders concerned. Limitation: This drawing has been prepared on behalf of, and for the exclusive use of, Jacobs' Client, and is issued in accordance with the provisions of the contract between Jacobs and the Client. Jacobs accepts no liability or responsibility whatsoever for, or in respect of, any use of, or reliance upon, this drawing by any third party.



- Figure 8.7c**
- Legend**
- Option ST2A
 - Option ST2B
 - Option ST2C
 - Option ST2D
 - Indicative location of SuDS Option ST2A
 - Indicative location of SuDS Option ST2B
 - Indicative location of SuDS Option ST2C
 - Indicative location of SuDS Option ST2D
 - Origin point
 - Connection point
 - Current access
 - Change in access

C01	MAR 2022	Approved	MK	AR	GK	AJG
Rev.	Rev. Date	Purpose of revision	Orig/Dwn	Checkd	Rev'd	Apprv'd

Jacobs
 95 Bothwell Street, Glasgow G2 7HX, UK.
 Tel: +44(0)141 243 8000
 www.jacobs.com




**DMRB Stage 2
 Change in Vehicle Accessibility
 to the A9
 All Route Options**

Sheet 3 of 20

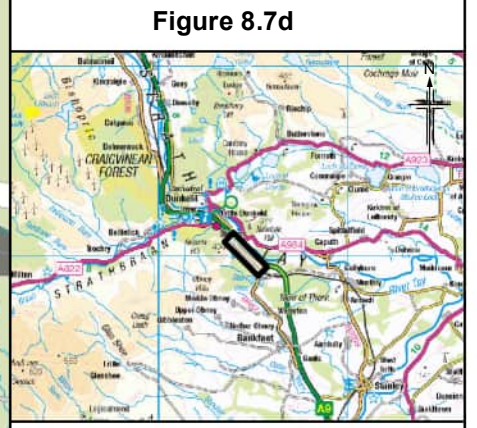
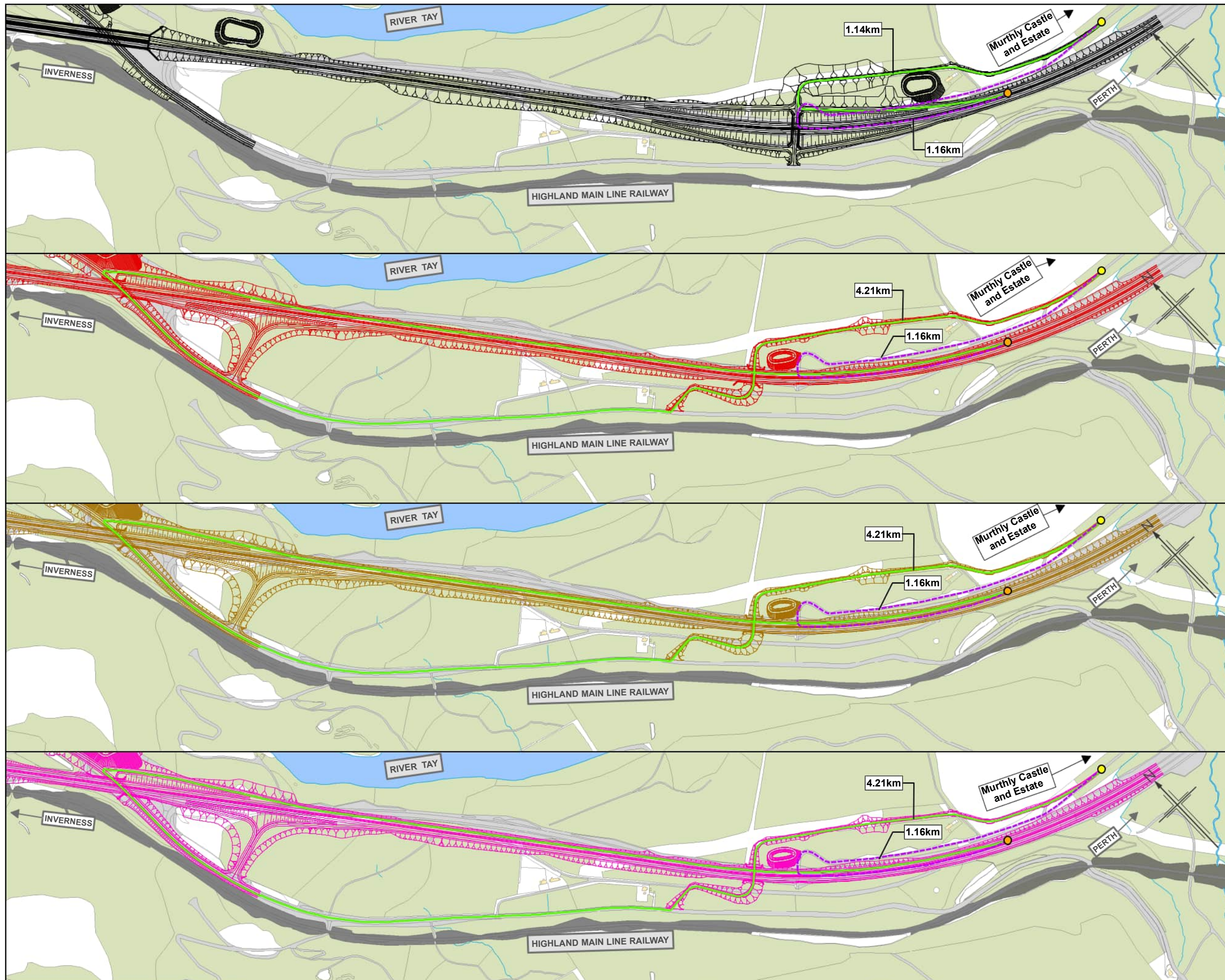
Drawing Status	A - Approved as Stage Complete		
Scale	1:7,500	@ A3	DO NOT SCALE
Jacobs No.	B2140002		
BIM No.	A9P02-JAC-EGN-Z_ZZZZZ_ZZ-RP-EN-0014_FIG 8.7c		

Drawing number	Figure 8.7c	Rev	C01
----------------	--------------------	-----	-----

Murthy Castle and Estate to the North



© Crown copyright 2022. You may re-use this information (excluding logos) free of charge in any format or medium, under the terms of the Open Government Licence. To view this licence, visit <http://www.nationalarchives.gov.uk/doc/open-government-licence/> or e-mail: psi@nationalarchives.gov.uk. Where we have identified any third party copyright information you will need to obtain permission from the copyright holders concerned. Limitation: This drawing has been prepared on behalf of, and for the exclusive use of, Jacobs' Client, and is subject to, and issued in accordance with, the provisions of the contract between Jacobs and the Client. Jacobs accepts no liability or responsibility whatsoever, for, or in respect of, any use of, or reliance upon, this drawing by any third party.



- Figure 8.7d**
- Legend**
- Option ST2A
 - Option ST2B
 - Option ST2C
 - Option ST2D
 - Indicative location of SuDS Option ST2A
 - Indicative location of SuDS Option ST2B
 - Indicative location of SuDS Option ST2C
 - Indicative location of SuDS Option ST2D
 - Origin point
 - Connection point
 - - - Current access
 - - - Change in access

C01	MAR 2022	Approved		MK	AR	GK	AJG
Rev.	Rev. Date	Purpose of revision	Orig/Dwn	Checkd	Rev'd	Apprv'd	

Jacobs
 95 Bothwell Street, Glasgow G2 7HX, UK.
 Tel: +44(0)141 243 8000
 www.jacobs.com




**DMRB Stage 2
 Change in Vehicle Accessibility
 to the A9
 All Route Options**

Sheet 4 of 20

Drawing Status	A - Approved as Stage Complete		
Scale	1:7,500	@ A3	DO NOT SCALE
Jacobs No.	B2140002		
BIM No.	A9P02-JAC-EGN-Z_ZZZZZ_ZZ-RP-EN-0014_FIG 8.7d		

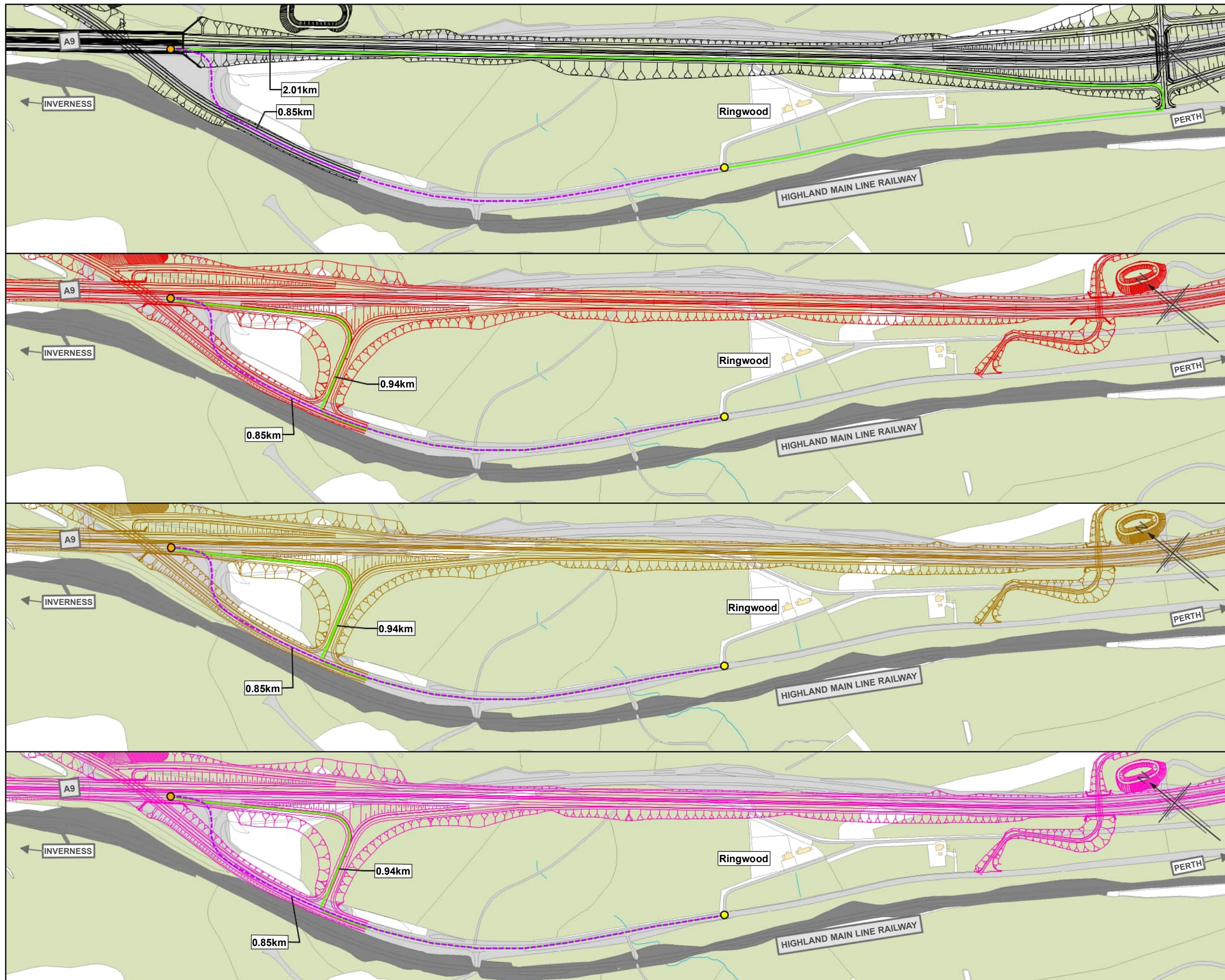
Drawing number	Figure 8.7d	Rev	C01
----------------	--------------------	-----	------------

Murthy Castle and Estate to the South



© Crown copyright 2022. You may re-use this information (excluding logos) free of charge in any format or medium, under the terms of the Open Government Licence. To view this licence, visit <http://www.nationalarchives.gov.uk/doc/open-government-licence/> or e-mail: psi@nationalarchives.gov.uk. Where we have identified any third party copyright information you will need to obtain permission from the copyright holders concerned. Limitation: This drawing has been prepared on behalf of, and for the exclusive use of Jacobs' Client, and is subject to, and issued in accordance with, the provisions of the contract between Jacobs and the Client. Jacobs accepts no liability or responsibility whatsoever for, or in respect of, any use of, or reliance upon, this drawing by any third party.

Figure 8.7e



- Legend**
- Option ST2A
 - Option ST2B
 - Option ST2C
 - Option ST2D
 - Indicative location of SuDS Option ST2A
 - Indicative location of SuDS Option ST2B
 - Indicative location of SuDS Option ST2C
 - Indicative location of SuDS Option ST2D
 - Origin point
 - Connection point
 - Current access
 - Change in access

C01	MAR 2022	Approved	MK	AR	GK	AJG
Rev.	Rev. Date	Purpose of revision	Orig/Dwn	Checkd	Rev'd	Apprv'd

Jacobs
 95 Bothwell Street, Glasgow G2 7HX, UK.
 Tel: +44(0)141 243 8000
 www.jacobs.com




**DMRB Stage 2
 Change in Vehicle Accessibility
 to the A9
 All Route Options**

Sheet 5 of 20

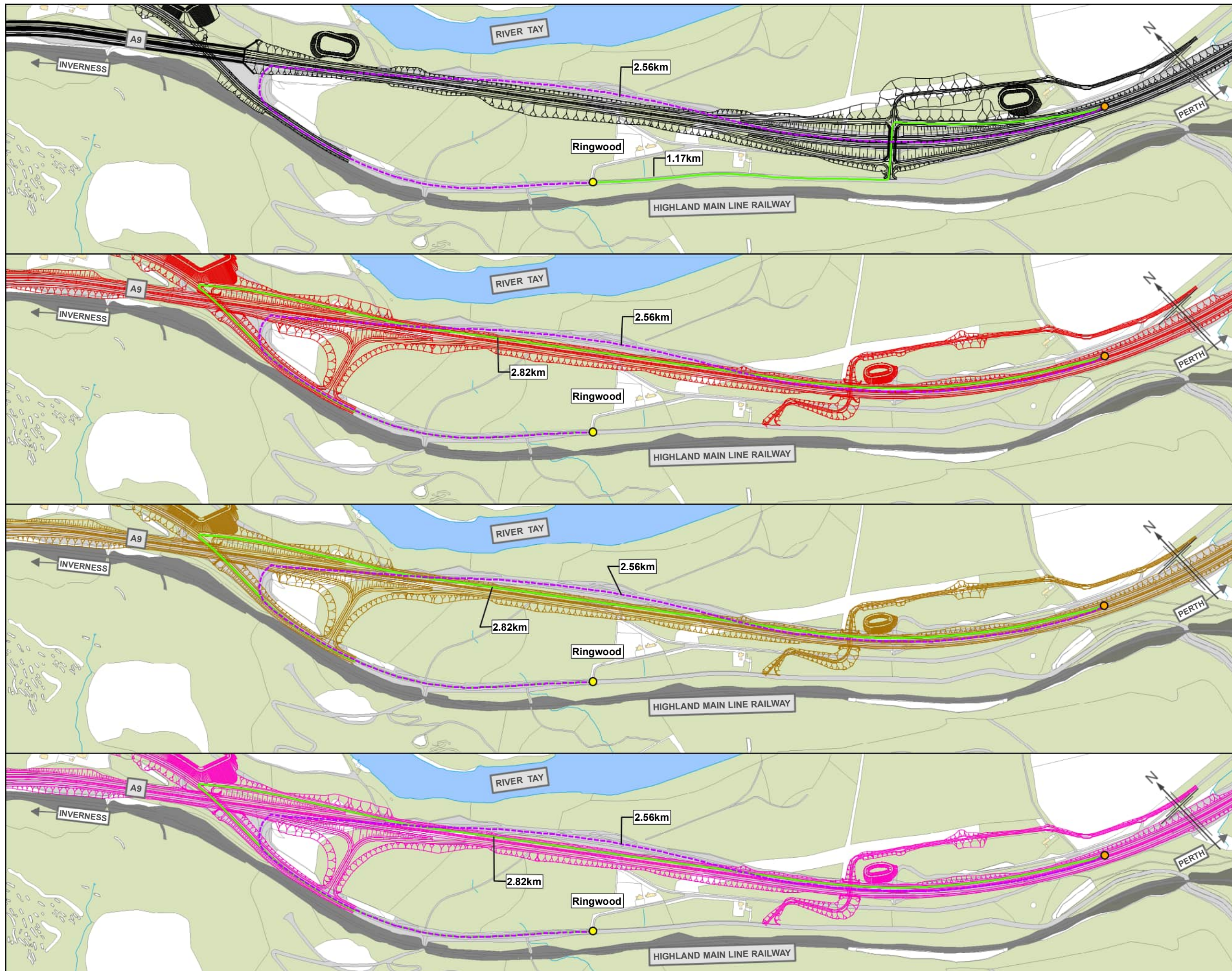
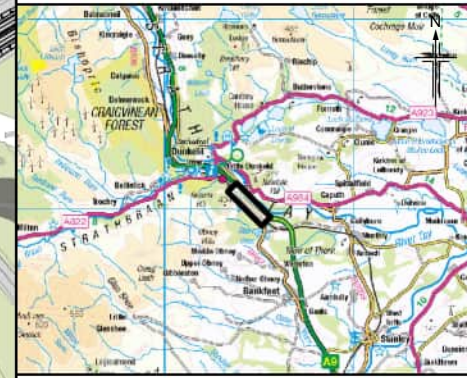
Drawing Status	A - Approved as Stage Complete		
Scale	1:5,000	@ A3	DO NOT SCALE
Jacobs No.	B2140002		
BIM No.	A9P02-JAC-EGN-Z_ZZZZZ_ZZ-RP-EN-0014_FIG 8.7e		
Drawing number	Figure 8.7e	Rev	C01

Properties at Ringwood to the North



© Crown copyright 2022. You may re-use this information (excluding logos) free of charge in any format or medium, under the terms of the Open Government Licence. To view this licence, visit <http://www.nationalarchives.gov.uk/doc/open-government-licence/> or e-mail: psi@nationalarchives.gov.uk. Where we have identified any third party copyright information you will need to obtain permission from the copyright holders concerned. Limitation: This drawing has been prepared on behalf of, and for the exclusive use of, Jacobs' Client, and is subject to, and issued in accordance with, the provisions of the contract between Jacobs and the Client. Jacobs accepts no liability or responsibility whatsoever for, or in respect of, any use of, or reliance upon, this drawing by any third party.

Figure 8.7f



- Legend**
- Option ST2A
 - Option ST2B
 - Option ST2C
 - Option ST2D
 - Indicative location of SuDS Option ST2A
 - Indicative location of SuDS Option ST2B
 - Indicative location of SuDS Option ST2C
 - Indicative location of SuDS Option ST2D
 - Origin point
 - Connection point
 - Current access
 - Change in access

C01	MAR 2022	Approved	MK	AR	GK	AJG
Rev.	Rev. Date	Purpose of revision	Orig/Dwn	Checked	Rev'd	Apprv'd


Jacobs
 95 Bathurst Street, Glasgow G2 7HX, UK.
 Tel: +44(0)141 243 8000
 www.jacobs.com



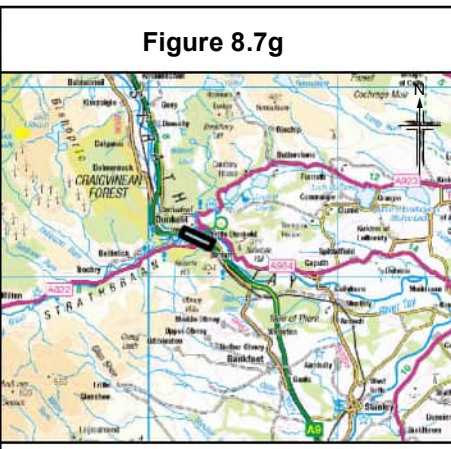
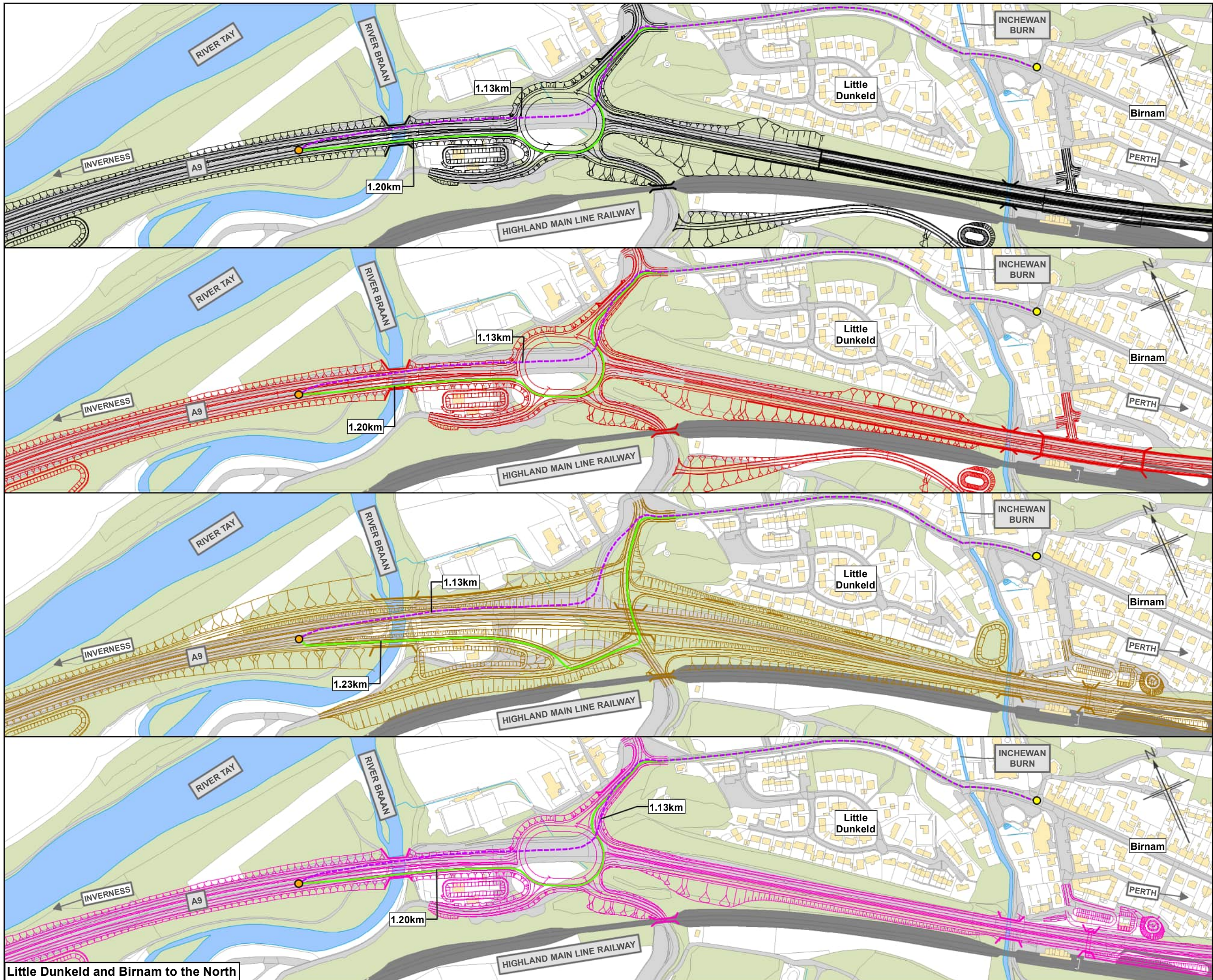
Drawing title
**DMRB Stage 2
 Change in Vehicle Accessibility
 to the A9
 All Route Options**

Drawing Status	A – Approved as Stage Complete		
Scale	1:7,500	@ A3	DO NOT SCALE
Jacobs No.	B2140002		
BIM No.	A9P02-JAC-EGN-Z_ZZZZZ_ZZ-RP-EN-0014_FIG 8.7f		
Drawing number	Figure 8.7f	Rev	C01

Properties at Ringwood to the South



© Crown copyright 2022. You may re-use this information (excluding logos) free of charge in any format or medium, under the terms of the Open Government Licence. To view this licence, visit <http://www.nationalarchives.gov.uk/doc/open-government-licence/> or e-mail: psi@nationalarchives.gov.uk. Where we have identified any third party copyright information you will need to obtain permission from the copyright holders concerned. Limitation: This drawing has been prepared on behalf of, and for the exclusive use of, Jacobs' Client, and is issued in accordance with, the provisions of the contract between Jacobs and the Client. Jacobs accepts no liability or responsibility whatsoever for, or in respect of, any use of, or reliance upon, this drawing by any third party.



- Legend**
- Option ST2A
 - Option ST2B
 - Option ST2C
 - Option ST2D
 - Indicative location of SuDS Option ST2A
 - Indicative location of SuDS Option ST2B
 - Indicative location of SuDS Option ST2C
 - Indicative location of SuDS Option ST2D
 - Origin point
 - Connection point
 - Current access
 - Change in access

C01	MAR 2022	Approved	MK	AR	GK	AJG
Rev.	Rev. Date	Purpose of revision	Orig/Dwn	Checkd	Rev'd	Apprv'd

Jacobs
 95 Bothwell Street Glasgow G2 7HX, UK.
 Tel: +44(0)141 243 8000
 www.jacobs.com




**DMRB Stage 2
 Change in Vehicle Accessibility
 to the A9
 All Route Options**

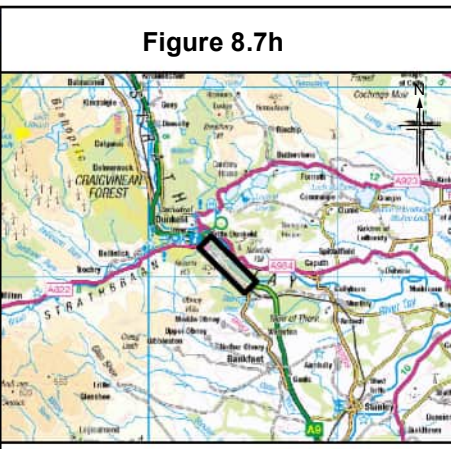
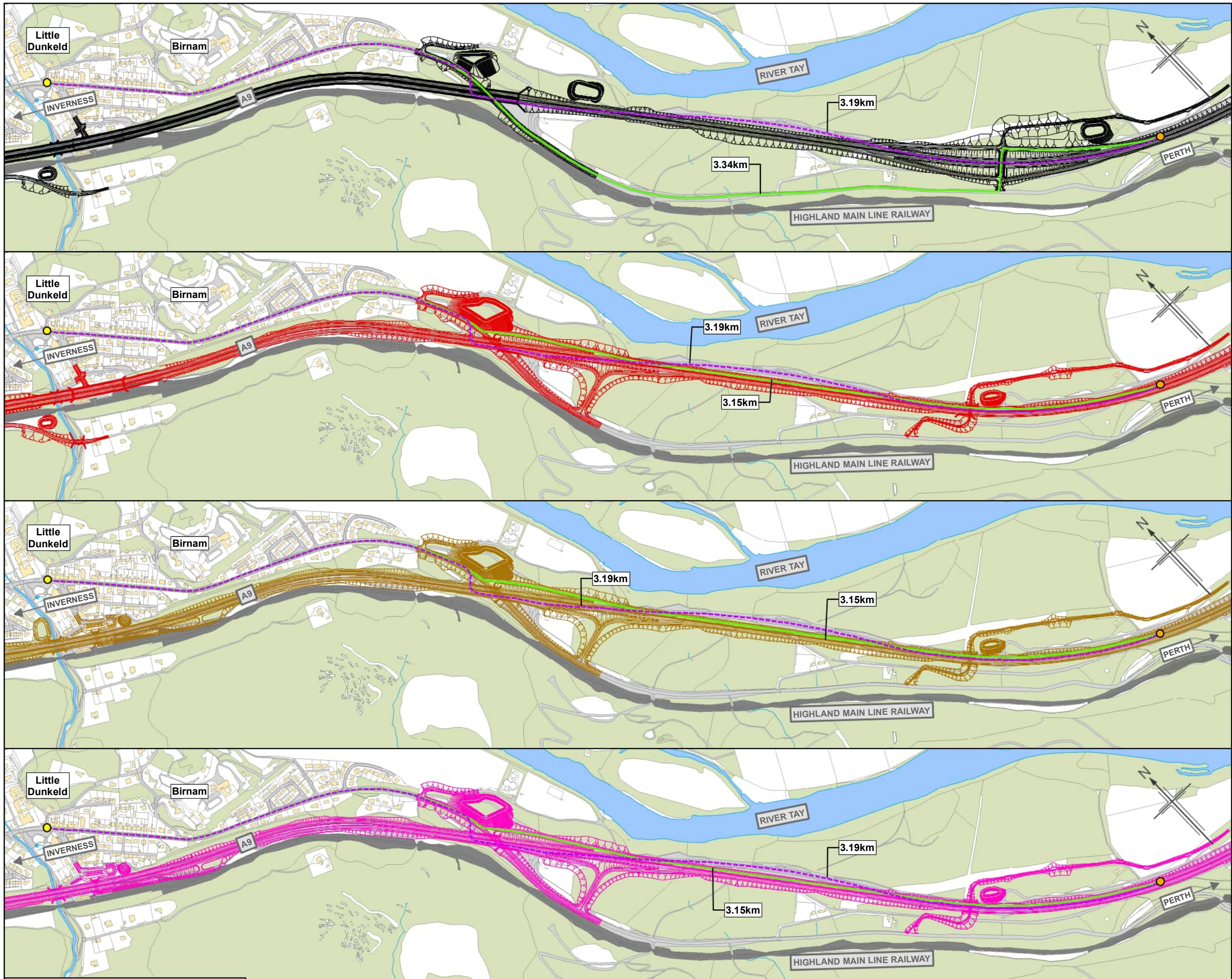
Drawing Status	A – Approved as Stage Complete		
Scale	1:5,000	@ A3	DO NOT SCALE
Jacobs No.	B2140002		
BIM No.	A9P02-JAC-EGN-Z_ZZZZZ_ZZ-RP-EN-0014_FIG 8.7g		

Drawing number **Figure 8.7g** Rev **C01**

© Crown copyright 2022. You may re-use this information (excluding logos) free of charge in any format or medium, under the terms of the Open Government Licence. To view this licence, visit <http://www.nationalarchives.gov.uk/doc/open-government-licence/> or e-mail: psi@nationalarchives.gov.uk. Where we have identified any third party copyright information you will need to obtain permission from the copyright holders concerned. Limitation: This drawing has been prepared on behalf of, and for the exclusive use of, Jacobs' Client, and is subject to, and issued in accordance with, the provisions of the contract between Jacobs and the Client. Jacobs accepts no liability or responsibility whatsoever for, or in respect of, any use of, or reliance upon, this drawing by any third party.

Little Dunkeld and Birnam to the North





- Legend**
- Option ST2A
 - Option ST2B
 - Option ST2C
 - Option ST2D
 - Indicative location of SuDS Option ST2A
 - Indicative location of SuDS Option ST2B
 - Indicative location of SuDS Option ST2C
 - Indicative location of SuDS Option ST2D
 - Origin point
 - Connection point
 - Current access
 - Change in access

C01	MAR 2022	Approved	MK	AR	GK	AJG
Rev.	Rev. Date	Purpose of revision	Orig/Dwn	Checkd	Rev'd	Apprv'd

Jacobs
 95 Bothwell Street, Glasgow G2 7HX, UK.
 Tel: +44(0)141 243 8000
 www.jacobs.com



**DMRB Stage 2
 Change in Vehicle Accessibility
 to the A9
 All Route Options**

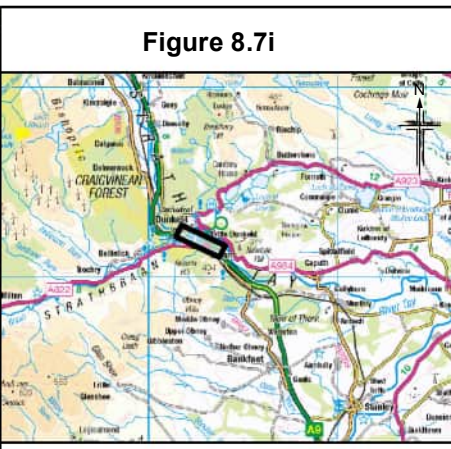
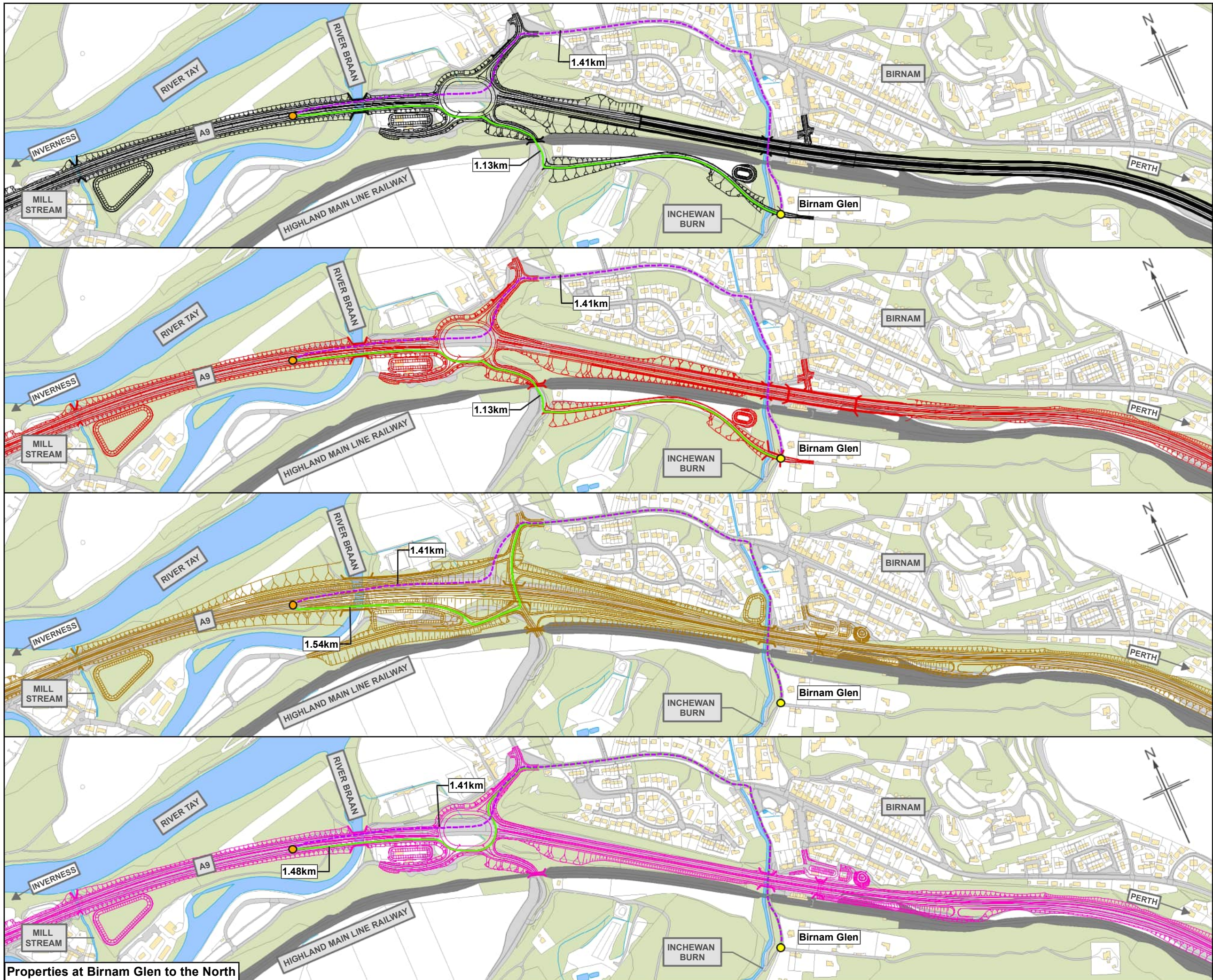
Sheet 8 of 20

Drawing Status	A - Approved as Stage Complete		
Scale	1:10,000	@ A3	DO NOT SCALE
Jacobs No.	B2140002		
BIM No.	A9P02-JAC-EGN-Z_ZZZZZ_ZZ-RP-EN-0014_FIG 8.7h		
Drawing number	Figure 8.7h	Rev	C01

Little Dunkeld and Birnam to the South



© Crown copyright 2022. You may re-use this information (excluding logos) free of charge in any format or medium, under the terms of the Open Government Licence. To view this licence, visit <http://www.nationalarchives.gov.uk/doc/open-government-licence/> or e-mail: psi@nationalarchives.gov.uk. Where we have identified any third party copyright information you will need to obtain permission from the copyright holders concerned. Limitation: This drawing has been prepared on behalf of, and for the exclusive use of, Jacobs' Client, and is subject to, and issued in accordance with, the provisions of the contract between Jacobs and the Client. Jacobs accepts no liability or responsibility whatsoever for, or in respect of, any use of, or reliance upon, this drawing by any third party.



- Legend**
- Option ST2A
 - Option ST2B
 - Option ST2C
 - Option ST2D
 - Indicative location of SuDS Option ST2A
 - Indicative location of SuDS Option ST2B
 - Indicative location of SuDS Option ST2C
 - Indicative location of SuDS Option ST2D
 - Origin point
 - Connection point
 - Current access
 - Change in access

C01	MAR 2022	Approved	MK	AR	GK	AJG
Rev.	Rev. Date	Purpose of revision	Orig/Dwn	Checkd	Rev'd	Apprv'd

Jacobs
 95 Bothwell Street, Glasgow G2 7HX, UK.
 Tel: +44(0)141 243 8000
 www.jacobs.com




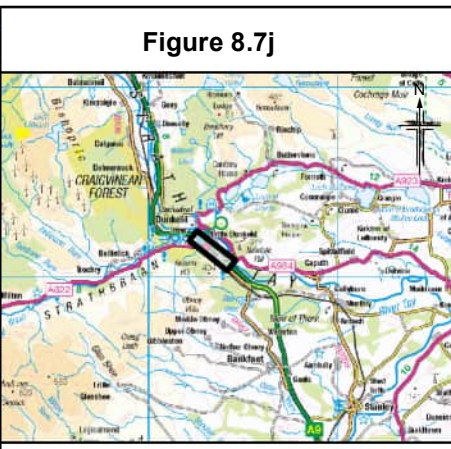
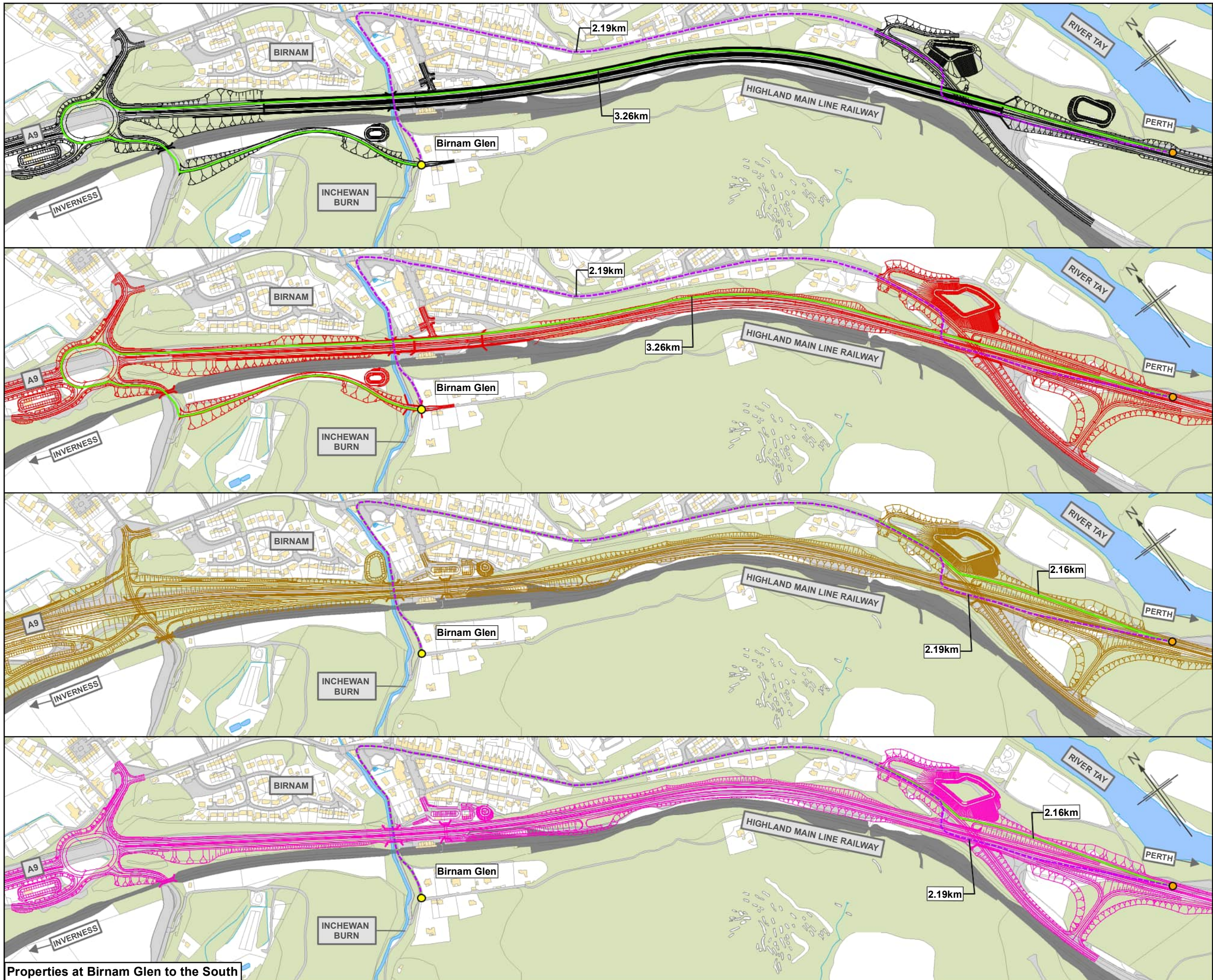
Project
A9 DUALLING
 PERTH TO INVERNESS
 Pass of Birnam to Tay Crossing

Drawing title
DMRB Stage 2
Change in Vehicle Accessibility
to the A9
All Route Options

Drawing Status	A - Approved as Stage Complete		
Scale	1:7,500	@ A3	DO NOT SCALE
Jacobs No.	B2140002		
BIM No.	A9P02-JAC-EGN-Z_ZZZZZ_ZZ-RP-EN-0014_FIG 8.7i		
Drawing number	Figure 8.7i	Rev	C01

© Crown copyright 2022. You may re-use this information (excluding logos) free of charge in any format or medium, under the terms of the Open Government Licence. To view this licence, visit <http://www.nationalarchives.gov.uk/doc/open-government-licence/> or e-mail: psi@nationalarchives.gov.uk. Where we have identified any third party copyright information you will need to obtain permission from the copyright holders concerned. Limitation: This drawing has been prepared on behalf of, and for the exclusive use of, Jacobs' Client, and is subject to, and issued in accordance with, the provisions of the contract between Jacobs and the Client. Jacobs accepts no liability or responsibility whatsoever for, or in respect of, any use of, or reliance upon, this drawing by any third party.





- Legend**
- Option ST2A
 - Option ST2B
 - Option ST2C
 - Option ST2D
 - Indicative location of SuDS Option ST2A
 - Indicative location of SuDS Option ST2B
 - Indicative location of SuDS Option ST2C
 - Indicative location of SuDS Option ST2D
 - Origin point
 - Connection point
 - Current access
 - Change in access

Rev.	C01	MAR 2022	Approved	MK	AR	GK	AJG
			Purpose of revision	Orig/Dwn	Checkd	Rev'd	Apprv'd

Jacobs
 95 Bathurst Street, Glasgow G2 7HX, UK.
 Tel: +44(0)141 243 8000
 www.jacobs.com



**DMRB Stage 2
 Change in Vehicle Accessibility
 to the A9
 All Route Options**


Sheet 10 of 20

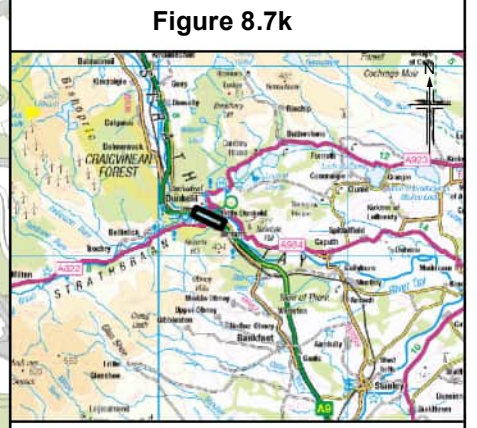
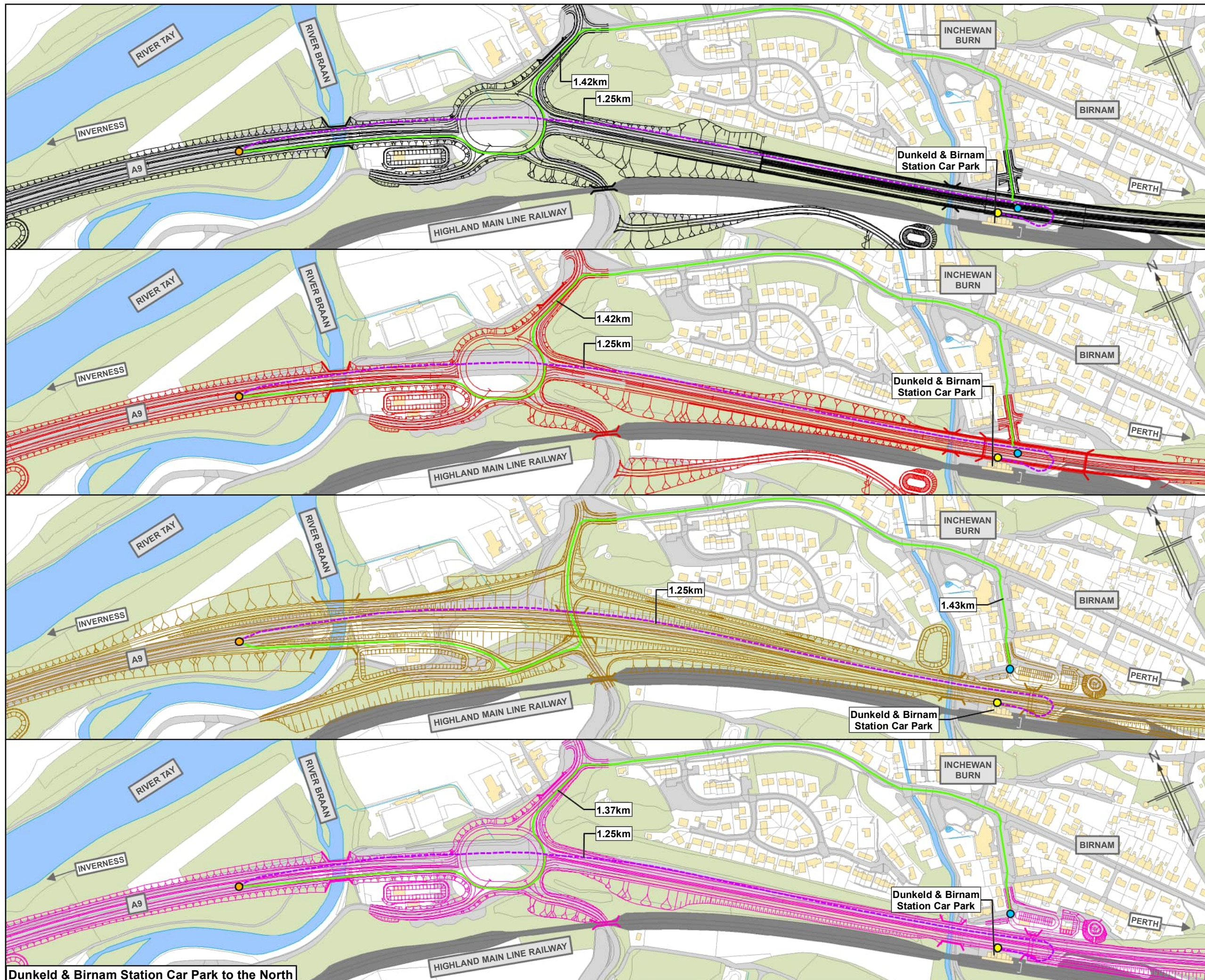
Drawing Status: A – Approved as Stage Complete
 Scale: 1:7,500 @ A3 DO NOT SCALE
 Jacobs No.: B2140002
 BIM No.: A9P02-JAC-EGN-Z_ZZZZZ_ZZ-RP-EN-0014_FIG 8.7j

Drawing number	Figure 8.7j	Rev	C01
----------------	-------------	-----	-----

Properties at Birnam Glen to the South

© Crown copyright and database right 2019. All rights reserved. Ordnance Survey Licence number 100046668.





- Legend**
- Option ST2A
 - Option ST2B
 - Option ST2C
 - Option ST2D
 - Indicative location of SuDS Option ST2A
 - Indicative location of SuDS Option ST2B
 - Indicative location of SuDS Option ST2C
 - Indicative location of SuDS Option ST2D
 - Origin point
 - Proposed scheme origin point
 - Connection point
 - Current access
 - Change in access

C01	MAR 2022	Approved	MK	AR	GK	AJG
Rev.	Rev. Date	Purpose of revision	Orig/Dwn	Checkd	Rev'd	Apprv'd

Jacobs
 95 Bathurst Street, Glasgow G2 7HX, UK.
 Tel: +44(0)141 243 8000
 www.jacobs.com

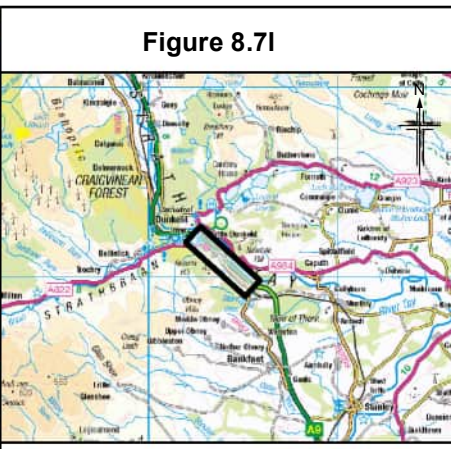
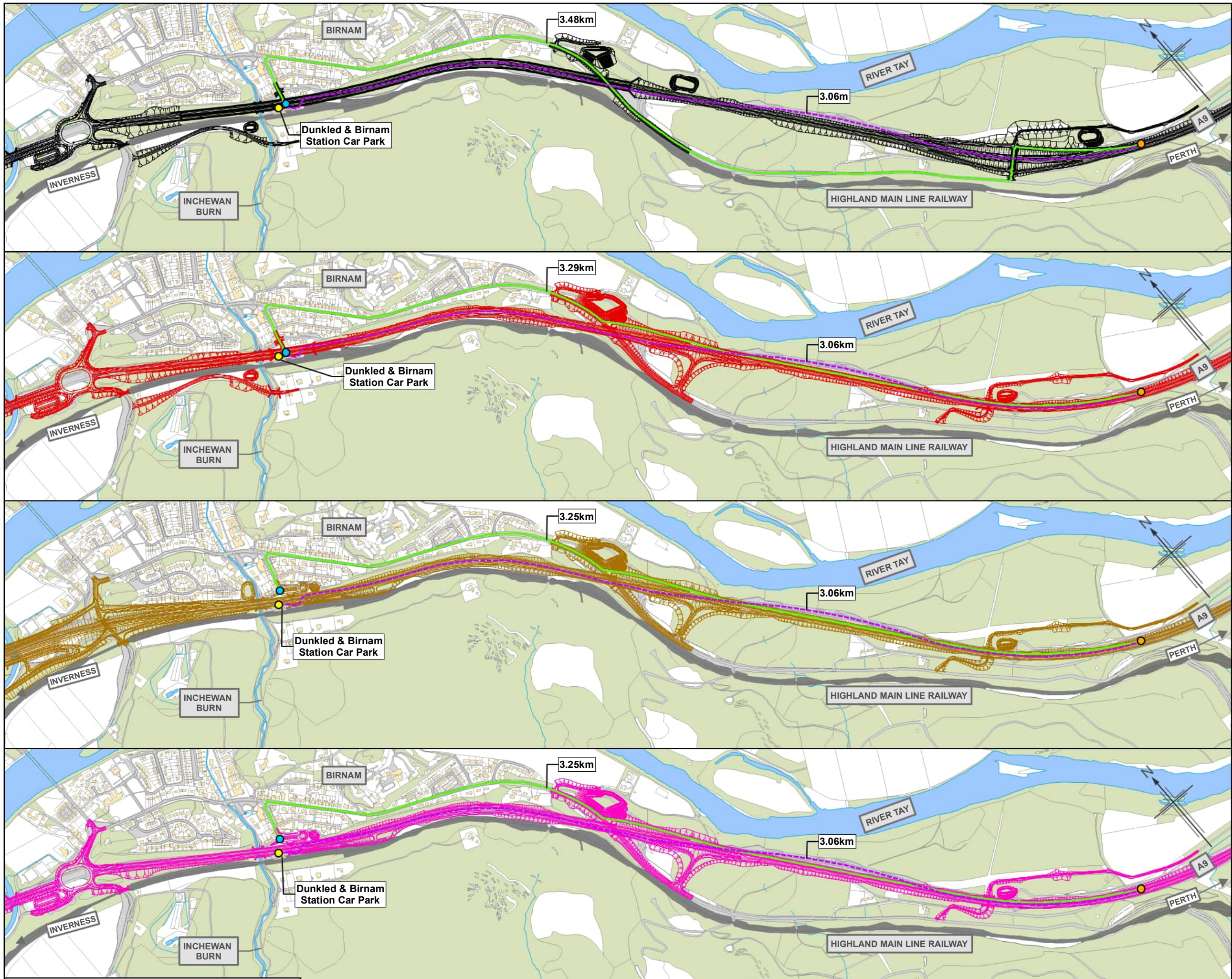


**DMRB Stage 2
 Change in Vehicle Accessibility
 to the A9
 All Route Options**

Drawing Status		A – Approved as Stage Complete	
Scale	1:5,000 @ A3	DO NOT SCALE	
Jacobs No.	B2140002		
BIM No.	A9P02-JAC-EGN-Z_ZZZZZ_ZZ-RP-EN-0014_FIG 8.7k		
Drawing number	Figure 8.7k	Rev	C01

© Crown copyright and database right 2019. All rights reserved. Ordnance Survey Licence number 100046668.

Dunkeld & Birnam Station Car Park to the North



- Legend**
- Option ST2A
 - Option ST2B
 - Option ST2C
 - Option ST2D
 - Indicative location of SuDS Option ST2A
 - Indicative location of SuDS Option ST2B
 - Indicative location of SuDS Option ST2C
 - Indicative location of SuDS Option ST2D
 - Origin point
 - Proposed scheme origin point
 - Connection point
 - - - Current access
 - Change in access

C01	MAR 2022	Approved	MK	AR	GK	AJG
Rev.	Rev. Date	Purpose of revision	Orig/Dwn	Checkd	Rev'd	Apprv'd

Jacobs
 95 Bothwell Street, Glasgow G2 7HX, UK.
 Tel: +44(0)141 243 8000
 www.jacobs.com



Drawing title: **DMRB Stage 2**
Change in Vehicle Accessibility
to the A9
All Route Options

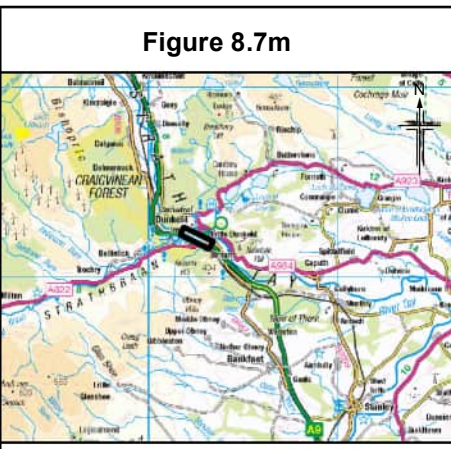
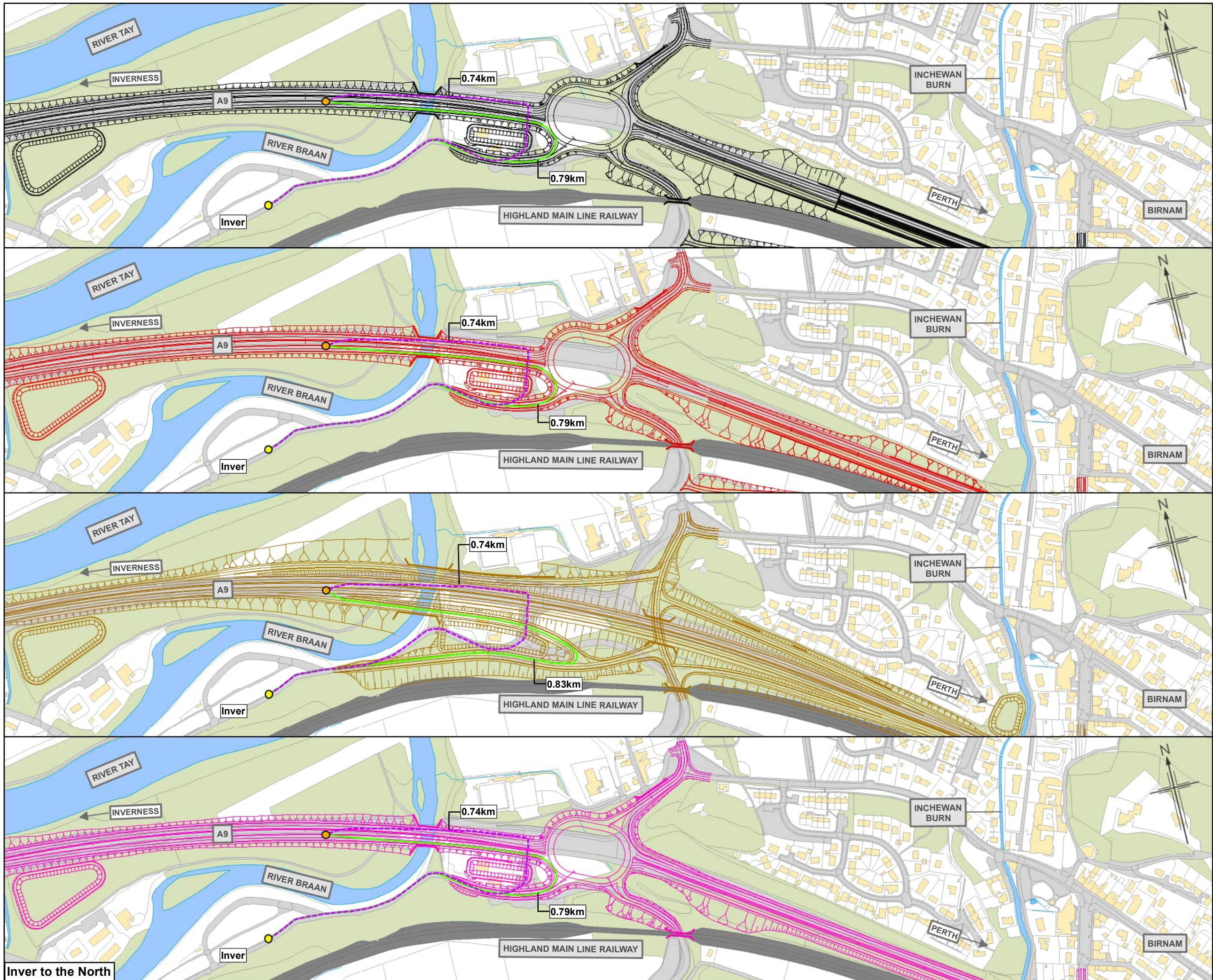
Sheet 12 of 20

Drawing Status	A - Approved as Stage Complete		
Scale	1:12,500	@ A3	DO NOT SCALE
Jacobs No.	B2140002		
BIM No.	A9P02-JAC-EGN-Z_ZZZZZ_ZZ-RP-EN-0014_FIG 8.71		
Drawing number	Figure 8.71	Rev	C01

Dunkled & Birnam Station Car Park to the South



© Crown copyright 2022. You may re-use this information (excluding logos) free of charge in any format or medium, under the terms of the Open Government Licence. To view this licence, visit <http://www.nationalarchives.gov.uk/doc/open-government-licence/> or e-mail: psi@nationalarchives.gov.uk. Where we have identified any third party copyright information you will need to obtain permission from the copyright holders concerned. Limitation: This drawing has been prepared on behalf of, and for the exclusive use of, Jacobs' Client, and is subject to, and issued in accordance with, the provisions of the contract between Jacobs and the Client. Jacobs accepts no liability or responsibility whatsoever, for or in respect of, any use of, or reliance upon, this drawing by any third party.



- Legend**
- Option ST2A
 - Option ST2B
 - Option ST2C
 - Option ST2D
 - Indicative location of SuDS Option ST2A
 - Indicative location of SuDS Option ST2B
 - Indicative location of SuDS Option ST2C
 - Indicative location of SuDS Option ST2D
 - Origin point
 - Connection point
 - Current access
 - Change in access

C01	MAR 2022	Approved	MK	AR	GK	AJG
Rev.	Rev. Date	Purpose of revision	Orig/Dwn	Checkd	Rev'd	Appr'd

Jacobs
 95 Bathurst Street, Glasgow G2 7HX, UK.
 Tel: +44(0)141 243 8000
 www.jacobs.com

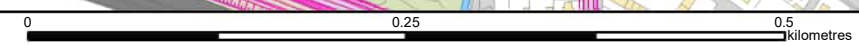


Drawing title
**DMRB Stage 2
 Change in Vehicle Accessibility
 to the A9
 All Route Options**

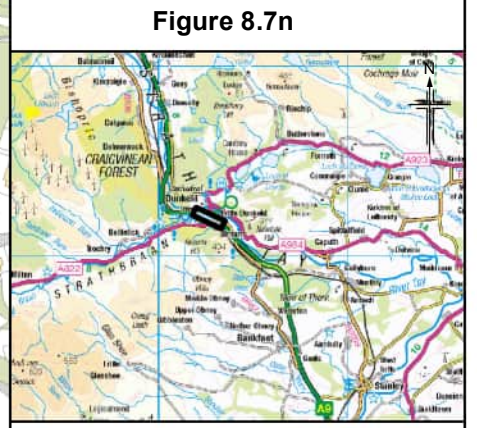
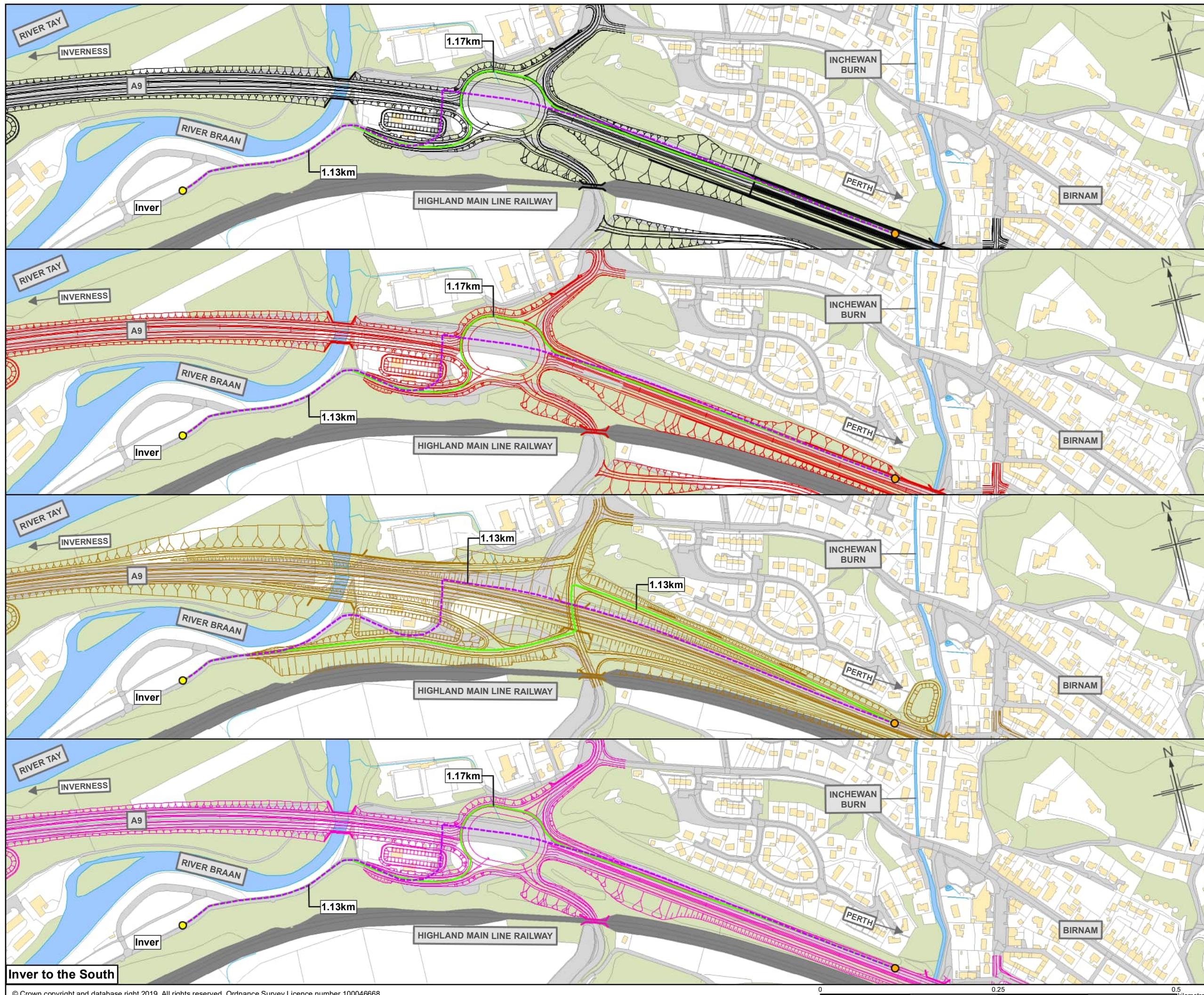
Sheet 13 of 20

Drawing Status: A - Approved as Stage Complete
 Scale: 1:5,000 @ A3 DO NOT SCALE
 Jacobs No.: B2140002
 BIM No.: A9P02-JAC-EGN-Z_ZZZZZ_ZZ-RP-EN-0014_FIG 8.7s

Drawing number	Figure 8.7m	Rev	C01
----------------	-------------	-----	-----



© Crown copyright 2022. You may re-use this information (excluding logos) free of charge in any format or medium, under the terms of the Open Government Licence. To view this licence, visit <http://www.nationalarchives.gov.uk/doc/open-government-licence/> or e-mail: psi@nationalarchives.gov.uk. Where we have identified any third party copyright information you will need to obtain permission from the copyright holders concerned. Limitation: This drawing has been prepared on behalf of, and for the exclusive use of, Jacobs' Client, and is subject to, and issued in accordance with, the provisions of the contract between Jacobs and the Client. Jacobs accepts no liability or responsibility whatsoever for, or in respect of, any use of, or reliance upon, this drawing by any third party.



- Legend**
- Option ST2A
 - Option ST2B
 - Option ST2C
 - Option ST2D
 - Indicative location of SuDS Option ST2A
 - Indicative location of SuDS Option ST2B
 - Indicative location of SuDS Option ST2C
 - Indicative location of SuDS Option ST2D
 - Origin point
 - Connection point
 - Current access
 - Change in access

C01	MAR 2022	Approved	MK	AR	GK	AJG
Rev.	Rev. Date	Purpose of revision	Orig/Dwn	Checkd	Rev'd	Apprv'd

Jacobs
 95 Bathurst Street, Glasgow G2 7HX, UK.
 Tel: +44(0)141 243 8000
 www.jacobs.com




Drawing title
**DMRB Stage 2
 Change in Vehicle Accessibility
 to the A9
 All Route Options**

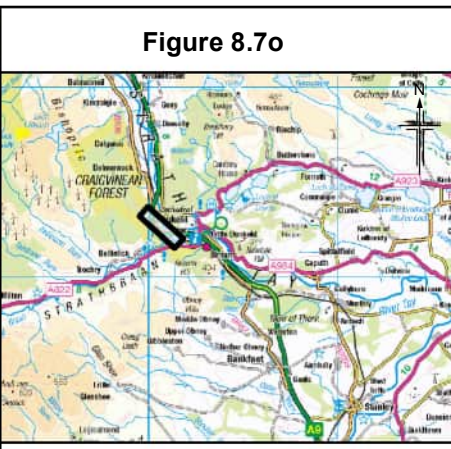
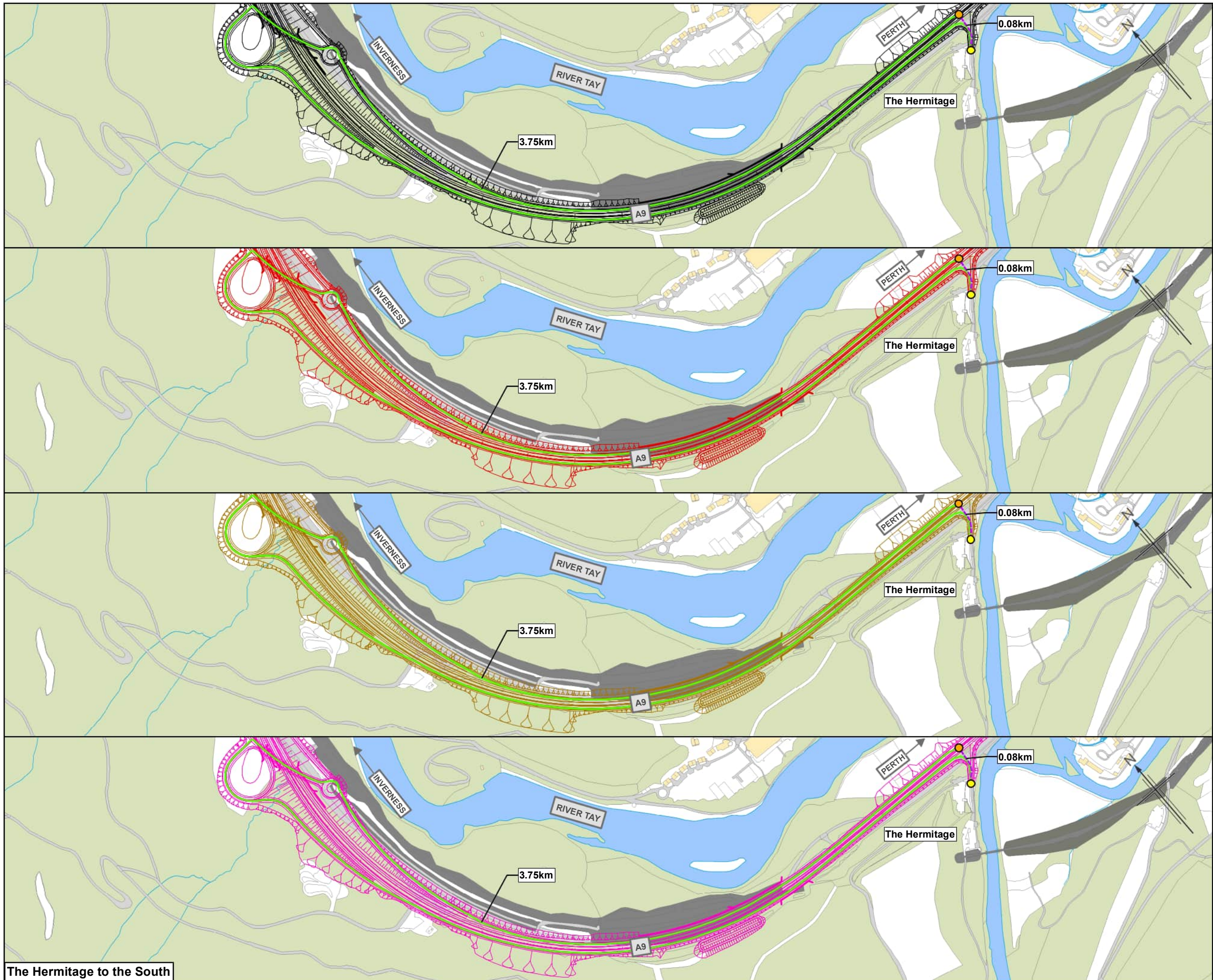
Sheet 14 of 20

Drawing Status	A - Approved as Stage Complete		
Scale	1:5,000	@ A3	DO NOT SCALE
Jacobs No.	B2140002		
BIM No.	A9P02-JAC-EGN-Z_ZZZZZ_ZZ-RP-EN-0014_FIG 8.7t		
Drawing number	Figure 8.7n	Rev	C01

Inver to the South



© Crown copyright 2022. You may re-use this information (excluding logos) free of charge in any format or medium, under the terms of the Open Government Licence. To view this licence, visit <http://www.nationalarchives.gov.uk/doc/open-government-licence/> or e-mail: psi@nationalarchives.gov.uk. Where we have identified any third party copyright information you will need to obtain permission from the copyright holders concerned. Limitation: This drawing has been prepared on behalf of, and for the exclusive use of, Jacobs' Client, and is subject to, and issued in accordance with, the provisions of the contract between Jacobs and the Client. Jacobs accepts no liability or responsibility whatsoever, for or in respect of, any use of, or reliance upon, this drawing by any third party.



- Legend**
- Option ST2A
 - Option ST2B
 - Option ST2C
 - Option ST2D
 - Indicative location of SuDS Option ST2A
 - Indicative location of SuDS Option ST2B
 - Indicative location of SuDS Option ST2C
 - Indicative location of SuDS Option ST2D
 - Origin point
 - Connection point
 - Current access
 - Change in access

C01	MAR 2022	Approved		MK	AR	GK	AJG
Rev.	Rev. Date	Purpose of revision	Orig/Dwn	Checkd	Rev'd	Apprv'd	


Jacobs
 95 Botolph Claydon, Great Britain, Norfolk, UK
 Tel: +44(0)1473 243 8000
 www.jacobs.com



Drawing title: **DMRB Stage 2**
Change in Vehicle Accessibility
to the A9
All Route Options
 Sheet 15 of 20

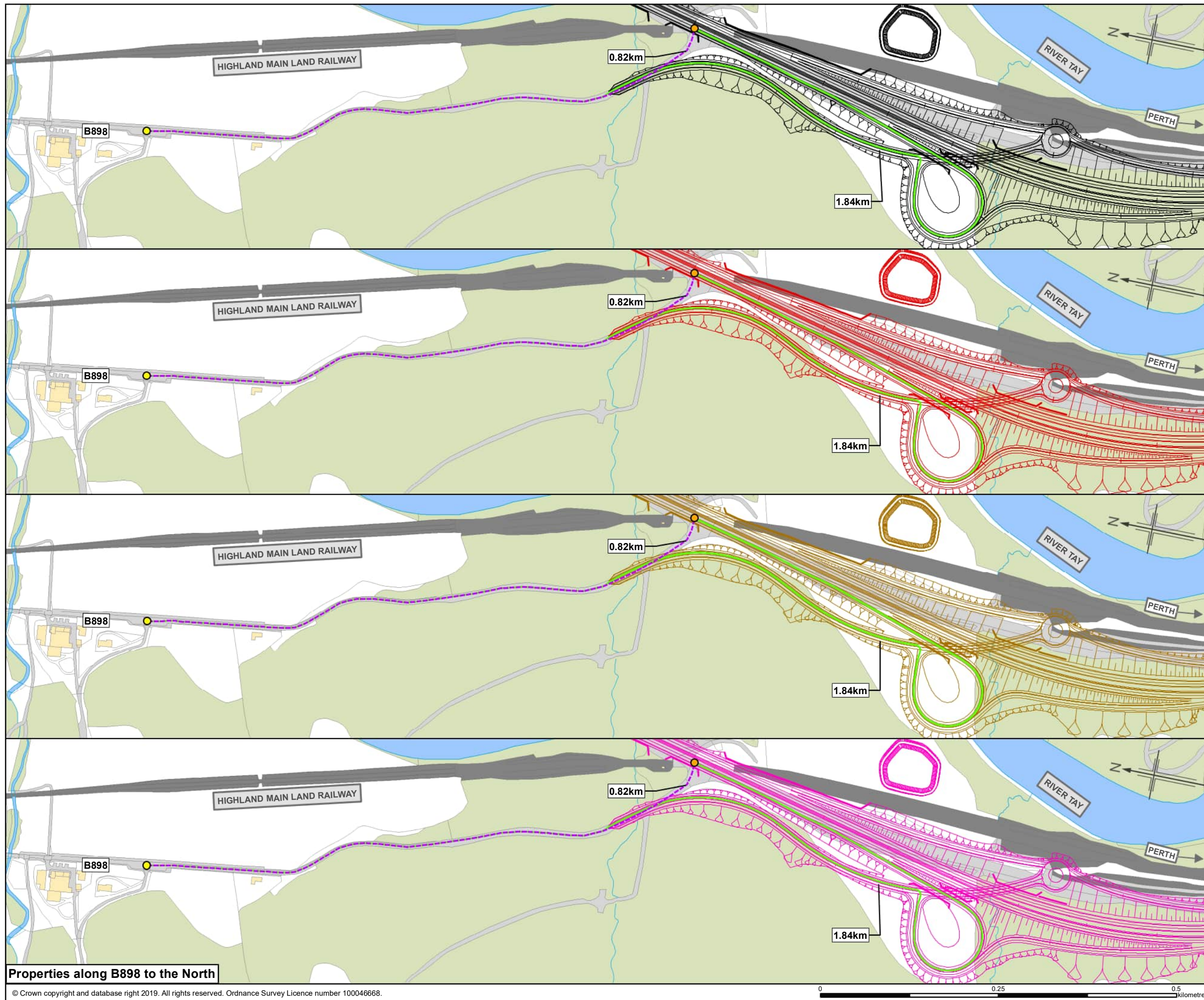
Drawing Status	A - Approved as Stage Complete		
Scale	1:7,500	@ A3	DO NOT SCALE
Jacobs No.	B2140002		
BIM No.	A9P02-JAC-EGN-Z_ZZZZZ_ZZ-RP-EN-0014_FIG 8.7m		
Drawing number	Figure 8.7o	Rev	C01

The Hermitage to the South



© Crown copyright 2022. You may re-use this information (excluding logos) free of charge in any format or medium, under the terms of the Open Government Licence. To view this licence, visit <http://www.nationalarchives.gov.uk/doc/open-government-licence/> or e-mail: psi@nationalarchives.gov.uk. Where we have identified any third party copyright information you will need to obtain permission from the copyright holders concerned. Limitation: This drawing has been prepared on behalf of, and for the exclusive use of, Jacobs' Client, and is subject to, and issued in accordance with, the provisions of the contract between Jacobs and the Client. Jacobs accepts no liability or responsibility whatsoever, for, or in respect of, any use of, or reliance upon, this drawing by any third party.

Figure 8.7p



- Legend**
- Option ST2A
 - Option ST2B
 - Option ST2C
 - Option ST2D
 - Indicative location of SuDS Option ST2A
 - Indicative location of SuDS Option ST2B
 - Indicative location of SuDS Option ST2C
 - Indicative location of SuDS Option ST2D
 - Origin point
 - Connection point
 - Current access
 - Change in access

Rev.	C01	MAR 2022	Approved	MK	AR	GK	AJG
			Purpose of revision	Orig/Dwn	Checkd	Rev'd	Apprv'd

Jacobs
 95 Bothwell Street, Glasgow G2 7HX, UK.
 Tel: +44(0)141 243 8000
 www.jacobs.com

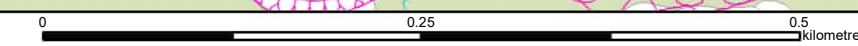


**DMRB Stage 2
 Change in Vehicle Accessibility
 to the A9
 All Route Options**

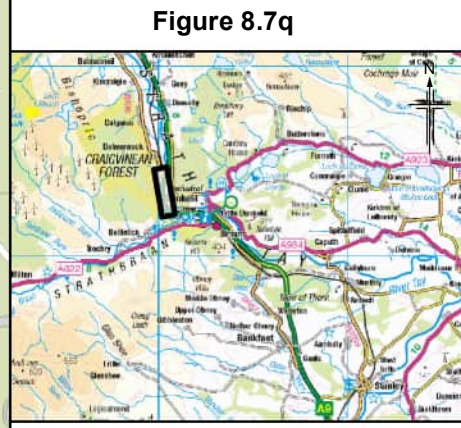
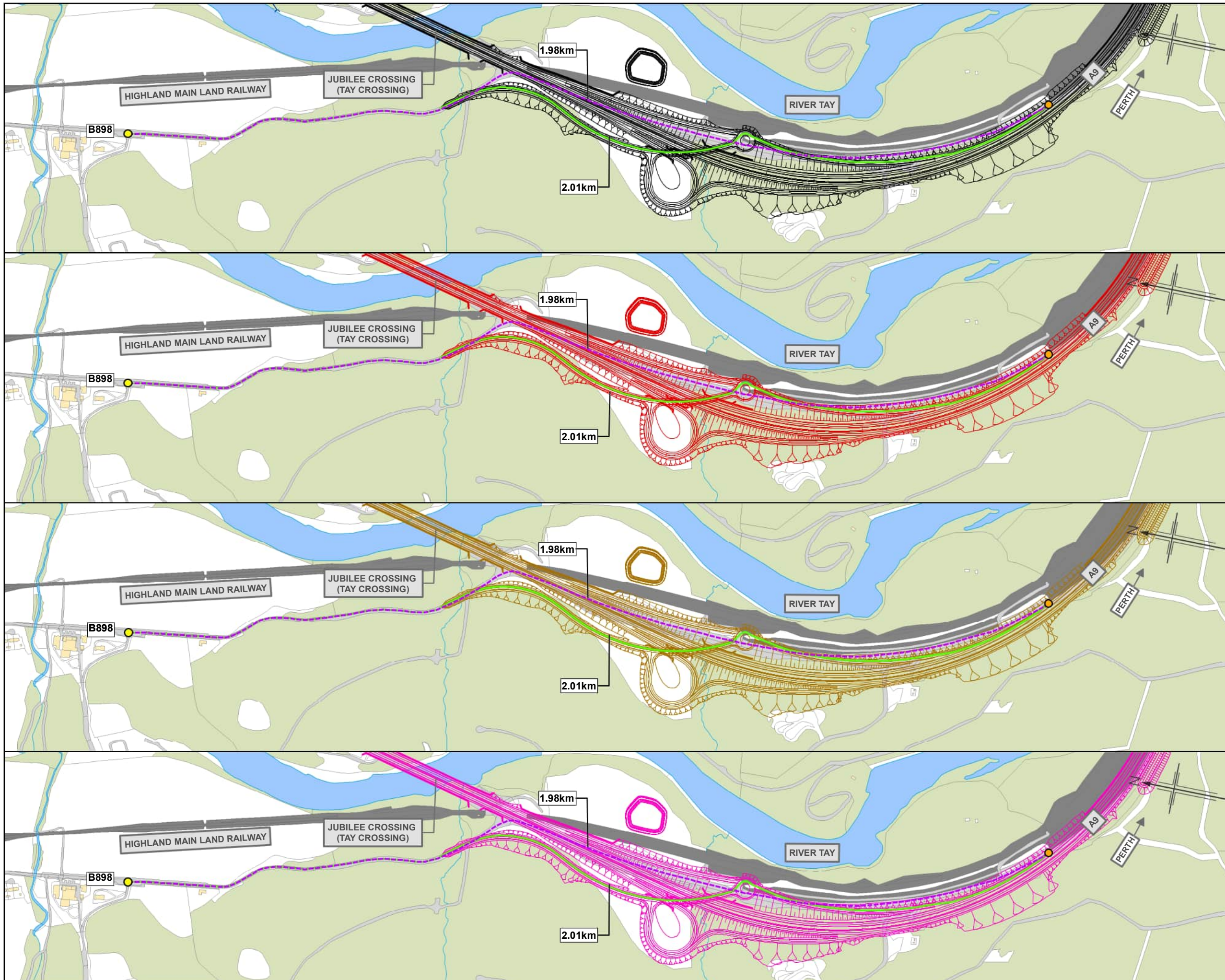
Sheet 16 of 20

Drawing Status	A - Approved as Stage Complete		
Scale	1:5,000	@ A3	DO NOT SCALE
Jacobs No.	B2140002		
BIM No.	A9P02-JAC-EGN-Z_ZZZZ_ZZ-RP-EN-0014_FIG 8.7n		
Drawing number	Figure 8.7p	Rev	C01

Properties along B898 to the North



© Crown copyright 2022. You may re-use this information (excluding logos) free of charge in any format or medium, under the terms of the Open Government Licence. To view this licence, visit <http://www.nationalarchives.gov.uk/doc/open-government-licence/> or e-mail: psi@nationalarchives.gov.uk. Where we have identified any third party copyright information you will need to obtain permission from the copyright holders concerned. Limitation: This drawing has been prepared on behalf of, and for the exclusive use of, Jacobs' Client, and is subject to, and issued in accordance with, the provisions of the contract between Jacobs and the Client. Jacobs accepts no liability or responsibility whatsoever, for, or in respect of, any use of, or reliance upon, this drawing by any third party.



- Legend**
- Option ST2A
 - Option ST2B
 - Option ST2C
 - Option ST2D
 - Indicative location of SuDS Option ST2A
 - Indicative location of SuDS Option ST2B
 - Indicative location of SuDS Option ST2C
 - Indicative location of SuDS Option ST2D
 - Origin point
 - Connection point
 - Current access
 - Change in access

C01	MAR 2022	Approved	MK	AR	GK	AJG
Rev.	Rev. Date	Purpose of revision	Orig/Dwn	Checked	Rev'd	Apprv'd


Jacobs
 95 Bothwell Street, Glasgow G2 7HX, UK.
 Tel: +44(0)141 243 8000
 www.jacobs.com



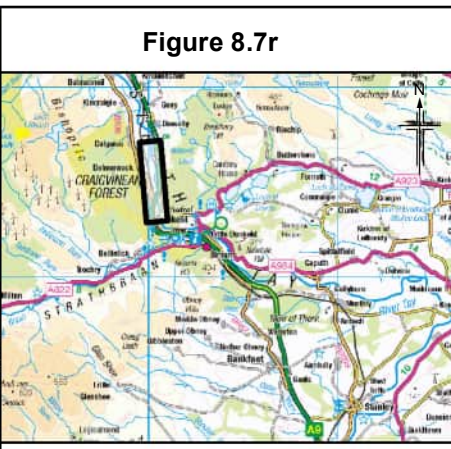
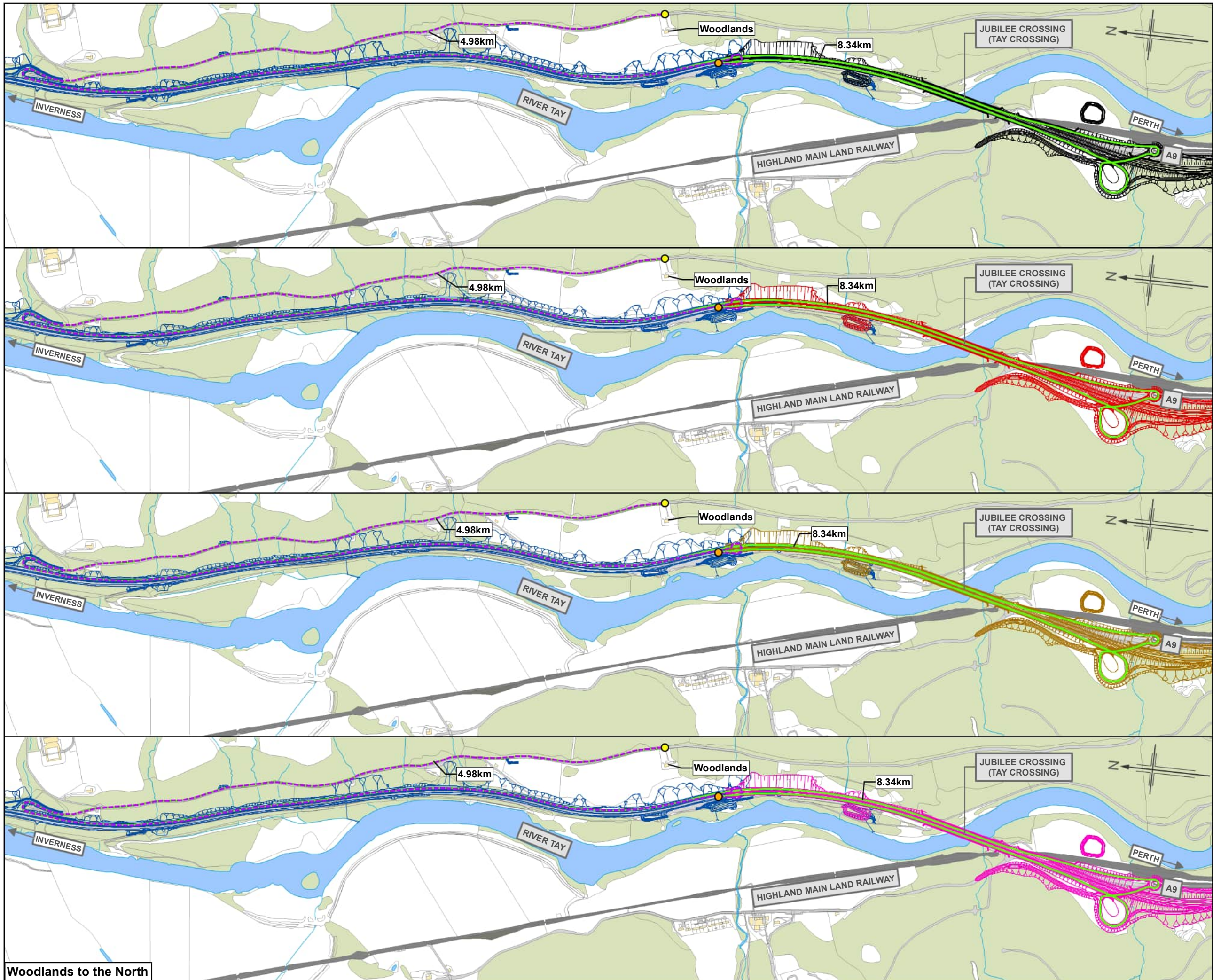
Drawing title
**DMRB Stage 2
 Change in Vehicle Accessibility
 to the A9
 All Route Options**
 Sheet 17 of 20

Drawing Status	A - Approved as Stage Complete		
Scale	1:7,500	@ A3	DO NOT SCALE
Jacobs No.	B2140002		
BIM No.	A9P02-JAC-EGN-Z_ZZZZZ_ZZ-RP-EN-0014_FIG 8.7o		
Drawing number	Figure 8.7q	Rev	C01

Properties along B898 to the South



© Crown copyright 2022. You may re-use this information (excluding logos) free of charge in any format or medium, under the terms of the Open Government Licence. To view this licence, visit <http://www.nationalarchives.gov.uk/doc/open-government-licence/> or e-mail: psi@nationalarchives.gov.uk. Where we have identified any third party copyright information you will need to obtain permission from the copyright holders concerned. Limitation: This drawing has been prepared on behalf of, and for the exclusive use of, Jacobs' Client, and is subject to, and issued in accordance with, the provisions of the contract between Jacobs and the Client. Jacobs accepts no liability or responsibility whatsoever for, or in respect of, any use of, or reliance upon, this drawing by any third party.



- Legend**
- Tay Crossing to Ballinluig Preferred Option (including SuDS)
 - Option ST2A
 - Option ST2B
 - Option ST2C
 - Option ST2D
 - Indicative location of SuDS Option ST2A
 - Indicative location of SuDS Option ST2B
 - Indicative location of SuDS Option ST2C
 - Indicative location of SuDS Option ST2D
 - Origin point
 - Connection point
 - Current access
 - Change in access

Rev.	Rev. Date	Approved	Purpose of revision	MK	AR	GK	AJG
C01	MAR 2022	Approved					

Jacobs
 95 Bothwell Street, Glasgow G2 7HX, UK.
 Tel: +44(0)141 243 8000
 www.jacobs.com



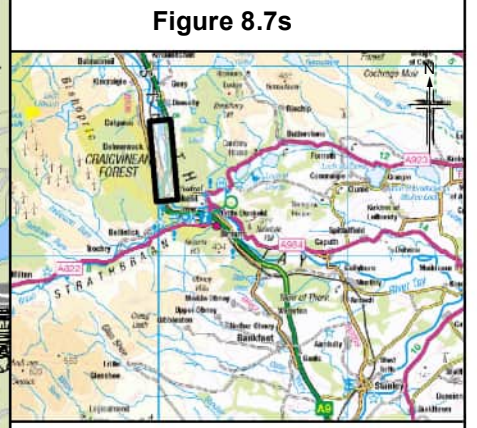
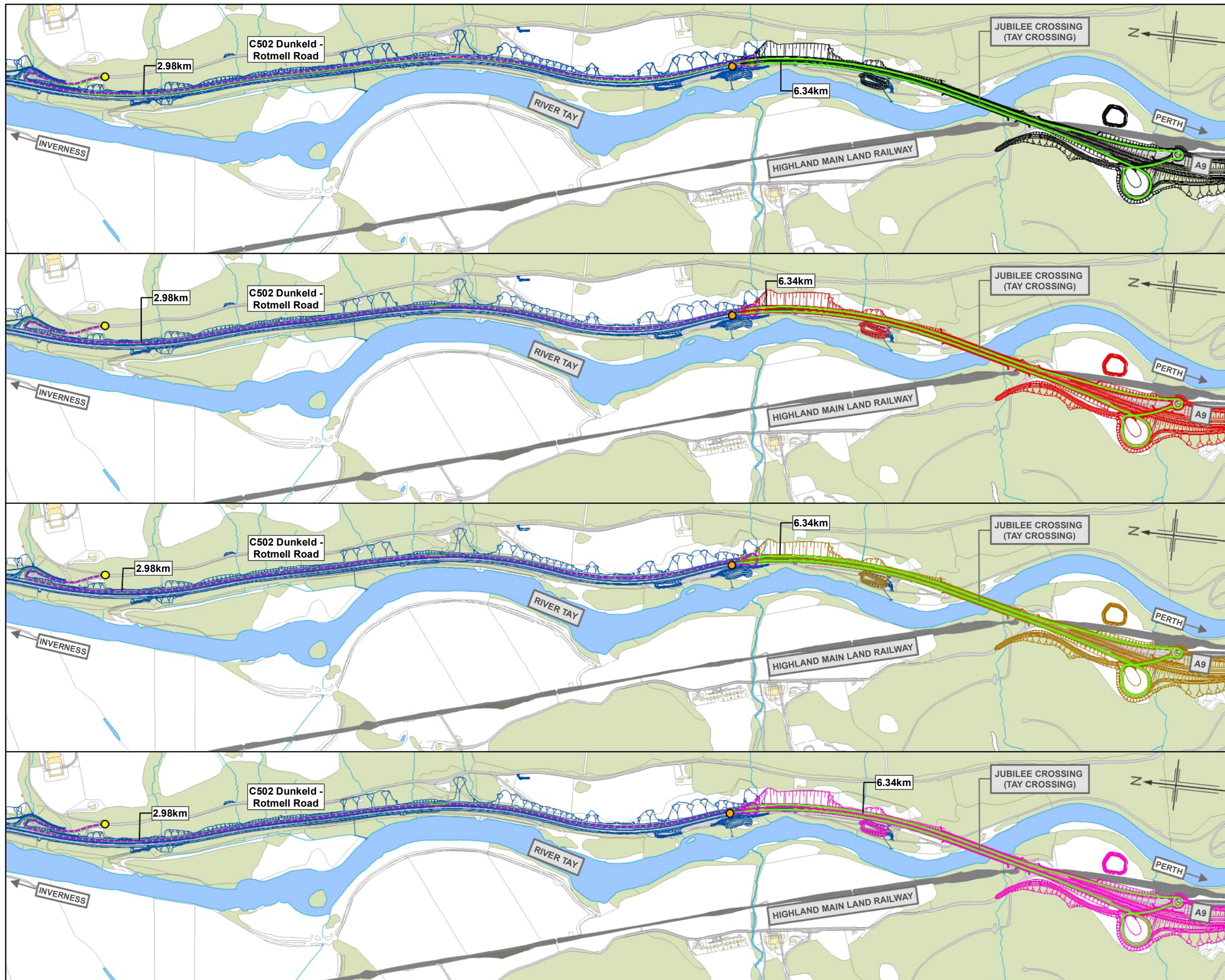
**DMRB Stage 2
 Change in Vehicle Accessibility
 to the A9
 All Route Options**

Drawing Status	A - Approved as Stage Complete		
Scale	1:12,500	@ A3	DO NOT SCALE
Jacobs No.	B2140002		
BIM No.	A9P02-JAC-EGN-Z_ZZZZZ_ZZ-RP-EN-0014_FIG 8.7p		
Drawing number	Figure 8.7r	Rev	C01

© Crown copyright 2022. You may re-use this information (excluding logos) free of charge in any format or medium, under the terms of the Open Government Licence. To view this licence, visit <http://www.nationalarchives.gov.uk/doc/open-government-licence/> or e-mail: psi@nationalarchives.gov.uk. Where we have identified any third party copyright information you will need to obtain permission from the copyright holders concerned. Limitation: This drawing has been prepared on behalf of, and for the exclusive use of Jacobs' Client, and is subject to, and issued in accordance with, the provisions of the contract between Jacobs and the Client. Jacobs accepts no liability or responsibility whatsoever for, or in respect of, any use of, or reliance upon, this drawing by any third party.

Woodlands to the North





- Legend**
- Tay Crossing to Ballinluig Preferred Option (including SuDS)
 - Option ST2A
 - Option ST2B
 - Option ST2C
 - Option ST2D
 - Indicative location of SuDS Option ST2A
 - Indicative location of SuDS Option ST2B
 - Indicative location of SuDS Option ST2C
 - Indicative location of SuDS Option ST2D
 - Origin point
 - Connection point
 - Current access
 - Change in access

Rev.	Rev. Date	Approved	Purpose of revision	MK	AR	GK	AJG
C01	MAR 2022	Approved					

Jacobs
 95 Bothwell Street, Glasgow G2 7HX, UK.
 Tel: +44(0)141 243 8000
 www.jacobs.com



**DMRB Stage 2
 Change in Vehicle Accessibility
 to the A9
 All Route Options**

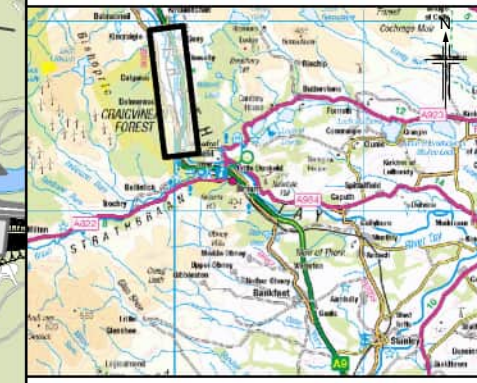
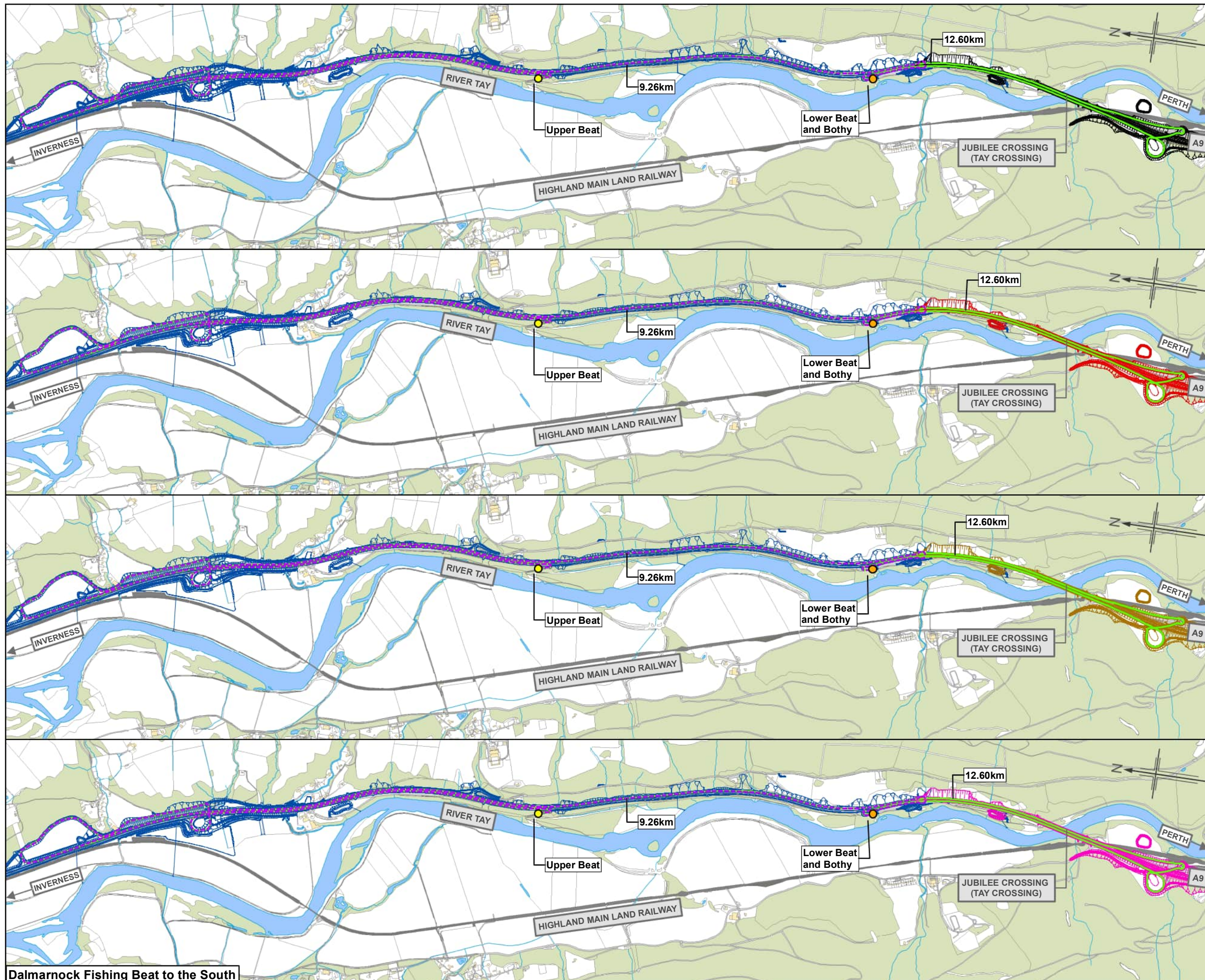
Drawing Status	A - Approved as Stage Complete		
Scale	1:12,500	@ A3	DO NOT SCALE
Jacobs No.	B2140002		
BIM No.	A9P02-JAC-EGN-Z_ZZZZZ_ZZ-RP-EN-0014_FIG 8.7q		
Drawing number	Figure 8.7s	Rev	C01

Properties along C502 Dunkeld - Rotmell Road to the North



© Crown copyright 2022. You may re-use this information (excluding logos) free of charge in any format or medium, under the terms of the Open Government Licence. To view this licence, visit <http://www.nationalarchives.gov.uk/doc/open-government-licence/> or e-mail: psi@nationalarchives.gov.uk. Where we have identified any third party copyright information you will need to obtain permission from the copyright holders concerned. Limitation: This drawing has been prepared on behalf of, and for the exclusive use of, Jacobs' Client, and is subject to, and issued in accordance with, the provisions of the contract between Jacobs and the Client. Jacobs accepts no liability or responsibility whatsoever for, or in respect of, any use of, or reliance upon, this drawing by any third party.

Figure 8.7t



- Legend**
- Tay Crossing to Ballinluig Preferred Option (including SuDS)
 - Option ST2A
 - Option ST2B
 - Option ST2C
 - Option ST2D
 - Indicative location of SuDS Option ST2A
 - Indicative location of SuDS Option ST2B
 - Indicative location of SuDS Option ST2C
 - Indicative location of SuDS Option ST2D
 - Origin
 - Connection
 - Current access
 - Change in access

Rev.	Rev. Date	Approved	Purpose of revision	MK	AR	GK	AJG
C01	MAR 2022						

Jacobs
 95 Bothwell Street Glasgow G2 7HX, UK.
 Tel: +44(0)141 243 8000
 www.jacobs.com



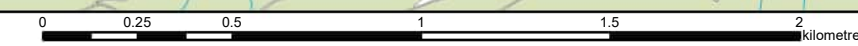
**DMRB Stage 2
 Change in Vehicle Accessibility
 to the A9
 All Route Options**

Sheet 20 of 20

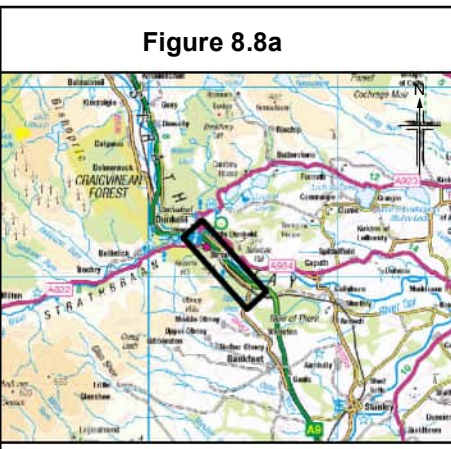
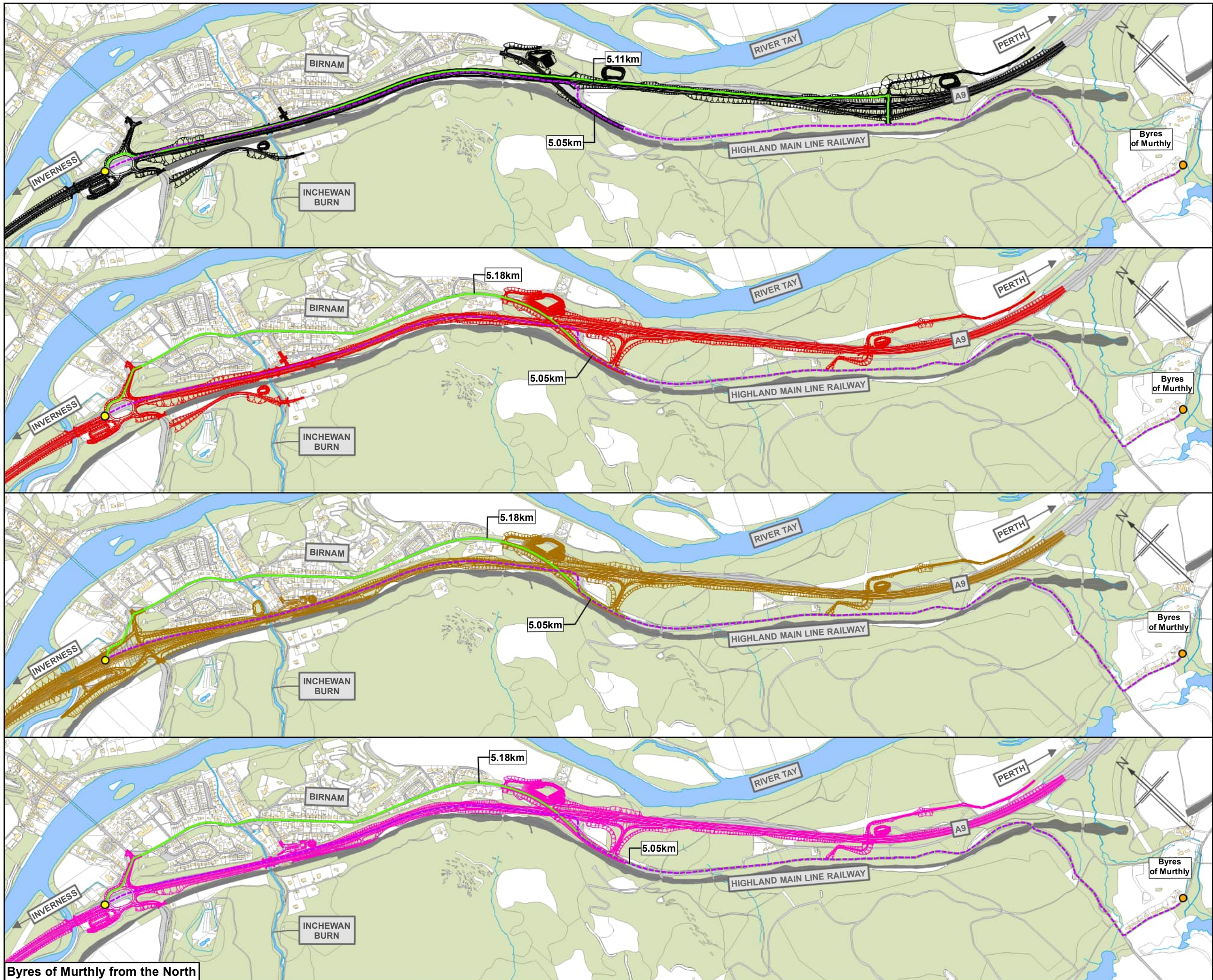
Drawing Status	A - Approved as Stage Complete		
Scale	1:20,000	@ A3	DO NOT SCALE
Jacobs No.	B2140002		
BIM No.	A9P02-JAC-EGN-Z_ZZZZZ_ZZ-RP-EN-0014_FIG 8.7r		

Drawing number	Figure 8.7t	Rev	C01
----------------	-------------	-----	-----

Dalmarnock Fishing Beat to the South



© Crown copyright 2022. You may re-use this information (excluding logos) free of charge in any format or medium, under the terms of the Open Government Licence. To view this licence, visit <http://www.nationalarchives.gov.uk/doc/open-government-licence/> or e-mail: psi@nationalarchives.gov.uk. Where we have identified any third party copyright information you will need to obtain permission from the copyright holders concerned. Limitation: This drawing has been prepared on behalf of, and for the exclusive use of, the Client, and is subject to, and issued in accordance with, the provisions of the contract between Jacobs and the Client. Jacobs accepts no liability or responsibility whatsoever for, or in respect of, any use of, or reliance upon, this drawing by any third party.



- Legend**
- Option ST2A
 - Option ST2B
 - Option ST2C
 - Option ST2D
 - Indicative location of SuDS Option ST2A
 - Indicative location of SuDS Option ST2B
 - Indicative location of SuDS Option ST2C
 - Indicative location of SuDS Option ST2D
 - Origin point
 - Connection point
 - Current access
 - Change in access

C01	MAR 2022	Approved	MK	AR	GK	AJG
Rev.	Rev. Date	Purpose of revision	Orig/Dwn	Checkd	Rev'd	Apprv'd

Jacobs
 95 Bothwell Street, Glasgow G2 7HX, UK.
 Tel: +44(0)141 243 8000
 www.jacobs.com



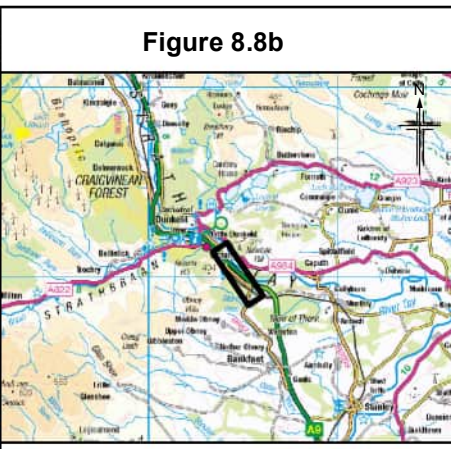
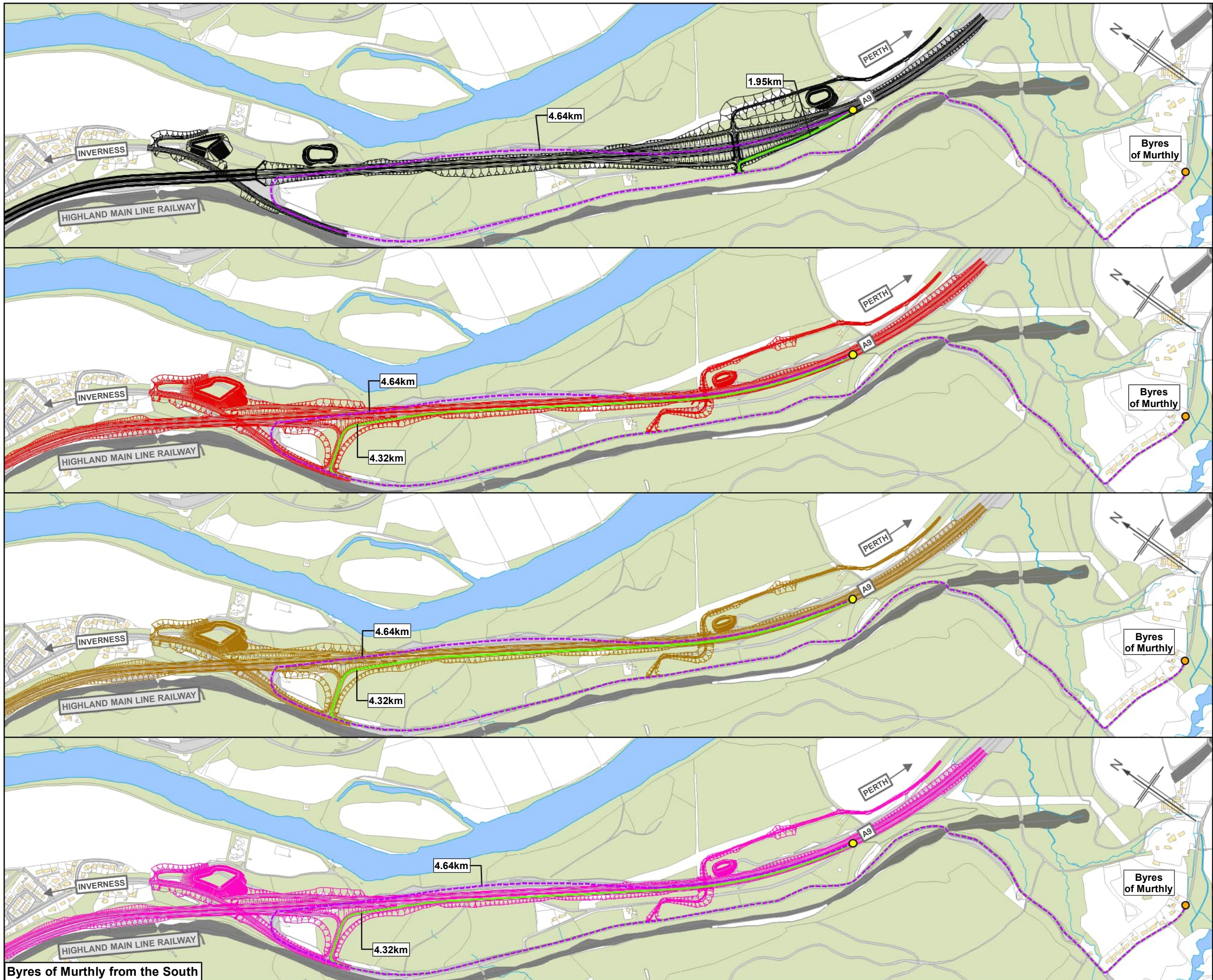
A9 DUALLING
 PERTH TO INVERNESS
 Pass of Birnam to Tay Crossing

Drawing title
DMRB Stage 2
Change in Vehicle Accessibility
from the A9
All Route Options

Drawing Status	A – Approved as Stage Complete		
Scale	1:15,000	@ A3	DO NOT SCALE
Jacobs No.	B2140002		
BIM No.	A9P02-JAC-EGN-Z_ZZZZZ_ZZ-RP-EN-0014_FIG 8.8a		
Drawing number	Figure 8.8a	Rev	C01

Byres of Murthly from the North





- Legend**
- Option ST2A
 - Option ST2B
 - Option ST2C
 - Option ST2D
 - Indicative location of SuDS Option ST2A
 - Indicative location of SuDS Option ST2B
 - Indicative location of SuDS Option ST2C
 - Indicative location of SuDS Option ST2D
 - Origin point
 - Connection point
 - - - Current access
 - Change in access

C01	MAR 2022	Approved	MK	AR	GK	AJG
Rev.	Rev. Date	Purpose of revision	Orig/Dwn	Checkd	Rev'd	Apprv'd

Jacobs
 95 Bathurst Street, Glasgow G2 7HX, UK.
 Tel: +44(0)141 243 8000
 www.jacobs.com



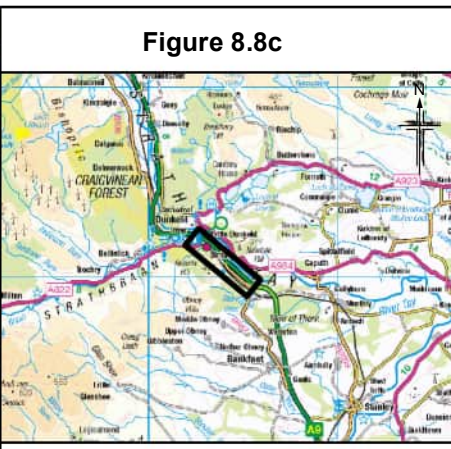
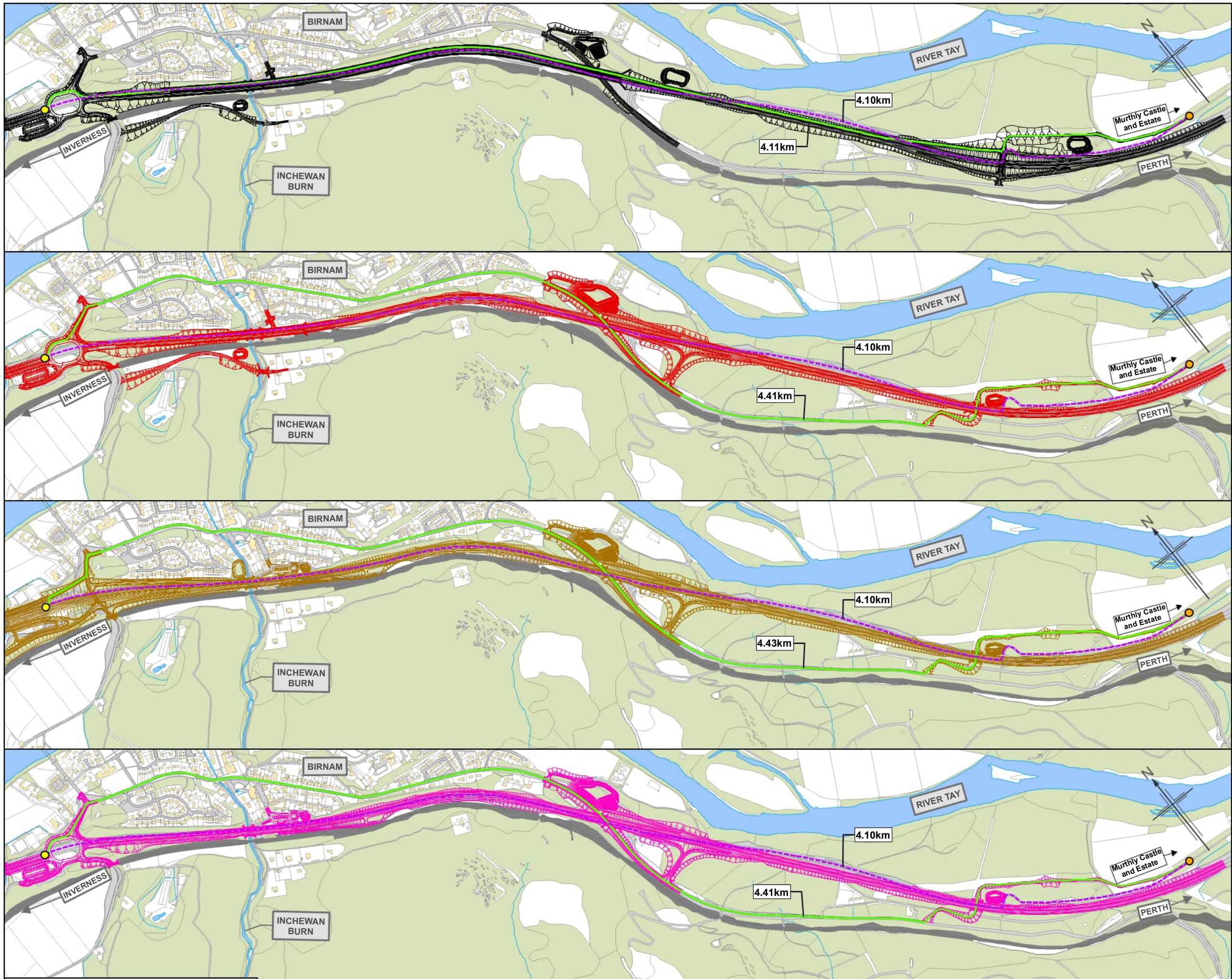
**DMRB Stage 2
 Change in Vehicle Accessibility
 from the A9
 All Route Options**

Sheet 2 of 17

Drawing Status	A – Approved as Stage Complete		
Scale	1:10,000	@ A3	DO NOT SCALE
Jacobs No.	B2140002		
BIM No.	A9P02-JAC-EGN-Z_ZZZZZ_ZZ-RP-EN-0014_FIG 8.8b		
Drawing number	Figure 8.8b	Rev	C01



© Crown copyright 2022. You may re-use this information (excluding logos) free of charge in any format or medium, under the terms of the Open Government Licence. To view this licence, visit <http://www.nationalarchives.gov.uk/doc/open-government-licence/> or e-mail: psi@nationalarchives.gov.uk. Where we have identified any third party copyright information you will need to obtain permission from the copyright holders concerned. Limitation: This drawing has been prepared on behalf of, and for the exclusive use of, Jacobs' Client, and is issued in accordance with, the provisions of the contract between Jacobs and the Client. Jacobs accepts no liability or responsibility whatsoever, for or in respect of, any use of, or reliance upon, this drawing by any third party.



- Legend**
- Option ST2A
 - Option ST2B
 - Option ST2C
 - Option ST2D
 - Indicative location of SuDS Option ST2A
 - Indicative location of SuDS Option ST2B
 - Indicative location of SuDS Option ST2C
 - Indicative location of SuDS Option ST2D
 - Origin point
 - Connection point
 - Current access
 - Change in access

C01	MAR 2022	Approved		MK	AR	GK	AJG
Rev.	Rev. Date	Purpose of revision	Orig/Dwn	Checkd	Rev'd	Apprv'd	

Jacobs
 95 Bothwell Street, Glasgow G2 7HX, UK.
 Tel: +44(0)141 243 8000
 www.jacobs.com



**DMRB Stage 2
 Change in Vehicle Accessibility
 from the A9
 All Route Options**

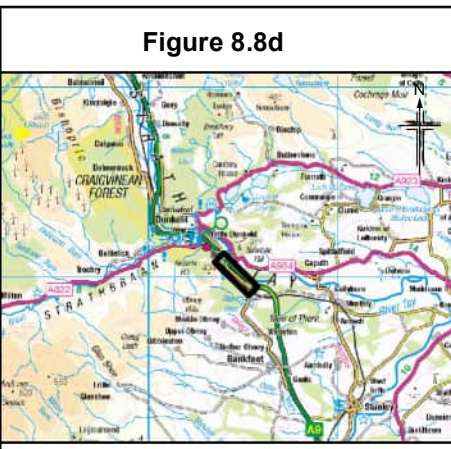
Sheet 3 of 17

Drawing Status	A – Approved as Stage Complete		
Scale	1:12,500	@ A3	DO NOT SCALE
Jacobs No.	B2140002		
BIM No.	A9P02-JAC-EGN-Z_ZZZZZ_ZZ-RP-EN-0014_FIG 8.8c		
Drawing number	Figure 8.8c	Rev	C01

Murthy Castle and Estate from the North



© Crown copyright 2022. You may re-use this information (excluding logos) free of charge in any format or medium, under the terms of the Open Government Licence. To view this licence, visit <http://www.nationalarchives.gov.uk/doc/open-government-licence/> or e-mail: psi@nationalarchives.gov.uk. Where we have identified any third party copyright information you will need to obtain permission from the copyright holders concerned. Limitation: This drawing has been prepared on behalf of, and for the exclusive use of, Jacobs' Client, and is subject to, and issued in accordance with, the provisions of the contract between Jacobs and the Client. Jacobs accepts no liability or responsibility whatsoever, for or in respect of, any use of, or reliance upon, this drawing by any third party.



- Figure 8.8d**
- Legend**
- Option ST2A
 - Option ST2B
 - Option ST2C
 - Option ST2D
 - Indicative location of SuDS Option ST2A
 - Indicative location of SuDS Option ST2B
 - Indicative location of SuDS Option ST2C
 - Indicative location of SuDS Option ST2D
 - Origin point
 - Connection point
 - Current access
 - Change in access

Rev.	Rev. Date	Purpose of revision	Orig/Dwn	Check/Rev'd	Apprv'd	
C01	MAR 2022	Approved	MK	AR	GK	AJG

Jacobs
 95 Botolph Claydon, Gillingham, G2 7HX, UK.
 Tel: +44(0)141 243 8000
 www.jacobs.com




**DMRB Stage 2
 Change in Vehicle Accessibility
 from the A9
 All Route Options**

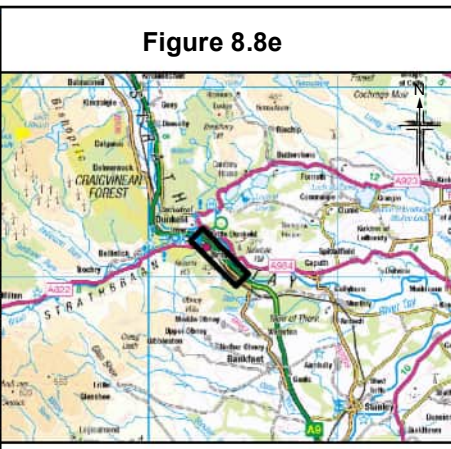
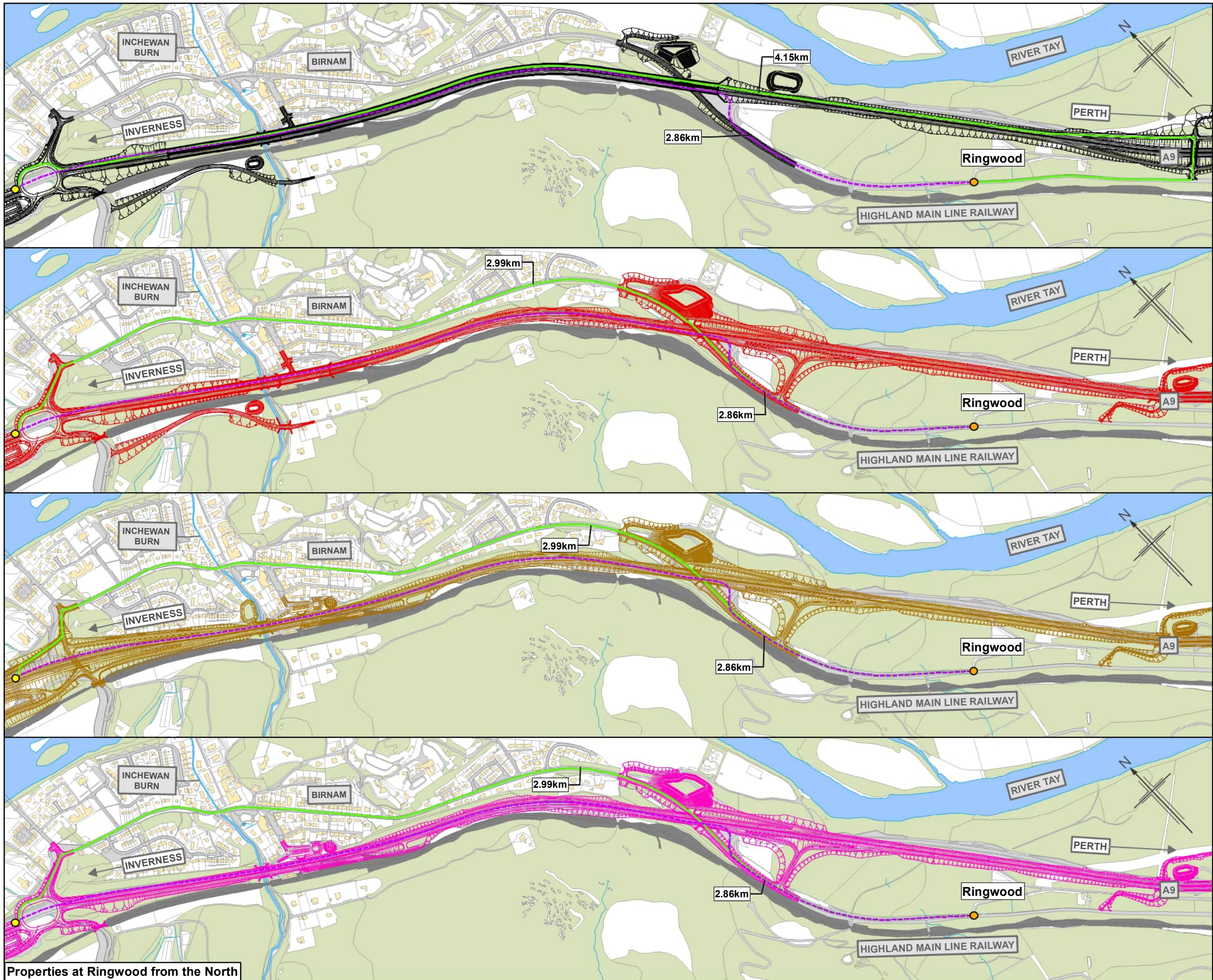
Sheet 4 of 17

Drawing Status	A - Approved as Stage Complete		
Scale	1:7,500	@ A3	DO NOT SCALE
Jacobs No.	B2140002		
BIM No.	A9P02-JAC-EGN-Z_ZZZZZ_ZZ-RP-EN-0014_FIG 8.8d		
Drawing number	Figure 8.8d	Rev	C01

Murthy Castle and Estate from the South



© Crown copyright 2022. You may re-use this information (excluding logos) free of charge in any format or medium, under the terms of the Open Government Licence. To view this licence, visit <http://www.nationalarchives.gov.uk/doc/open-government-licence/> or e-mail: psi@nationalarchives.gov.uk. Where we have identified any third party copyright information you will need to obtain permission from the copyright holders concerned. Limitation: This drawing has been prepared on behalf of, and for the exclusive use of, Jacobs' Client, and is subject to, and issued in accordance with, the provisions of the contract between Jacobs and the Client. Jacobs accepts no liability or responsibility whatsoever for, or in respect of, any use of, or reliance upon, this drawing by any third party.



- Figure 8.8e**
- Legend**
- Option ST2A
 - Option ST2B
 - Option ST2C
 - Option ST2D
 - Indicative location of SuDS Option ST2A
 - Indicative location of SuDS Option ST2B
 - Indicative location of SuDS Option ST2C
 - Indicative location of SuDS Option ST2D
 - Origin point
 - Connection point
 - Current access
 - Change in access

C01	MAR 2022	Approved		MK	AR	GK	AJG
Rev.	Rev. Date	Purpose of revision	Orig/Dwn	Checkd	Rev'd	Apprv'd	

Jacobs
 95 Bathurst Street, Glasgow G2 7HX, UK.
 Tel: +44(0)141 243 8000
 www.jacobs.com




**DMRB Stage 2
 Change in Vehicle Accessibility
 from the A9
 All Route Options**

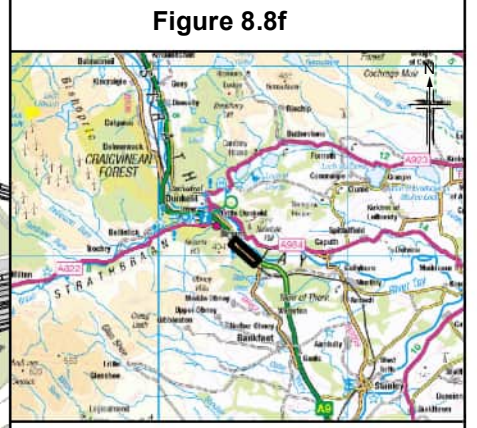
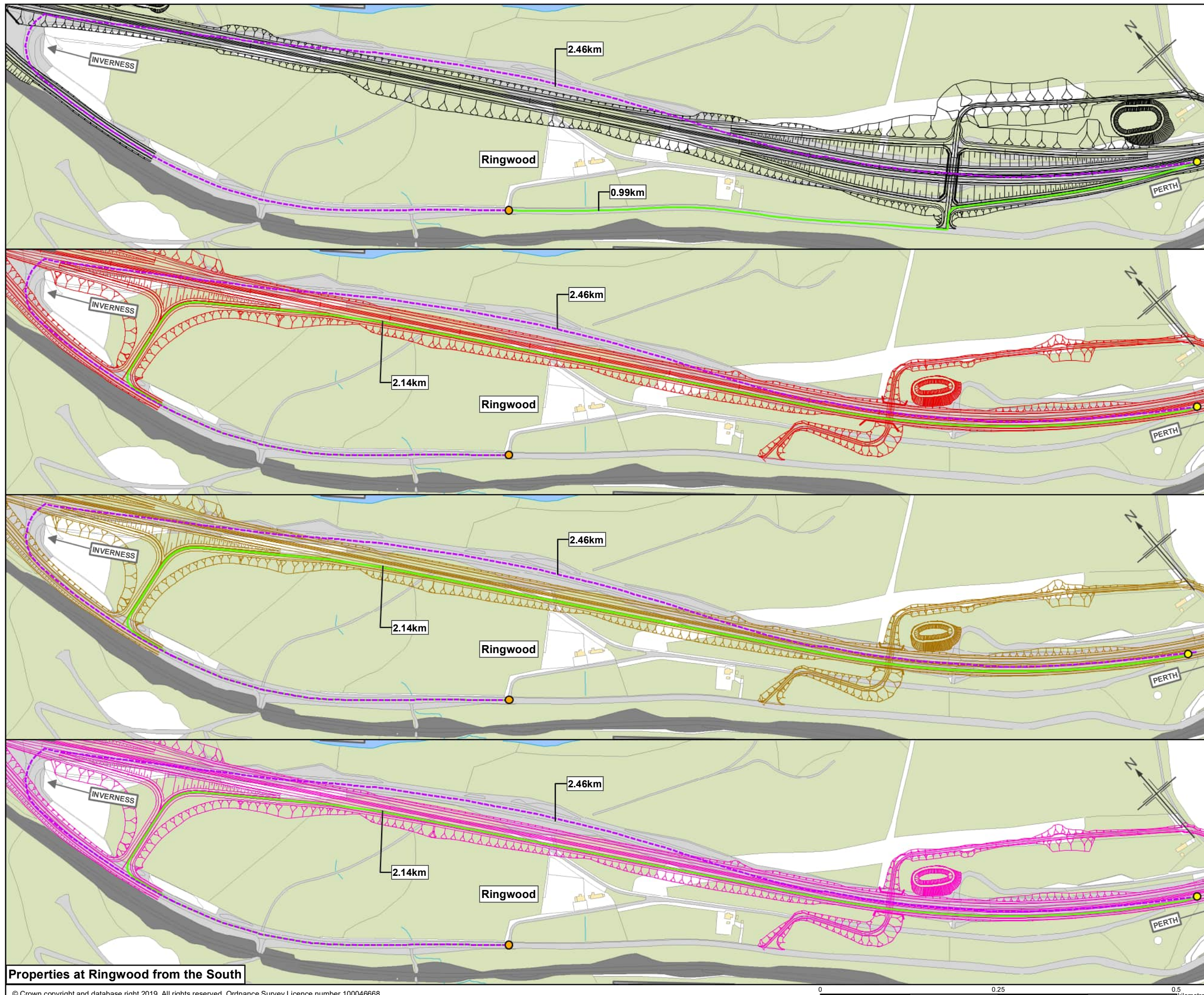
Sheet 5 of 17

Drawing Status	A – Approved as Stage Complete		
Scale	1:10,000	@ A3	DO NOT SCALE
Jacobs No.	B2140002		
BIM No.	A9P02-JAC-EGN-Z_ZZZZZ_ZZ-RP-EN-0014_FIG 8.8e		
Drawing number	Figure 8.8e		Rev C01

Properties at Ringwood from the North



© Crown copyright 2022. You may re-use this information (excluding logos) free of charge in any format or medium, under the terms of the Open Government Licence. To view this licence, visit <http://www.nationalarchives.gov.uk/doc/open-government-licence/> or e-mail: psi@nationalarchives.gov.uk. Where we have identified any third party copyright information you will need to obtain permission from the copyright holders concerned. Limitation: This drawing has been prepared on behalf of, and for the exclusive use of, Jacobs' Client, and is subject to, and issued in accordance with, the provisions of the contract between Jacobs and the Client. Jacobs accepts no liability or responsibility whatsoever, for, or in respect of, any use of, or reliance upon, this drawing by any third party.



- Figure 8.8f**
- Legend**
- Option ST2A
 - Option ST2B
 - Option ST2C
 - Option ST2D
 - Indicative location of SuDS Option ST2A
 - Indicative location of SuDS Option ST2B
 - Indicative location of SuDS Option ST2C
 - Indicative location of SuDS Option ST2D
 - Origin point
 - Connection point
 - Current access
 - Change in access

Rev.	Rev. Date	Approved	Purpose of revision	MK	AR	GK	AJG
C01	MAR 2022						

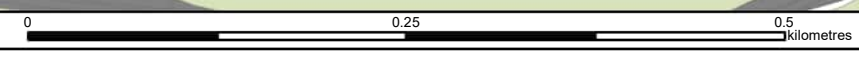
Jacobs
 95 Botwell Street, Glasgow G2 7HX, UK.
 Tel: +44(0)141 243 8000
 www.jacobs.com



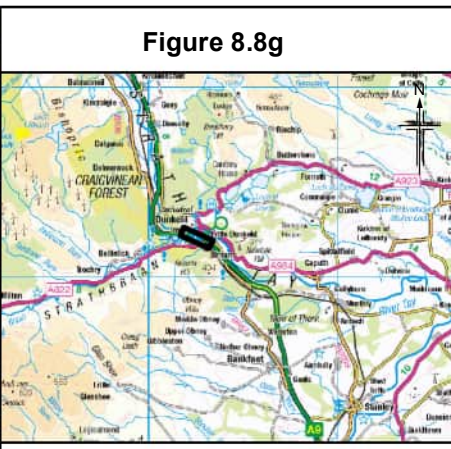
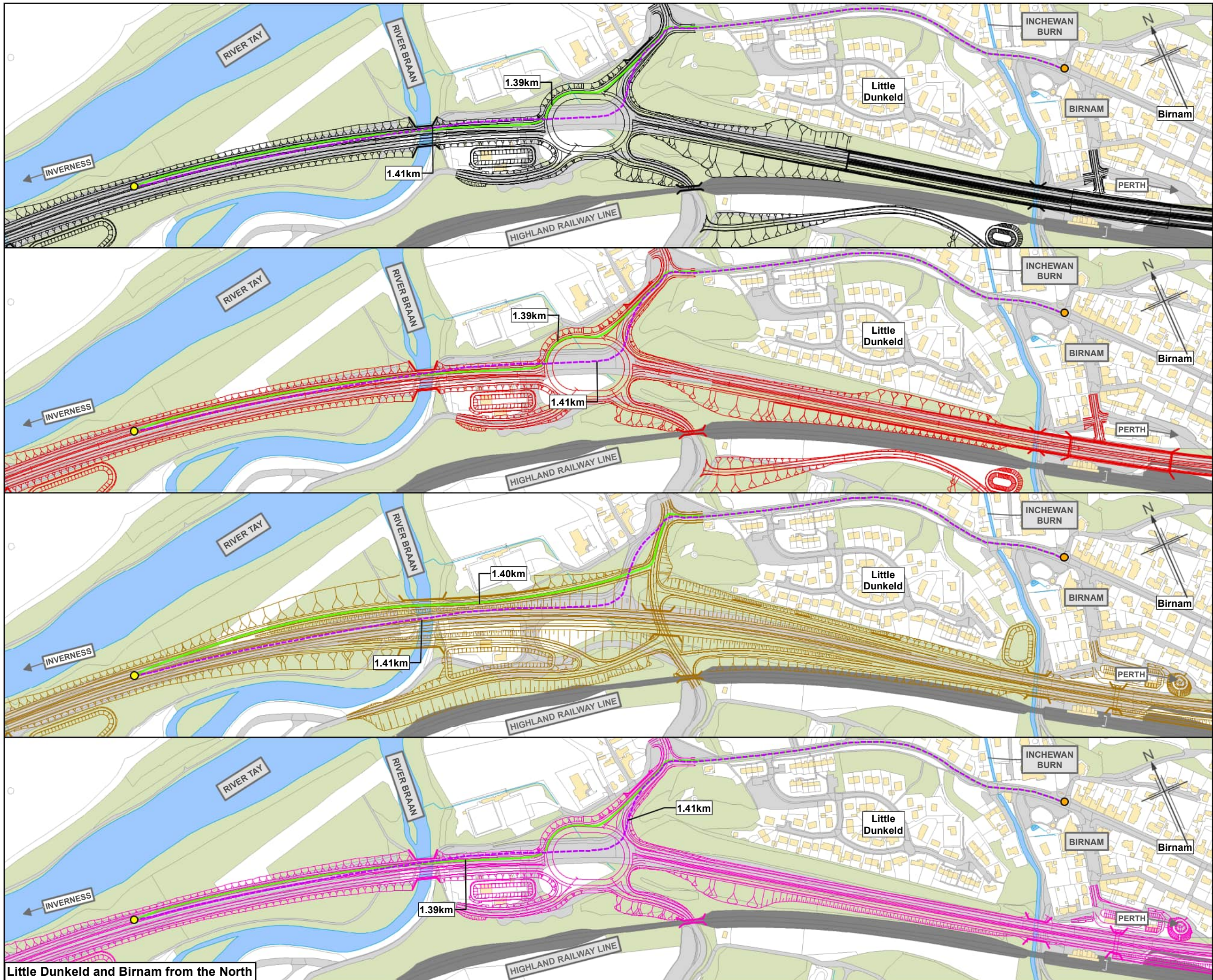
**DMRB Stage 2
 Change in Vehicle Accessibility
 from the A9
 All Route Options**

Drawing Status	A – Approved as Stage Complete		
Scale	1:5,000	@ A3	DO NOT SCALE
Jacobs No.	B2140002		
BIM No.	A9P02-JAC-EGN-Z_ZZZZZ_ZZ-RP-EN-0014_FIG 8.8f		

Drawing number	Figure 8.8f	Rev	C01
----------------	--------------------	-----	------------



© Crown copyright 2022. You may re-use this information (excluding logos) free of charge in any format or medium, under the terms of the Open Government Licence. To view this licence, visit <http://www.nationalarchives.gov.uk/doc/open-government-licence/> or e-mail: psi@nationalarchives.gov.uk. Where we have identified any third party copyright information you will need to obtain permission from the copyright holders concerned. Limitation: This drawing has been prepared on behalf of, and for the exclusive use of, Jacobs' Client, and is subject to, and issued in accordance with, the provisions of the contract between Jacobs and the Client. Jacobs accepts no liability or responsibility whatsoever for, or in respect of, any use of, or reliance upon, this drawing by any third party.



- Legend**
- Option ST2A
 - Option ST2B
 - Option ST2C
 - Option ST2D
 - Indicative location of SuDS Option ST2A
 - Indicative location of SuDS Option ST2B
 - Indicative location of SuDS Option ST2C
 - Indicative location of SuDS Option ST2D
 - Origin point
 - Connection point
 - Current access
 - Change in access

C01	MAR 2022	Approved	MK	AR	GK	AJG
Rev.	Rev. Date	Purpose of revision	Orig/Dwn	Checked	Rev'd	Apprv'd

Jacobs
 95 Bothwell Street Glasgow G2 7HX, UK.
 Tel: +44(0)141 243 8000
 www.jacobs.com



**DMRB Stage 2
 Change in Vehicle Accessibility
 from the A9
 All Route Options**

Sheet 7 of 17

Drawing Status: A – Approved as Stage Complete

Scale: 1:5,000 @ A3 DO NOT SCALE

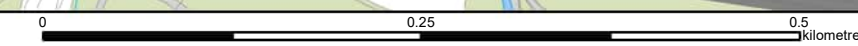
Jacobs No. B2140002

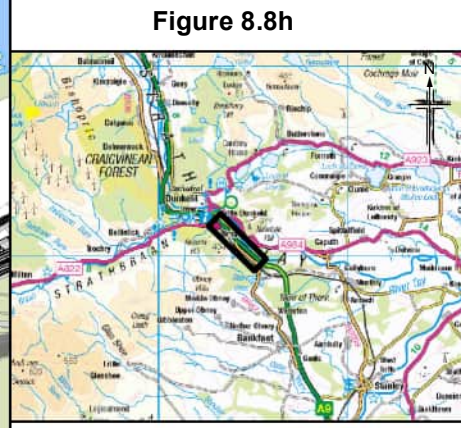
BIM No. A9P02-JAC-EGN-Z_ZZZZZ_ZZ-RP-EN-0014 FIG 8.8g

Drawing number	Figure 8.8g	Rev	C01
----------------	-------------	-----	-----

© Crown copyright 2022. You may re-use this information (excluding logos) free of charge in any format or medium, under the terms of the Open Government Licence. To view this licence, visit <http://www.nationalarchives.gov.uk/doc/open-government-licence/> or e-mail: psi@nationalarchives.gov.uk. Where we have identified any third party copyright information you will need to obtain permission from the copyright holders concerned. Limitation: This drawing has been prepared on behalf of, and for the exclusive use of, Jacobs' Client, and is subject to, and issued in accordance with, the provisions of the contract between Jacobs and the Client. Jacobs accepts no liability or responsibility whatsoever for, or in respect of, any use of, or reliance upon, this drawing by any third party.

Little Dunkeld and Birnam from the North





- Figure 8.8h**
- Legend**
- Option ST2A
 - Option ST2B
 - Option ST2C
 - Option ST2D
 - Indicative location of SuDS Option ST2A
 - Indicative location of SuDS Option ST2B
 - Indicative location of SuDS Option ST2C
 - Indicative location of SuDS Option ST2D
 - Origin point
 - Connection point
 - Current access
 - Change in access

C01	MAR 2022	Approved	MK	AR	GK	AJG
Rev.	Rev. Date	Purpose of revision	Orig/Dwn	Checkd	Rev'd	Apprv'd

Jacobs
 95 Bothwell Street, Glasgow G2 7HX, UK.
 Tel: +44(0)141 243 8000
 www.jacobs.com



DMRB Stage 2
Change in Vehicle Accessibility
from the A9
All Route Options


Sheet 8 of 17

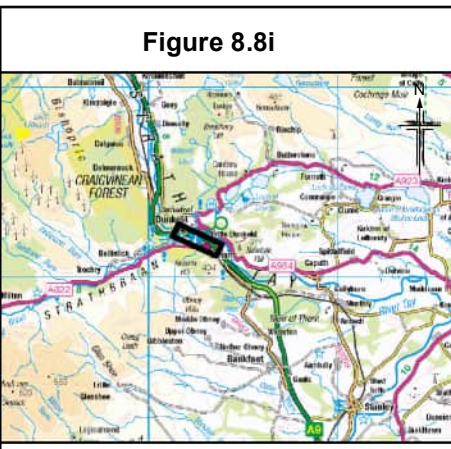
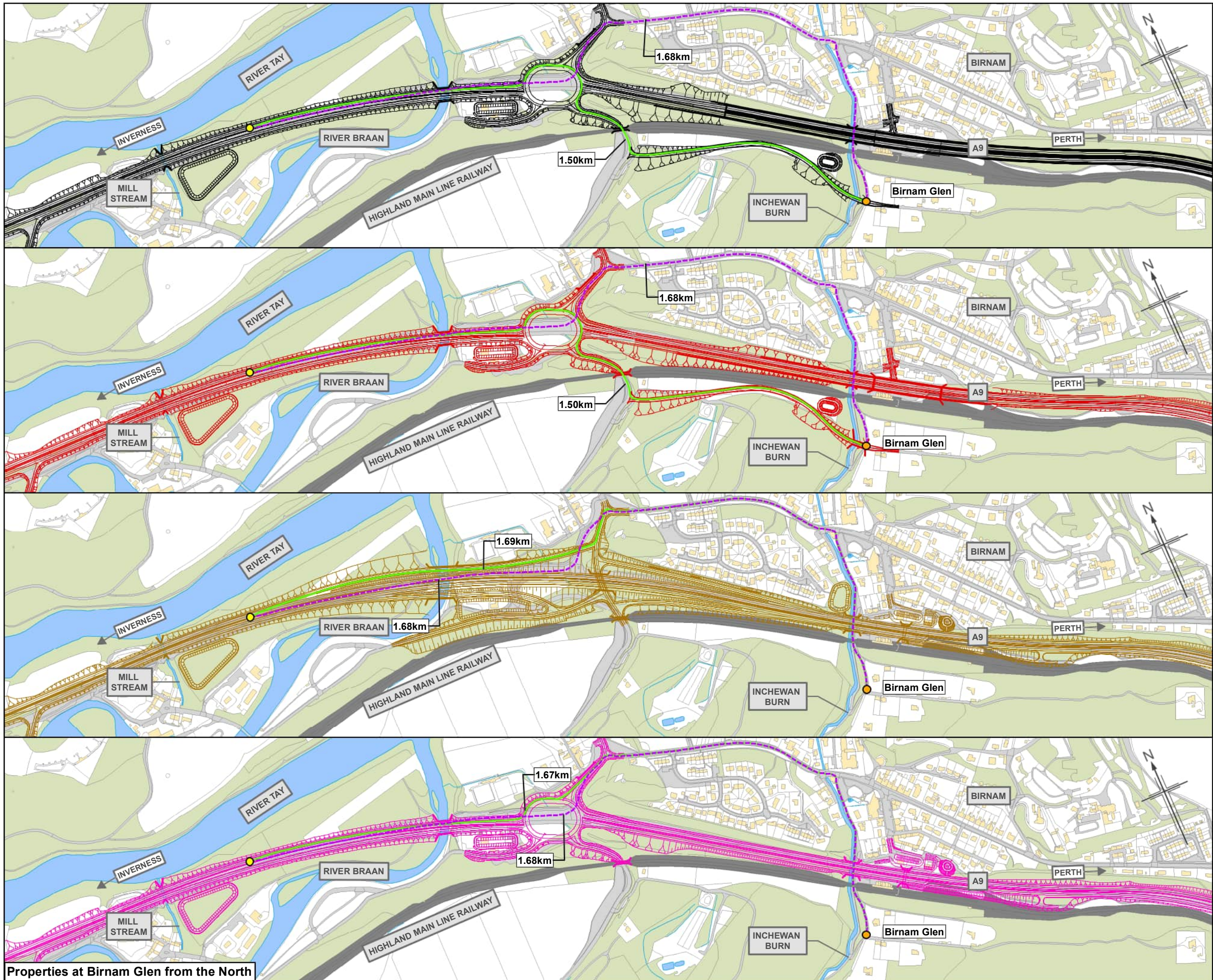
Drawing Status	A – Approved as Stage Complete		
Scale	1:10,000	@ A3	DO NOT SCALE
Jacobs No.	B2140002		
BIM No.	A9P02-JAC-EGN-Z_ZZZZZ_ZZ-RP-EN-0014_FIG 8.8h		
Drawing number	Figure 8.8h	Rev	C01

© Crown copyright 2022. You may re-use this information (excluding logos) free of charge in any format or medium, under the terms of the Open Government Licence. To view this licence, visit <http://www.nationalarchives.gov.uk/doc/open-government-licence/> or e-mail: psi@nationalarchives.gov.uk. Where we have identified any third party copyright information you will need to obtain permission from the copyright holders concerned. Limitation: This drawing has been prepared on behalf of, and for the exclusive use of, Jacobs' Client, and is subject to, and issued in accordance with, the provisions of the contract between Jacobs and the Client. Jacobs accepts no liability or responsibility whatsoever, for or in respect of, any use of, or reliance upon, this drawing by any third party.

Little Dunkeld and Birnam from the South

© Crown copyright and database right 2019. All rights reserved. Ordnance Survey Licence number 100046668.





- Legend**
- Option ST2A
 - Option ST2B
 - Option ST2C
 - Option ST2D
 - Indicative location of SuDS Option ST2A
 - Indicative location of SuDS Option ST2B
 - Indicative location of SuDS Option ST2C
 - Indicative location of SuDS Option ST2D
 - Origin point
 - Connection point
 - Current access
 - Change in access

C01	MAR 2022	Approved	MK	AR	GK	AJG
Rev.	Rev. Date	Purpose of revision	Orig/Dwn	Checked	Rev'd	Apprv'd

Jacobs
 95 Bathurst Street, Glasgow G2 7HX, UK.
 Tel: +44(0)141 243 8000
 www.jacobs.com




**DMRB Stage 2
 Change in Vehicle Accessibility
 from the A9
 All Route Options**

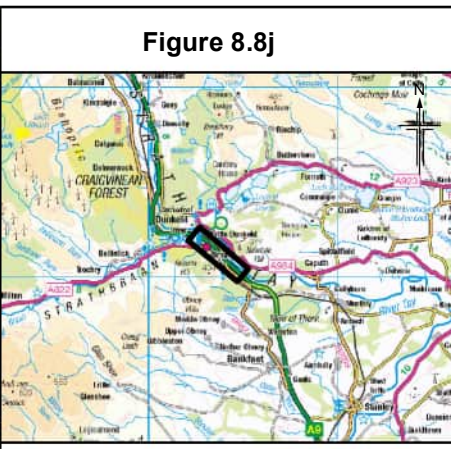
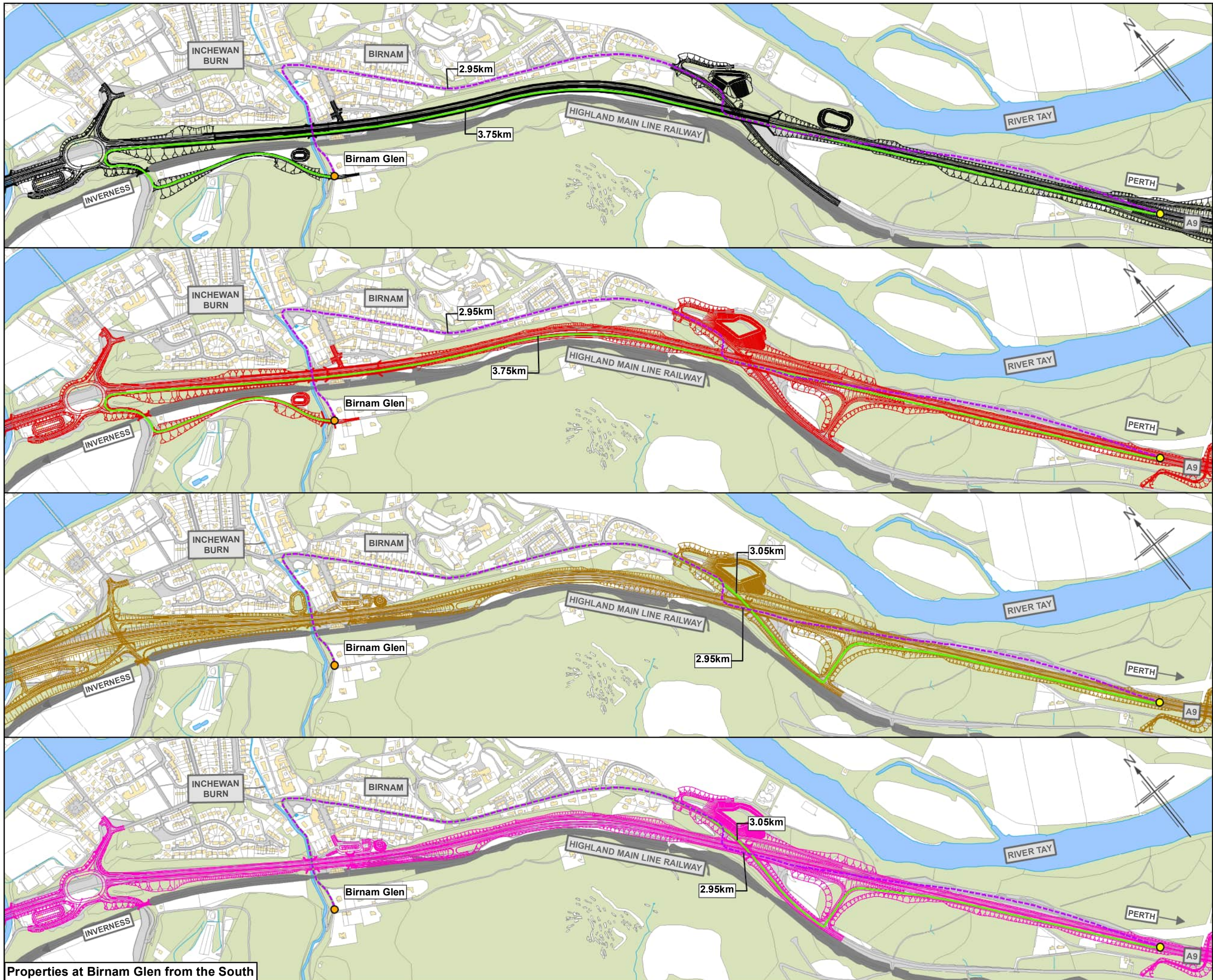
Sheet 9 of 17

Drawing Status	A – Approved as Stage Complete		
Scale	1:7,500	@ A3	DO NOT SCALE
Jacobs No.	B2140002		
BIM No.	A9P02-JAC-EGN-Z_ZZZZZ_ZZ-RP-EN-0014_FIG 8.8i		
Drawing number	Figure 8.8i	Rev	C01

Properties at Birnam Glen from the North



© Crown copyright 2022. You may re-use this information (excluding logos) free of charge in any format or medium, under the terms of the Open Government Licence. To view this licence, visit <http://www.nationalarchives.gov.uk/doc/open-government-licence/> or e-mail: psi@nationalarchives.gov.uk. Where we have identified any third party copyright information you will need to obtain permission from the copyright holders concerned. Limitation: This drawing has been prepared on behalf of, and for the exclusive use of, Jacobs' Client, and is subject to, and issued in accordance with, the provisions of the contract between Jacobs and the Client. Jacobs accepts no liability or responsibility whatsoever, for, or in respect of, any use of, or reliance upon, this drawing by any third party.



- Figure 8.8j**
- Legend**
- Option ST2A
 - Option ST2B
 - Option ST2C
 - Option ST2D
 - Indicative location of SuDS Option ST2A
 - Indicative location of SuDS Option ST2B
 - Indicative location of SuDS Option ST2C
 - Indicative location of SuDS Option ST2D
 - Origin point
 - Connection point
 - Current access
 - Change in access

C01	MAR 2022	Approved		MK	AR	GK	AJG
Rev.	Rev. Date	Purpose of revision	Orig/Dwn	Checkd	Rev'd	Apprv'd	

Jacobs
 95 Bathurst Street Glasgow G2 7HX, UK.
 Tel: +44(0)141 243 8000
 www.jacobs.com




**DMRB Stage 2
 Change in Vehicle Accessibility
 from the A9
 All Route Options**

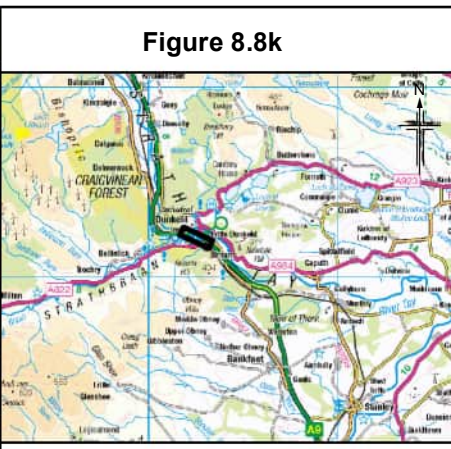
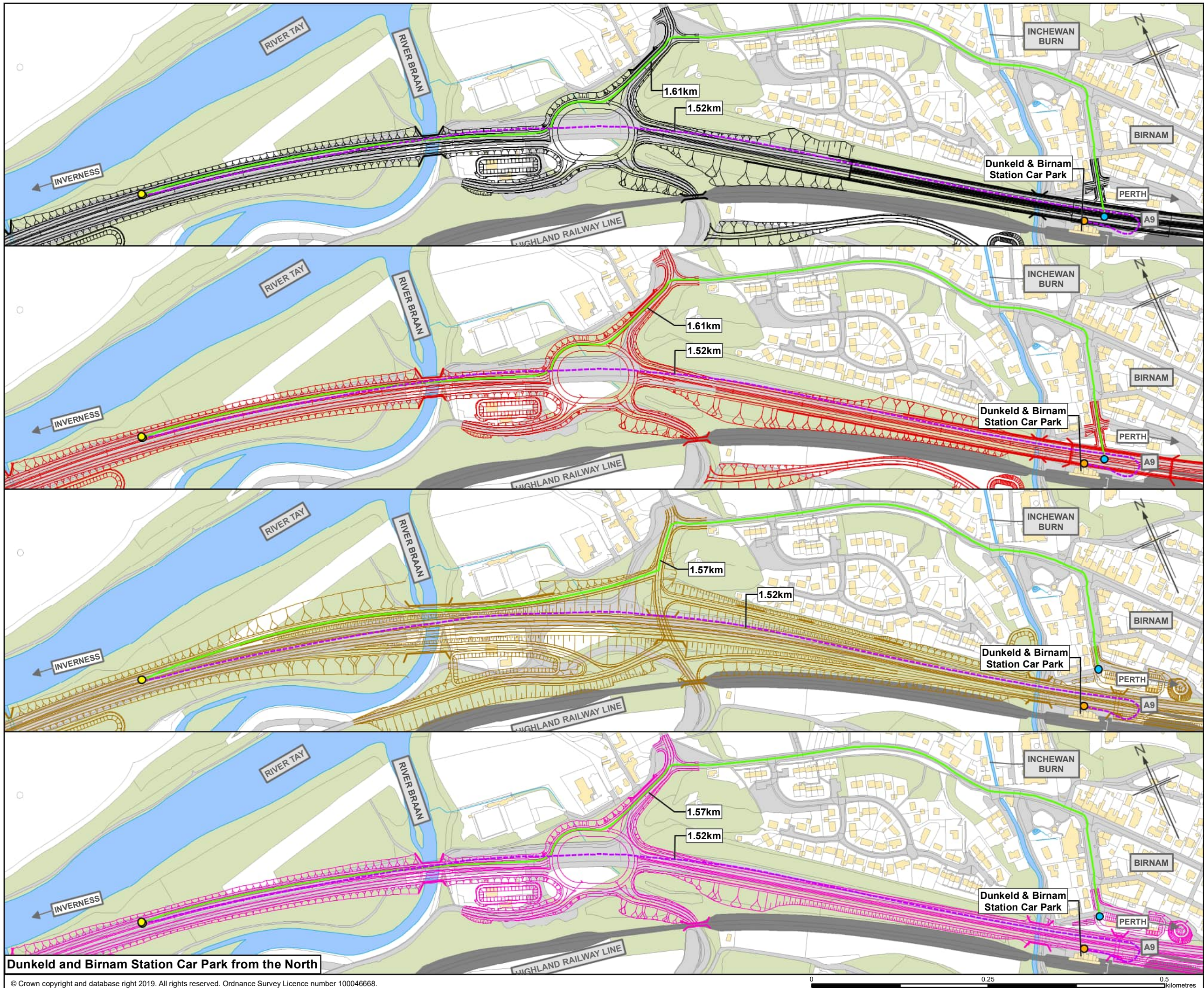
Drawing Status	A – Approved as Stage Complete		
Scale	1:10,000	@ A3	DO NOT SCALE
Jacobs No.	B2140002		
BIM No.	A9P02-JAC-EGN-Z_ZZZZZ_ZZ-RP-EN-0014_FIG 8.8j		

Drawing number	Figure 8.8j	Rev	C01
----------------	--------------------	-----	-----

Properties at Birnam Glen from the South



© Crown copyright 2022. You may re-use this information (excluding logos) free of charge in any format or medium, under the terms of the Open Government Licence. To view this licence, visit <http://www.nationalarchives.gov.uk/doc/open-government-licence/> or e-mail: psi@nationalarchives.gov.uk. Where we have identified any third party copyright information you will need to obtain permission from the copyright holders concerned. Limitation: This drawing has been prepared on behalf of, and for the exclusive use of, Jacobs' Client, and is subject to, and issued in accordance with, the provisions of the contract between Jacobs and the Client. Jacobs accepts no liability or responsibility whatsoever, for or in respect of, any use of, or reliance upon, this drawing by any third party.



- Legend**
- Option ST2A
 - Option ST2B
 - Option ST2C
 - Option ST2D
 - Indicative location of SuDS Option ST2A
 - Indicative location of SuDS Option ST2B
 - Indicative location of SuDS Option ST2C
 - Indicative location of SuDS Option ST2D
 - Origin point
 - Proposed scheme connection point
 - Connection point
 - Current access
 - Change in access

C01	MAR 2022	Approved	MK	AR	GK	AJG
Rev.	Rev. Date	Purpose of revision	Orig/Dwn	Checked	Rev'd	Apprv'd


Jacobs
 95 Bathurst Street, Glasgow G2 7HX, UK.
 Tel: +44(0)141 243 8000
 www.jacobs.com



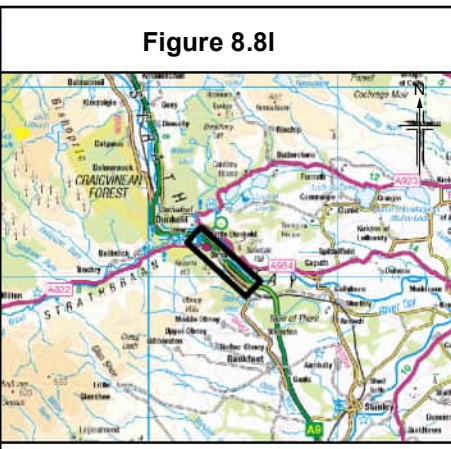
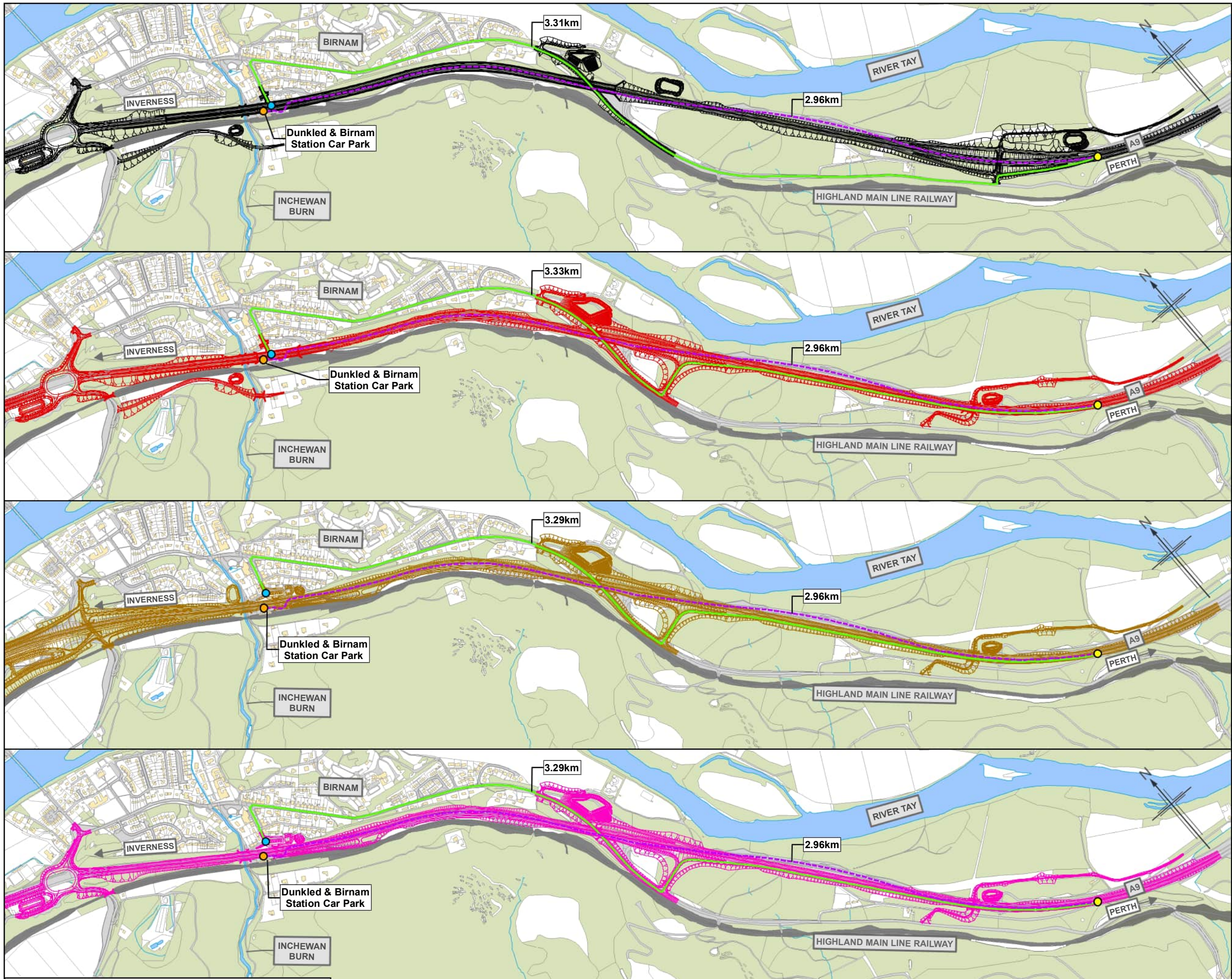
**DMRB Stage 2
 Change in Vehicle Accessibility
 from the A9
 All Route Options**

Drawing title		Sheet 11 of 17	
Drawing Status	A – Approved as Stage Complete		
Scale	1:5,000	@ A3	DO NOT SCALE
Jacobs No.	B2140002		
BIM No.	A9P02-JAC-EGN-Z_ZZZZZ_ZZ-RP-EN-0014_FIG 8.8k		
Drawing number	Figure 8.8k	Rev	C01

Dunkeld and Birnam Station Car Park from the North



© Crown copyright 2022. You may re-use this information (excluding logos) free of charge in any format or medium, under the terms of the Open Government Licence. To view this licence, visit <http://www.nationalarchives.gov.uk/doc/open-government-licence/> or e-mail: psi@nationalarchives.gov.uk. Where we have identified any third party copyright information you will need to obtain permission from the copyright holders concerned. Limitation: This drawing has been prepared on behalf of, and for the exclusive use of, Jacobs' Client, and is subject to, and issued in accordance with, the provisions of the contract between Jacobs and the Client. Jacobs accepts no liability or responsibility whatsoever for, or in respect of, any use of, or reliance upon, this drawing by any third party.



- Figure 8.81**
- Legend**
- Option ST2A
 - Option ST2B
 - Option ST2C
 - Option ST2D
 - Indicative location of SuDS Option ST2A
 - Indicative location of SuDS Option ST2B
 - Indicative location of SuDS Option ST2C
 - Indicative location of SuDS Option ST2D
 - Origin point
 - Proposed scheme connection point
 - Connection point
 - Current access
 - Change in access

C01	MAR 2022	Approved	MK	AR	GK	AJG
Rev.	Rev. Date	Purpose of revision	Orig/Dwn	Checkd	Rev'd	Apprv'd

Jacobs
 95 Bathurst Street, Glasgow G2 7HX, UK.
 Tel: +44(0)141 243 8000
 www.jacobs.com



DMRB Stage 2
Change in Vehicle Accessibility
from the A9
All Route Options

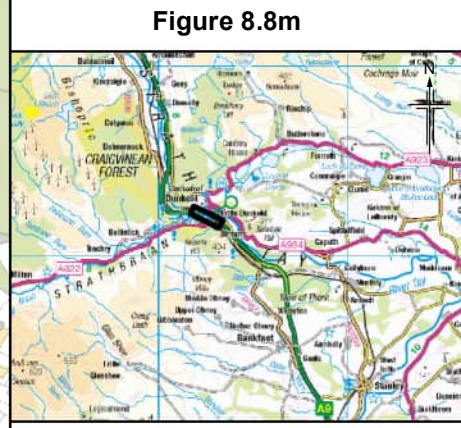
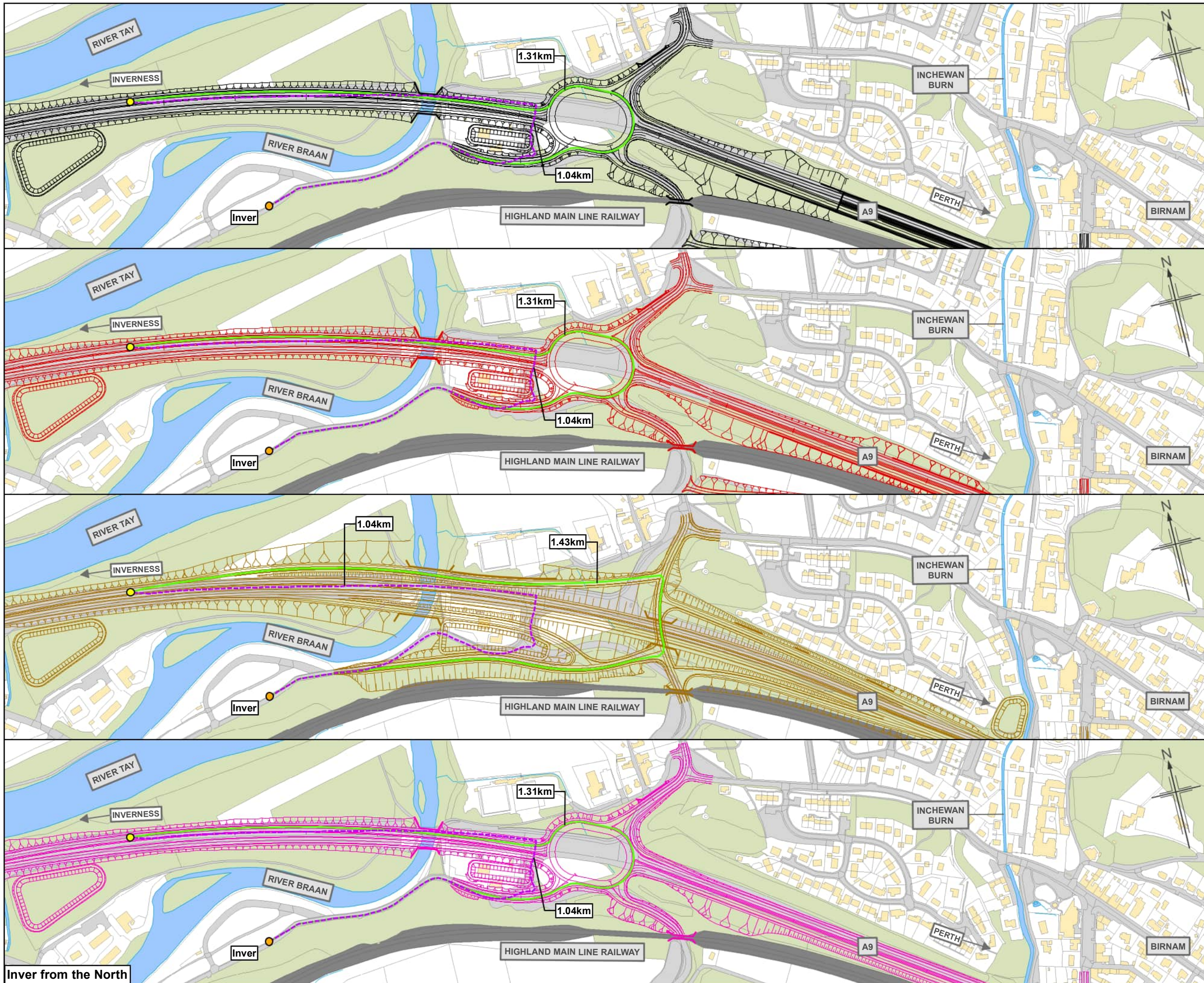
Sheet 12 of 17

Drawing Status	A – Approved as Stage Complete		
Scale	1:12,500	@ A3	DO NOT SCALE
Jacobs No.	B2140002		
BIM No.	A9P02-JAC-EGN-Z_ZZZZZ_ZZ-RP-EN-0014_FIG 8.81		
Drawing number	Figure 8.81	Rev	C01

Dunkled and Birnam Station Car Park from the South



© Crown copyright 2022. You may re-use this information (excluding logos) free of charge in any format or medium, under the terms of the Open Government Licence. To view this licence, visit <http://www.nationalarchives.gov.uk/doc/open-government-licence/> or e-mail: psi@nationalarchives.gov.uk. Where we have identified any third party copyright information you will need to obtain permission from the copyright holders concerned. Limitation: This drawing has been prepared on behalf of, and for the exclusive use of Jacobs' Client, and is subject to, and issued in accordance with, the provisions of the contract between Jacobs and the Client. Jacobs accepts no liability or responsibility whatsoever, for or in respect of, any use of, or reliance upon, this drawing by any third party.



- Legend**
- Option ST2A
 - Option ST2B
 - Option ST2C
 - Option ST2D
 - Indicative location of SuDS Option ST2A
 - Indicative location of SuDS Option ST2B
 - Indicative location of SuDS Option ST2C
 - Indicative location of SuDS Option ST2D
 - Origin point
 - Connection point
 - Current access
 - Change in access

Rev.	C01	MAR 2022	Approved	MK	AR	GK	AJG
Rev. Date			Purpose of revision	Orig/Dwn	Checkd	Rev'd	Apprv'd

Jacobs
 95 Belford Street, Glasgow G2 7HX, UK.
 Tel: +44(0)141 243 8000
 www.jacobs.com



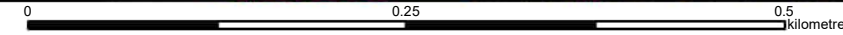
Drawing title
**DMRB Stage 2
 Change in Vehicle Accessibility
 from the A9
 All Route Options**

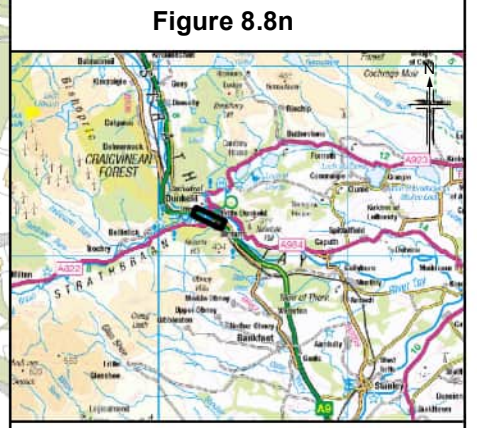
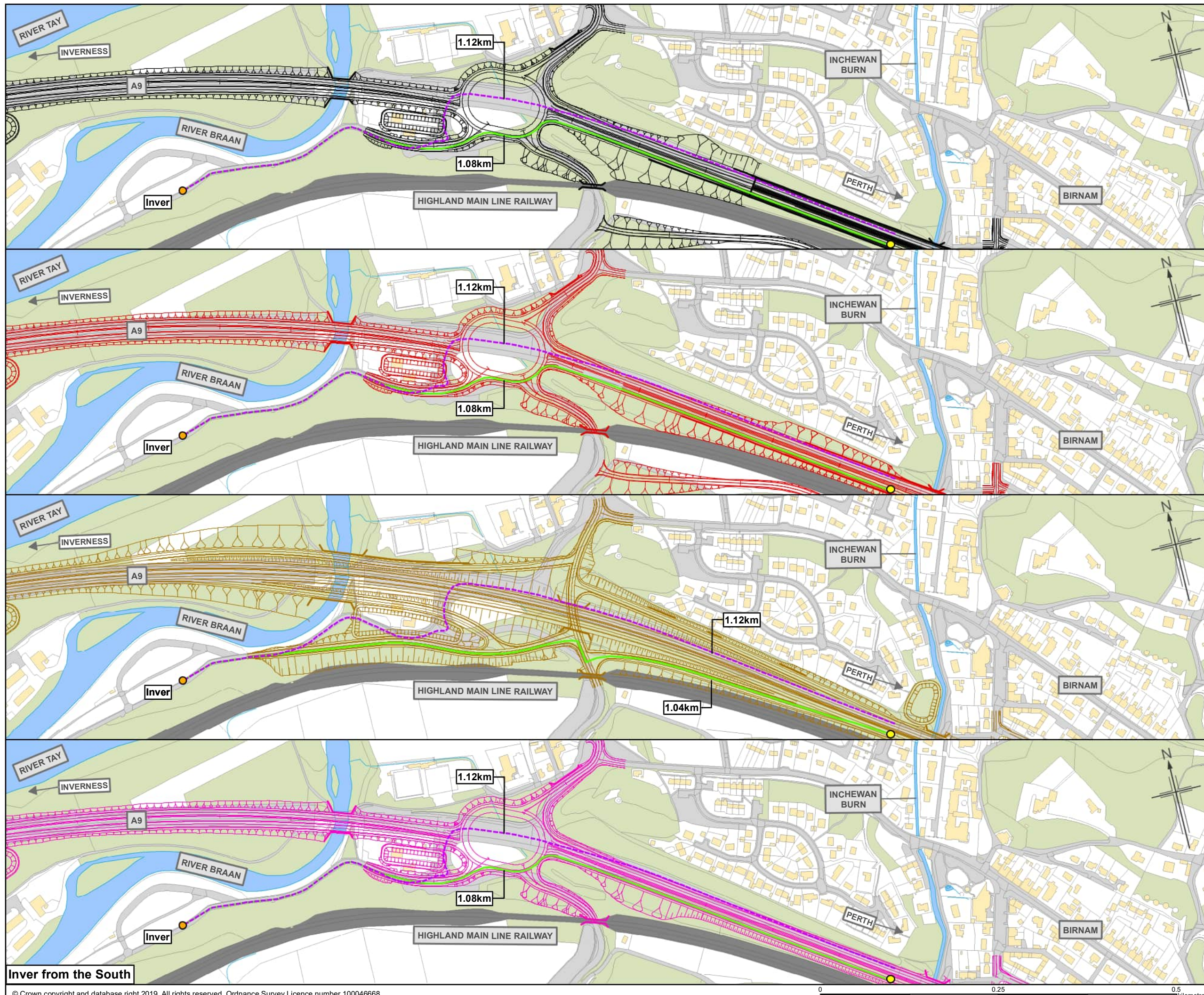
Sheet 13 of 17

Drawing Status	A - Approved as Stage Complete		
Scale	1:5,000	@ A3	DO NOT SCALE
Jacobs No.	B2140002		
BIM No.	A9P02-JAC-EGN-Z_ZZZZZ_ZZ-RP-EN-0014_FIG 8.7m		
Drawing number	Figure 8.8m	Rev	C01

© Crown copyright 2022. You may re-use this information (excluding logos) free of charge in any format or medium, under the terms of the Open Government Licence. To view this licence, visit <http://www.nationalarchives.gov.uk/doc/open-government-licence/> or e-mail: psi@nationalarchives.gov.uk. Where we have identified any third party copyright information you will need to obtain permission from the copyright holders concerned. Limitation: This drawing has been prepared on behalf of, and for the exclusive use of, Jacobs' Client, and is subject to, and issued in accordance with, the provisions of the contract between Jacobs and the Client. Jacobs accepts no liability or responsibility whatsoever, for or in respect of, any use of, or reliance upon, this drawing by any third party.

Inver from the North






- Legend**
- Option ST2A
 - Option ST2B
 - Option ST2C
 - Option ST2D
 - Indicative location of SuDS Option ST2A
 - Indicative location of SuDS Option ST2B
 - Indicative location of SuDS Option ST2C
 - Indicative location of SuDS Option ST2D
 - Origin point
 - Connection point
 - Current access
 - Change in access

C01	MAR 2022	Approved	MK	AR	GK	AJG
Rev.	Rev. Date	Purpose of revision	Orig/Dwn	Checkd	Rev'd	Apprv'd

Jacobs
 95 Bathurst Street, Glasgow G2 7HX, UK.
 Tel: +44(0)141 243 8000
 www.jacobs.com



Drawing title: **DMRB Stage 2**
Change in Vehicle Accessibility
from the A9
All Route Options

Sheet 14 of 17

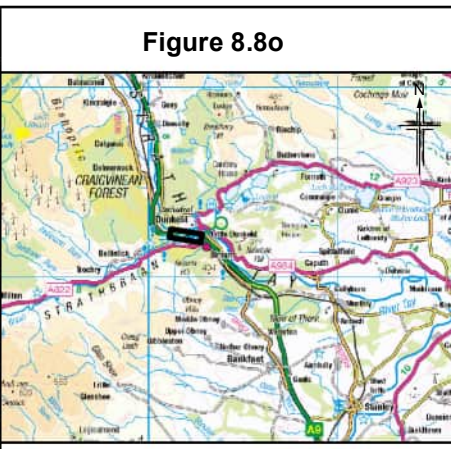
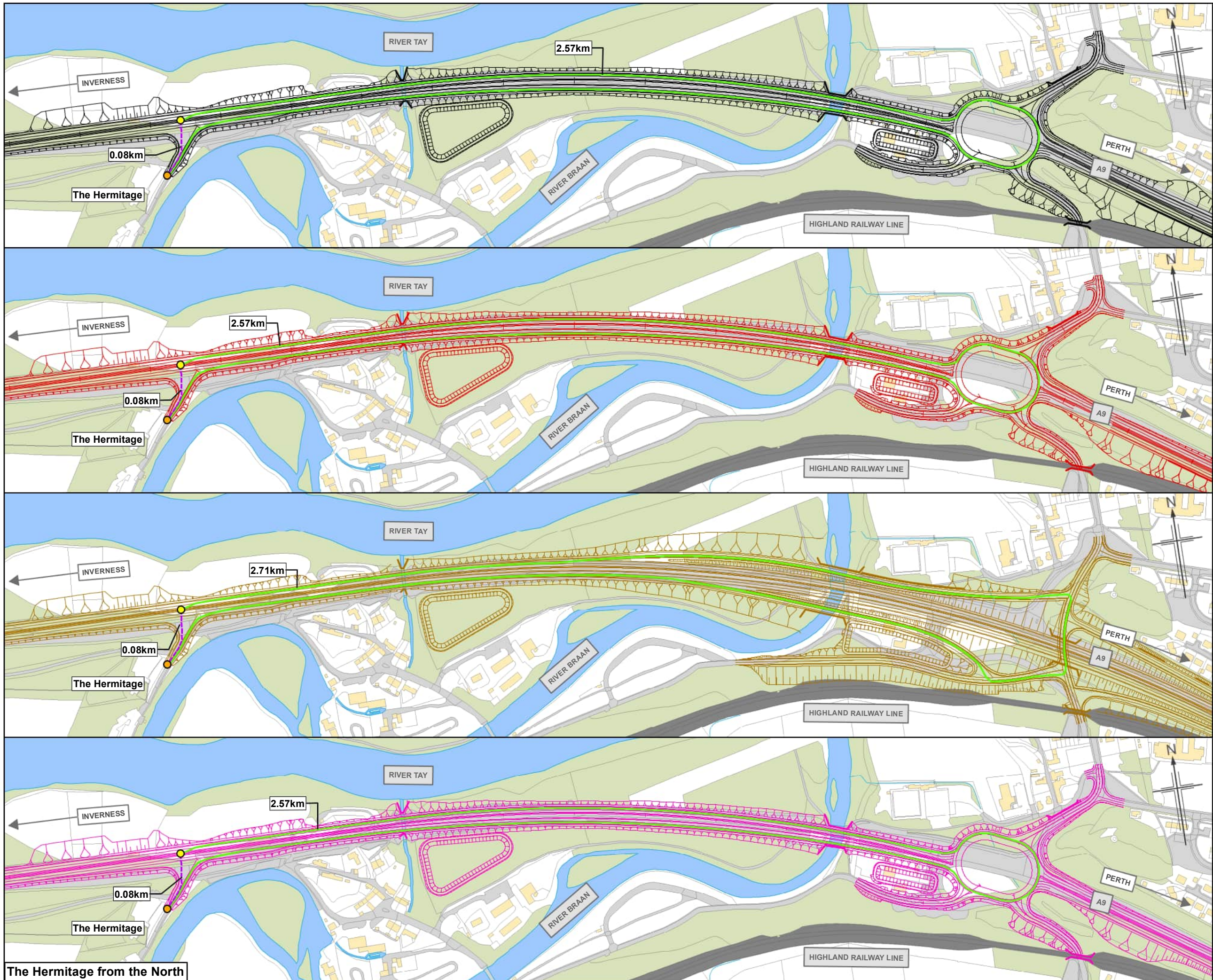
Drawing Status	A - Approved as Stage Complete		
Scale	1:5,000	@ A3	DO NOT SCALE
Jacobs No.	B2140002		
BIM No.	A9P02-JAC-EGN-Z_ZZZZZ_ZZ-RP-EN-0014_FIG 8.7n		

Drawing number	Figure 8.8n	Rev	C01
----------------	--------------------	-----	-----

Inver from the South



© Crown copyright 2022. You may re-use this information (excluding logos) free of charge in any format or medium, under the terms of the Open Government Licence. To view this licence, visit <http://www.nationalarchives.gov.uk/doc/open-government-licence/> or e-mail: psi@nationalarchives.gov.uk. Where we have identified any third party copyright information you will need to obtain permission from the copyright holders concerned. Limitation: This drawing has been prepared on behalf of, and for the exclusive use of Jacobs' Client, and is subject to, and issued in accordance with, the provisions of the contract between Jacobs and the Client. Jacobs accepts no liability or responsibility whatsoever, for, or in respect of, any use of, or reliance upon, this drawing by any third party.



- Figure 8.8o**
- Legend**
- Option ST2A
 - Option ST2B
 - Option ST2C
 - Option ST2D
 - Indicative location of SuDS Option ST2A
 - Indicative location of SuDS Option ST2B
 - Indicative location of SuDS Option ST2C
 - Indicative location of SuDS Option ST2D
 - Origin point
 - Connection point
 - Current access
 - Change in access

C01	MAR 2022	Approved	MK	AR	GK	AJG
Rev.	Rev. Date	Purpose of revision	Orig/Dwn	Checkd	Rev'd	Apprv'd

Jacobs
 95 Bathurst Street, Glasgow G2 7HX, UK.
 Tel: +44(0)141 243 8000
 www.jacobs.com

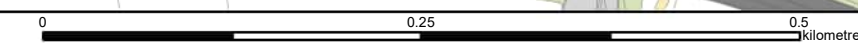


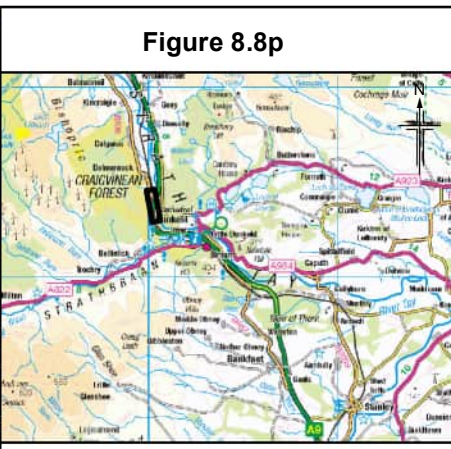
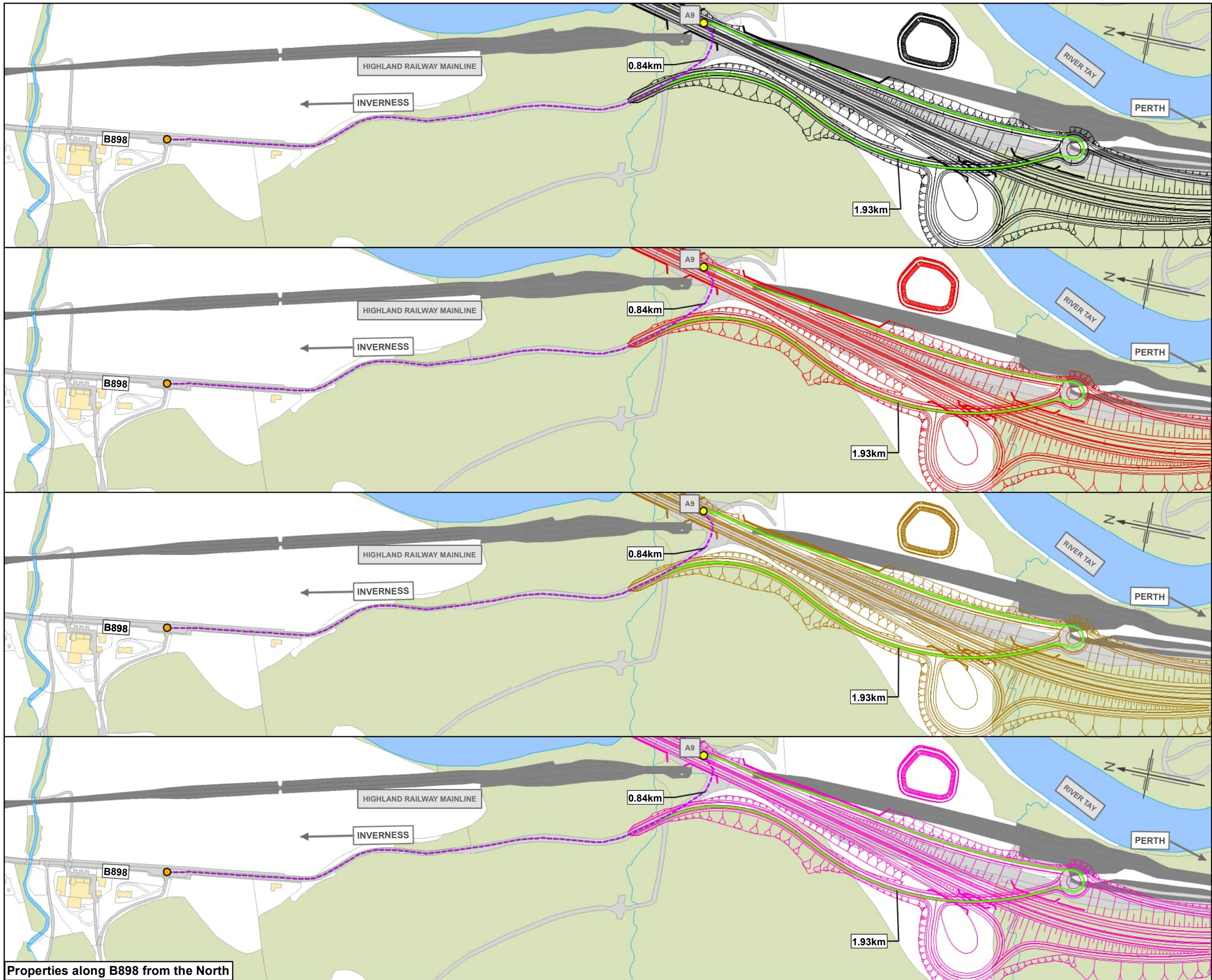
DMRB Stage 2
Change in Vehicle Accessibility
from the A9
All Route Options

Sheet 15 of 17

Drawing Status	A – Approved as Stage Complete		
Scale	1:5,000	@ A3	DO NOT SCALE
Jacobs No.	B2140002		
BIM No.	A9P02-JAC-EGN-Z_ZZZZZ_ZZ-RP-EN-0014_FIG 8.8o		
Drawing number	Figure 8.8o		Rev C01

© Crown copyright 2022. You may re-use this information (excluding logos) free of charge in any format or medium, under the terms of the Open Government Licence. To view this licence, visit <http://www.nationalarchives.gov.uk/doc/open-government-licence/> or e-mail: psi@nationalarchives.gov.uk. Where we have identified any third party copyright information you will need to obtain permission from the copyright holders concerned. Limitation: This drawing has been prepared on behalf of, and for the exclusive use of, Jacobs' Client, and is subject to, and issued in accordance with, the provisions of the contract between Jacobs and the Client. Jacobs accepts no liability or responsibility whatsoever for, or in respect of, any use of, or reliance upon, this drawing by any third party.





- Figure 8.8p**
- Legend**
- Option ST2A
 - Option ST2B
 - Option ST2C
 - Option ST2D
 - Indicative location of SuDS Option ST2A
 - Indicative location of SuDS Option ST2B
 - Indicative location of SuDS Option ST2C
 - Indicative location of SuDS Option ST2D
 - Origin point
 - Connection point
 - Current access
 - Change in access

Rev.	Rev. Date	Approved	Purpose of revision	MK	AR	GK	AJG
C01	MAR 2022	Approved					

Jacobs
 95 Bothwell Street, Glasgow G2 7HX, UK.
 Tel: +44(0)141 243 8000
 www.jacobs.com

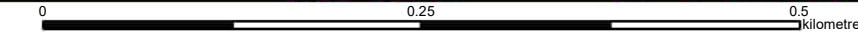


DMRB Stage 2
Change in Vehicle Accessibility
from the A9
All Route Options

Sheet 16 of 17

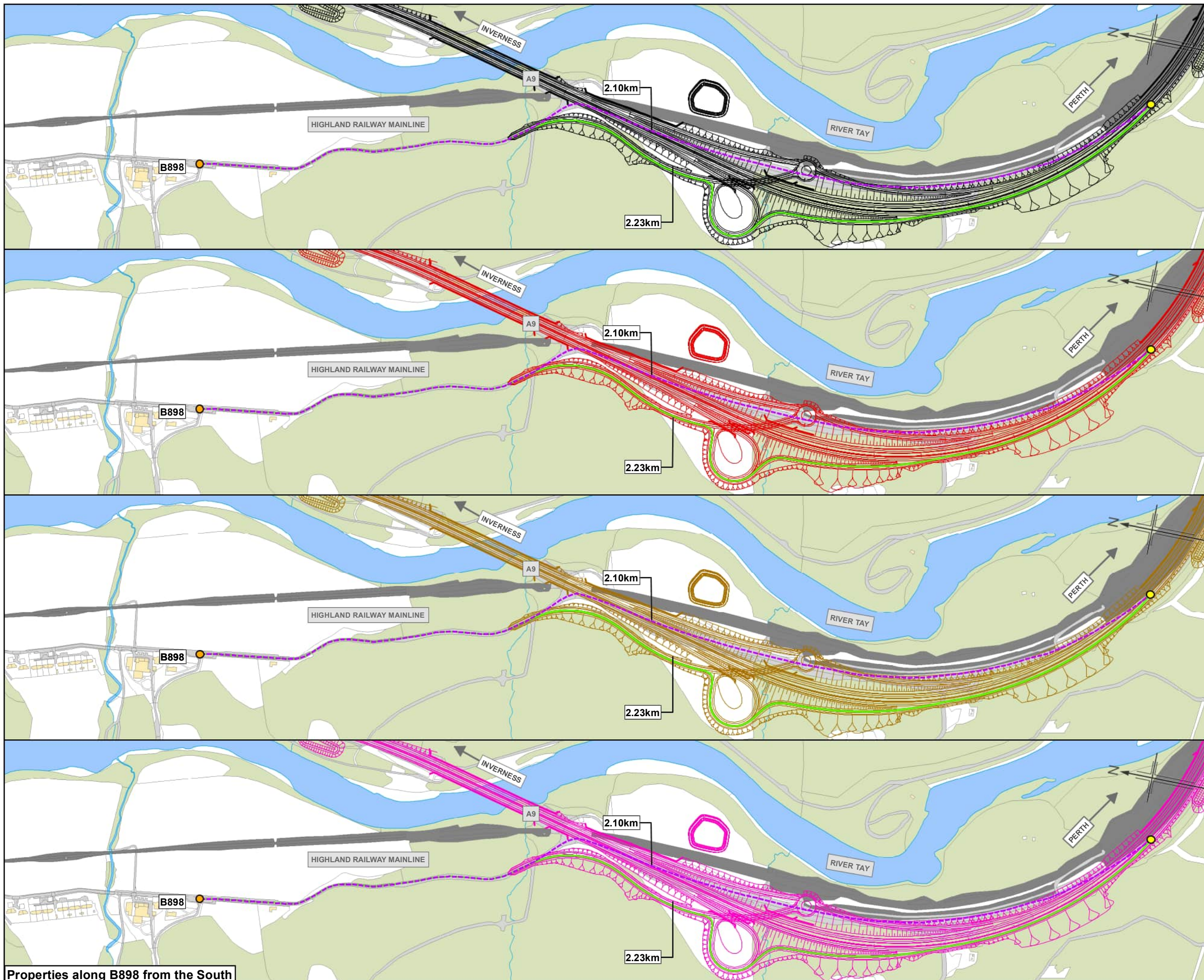
Drawing Status	A – Approved as Stage Complete		
Scale	1:5,000	@ A3	DO NOT SCALE
Jacobs No.	B2140002		
BIM No.	A9P02-JAC-EGN-Z_ZZZZ_ZZ-RP-EN-0014_FIG 8.8p		
Drawing number	Figure 8.8p	Rev	C01

Properties along B898 from the North



© Crown copyright 2022. You may re-use this information (excluding logos) free of charge in any format or medium, under the terms of the Open Government Licence. To view this licence, visit <http://www.nationalarchives.gov.uk/doc/open-government-licence/> or e-mail: psi@nationalarchives.gov.uk. Where we have identified any third party copyright information you will need to obtain permission from the copyright holders concerned. Limitation: This drawing has been prepared on behalf of, and for the exclusive use of, Jacobs' Client, and is issued in accordance with, the provisions of the contract between Jacobs and the Client. Jacobs accepts no liability or responsibility whatsoever, for, or in respect of, any use of, or reliance upon, this drawing by any third party.

Figure 8.8q



- Legend**
- Option ST2A
 - Option ST2B
 - Option ST2C
 - Option ST2D
 - Indicative location of SuDS Option ST2A
 - Indicative location of SuDS Option ST2B
 - Indicative location of SuDS Option ST2C
 - Indicative location of SuDS Option ST2D
 - Origin point
 - Connection point
 - Current access
 - Change in access

Rev.	Rev. Date	Purpose of revision	MK	AR	GK	AJG
C01	MAR 2022	Approved				

Jacobs
 95 Botolph Claydon, Great Ouse, MK43 0JF, UK
 Tel: +44(0)1462 433000
 www.jacobs.com




**DMRB Stage 2
 Change in Vehicle Accessibility
 from the A9
 All Route Options**

Sheet 17 of 17

Drawing Status	A - Approved as Stage Complete		
Scale	1:7,500	@ A3	DO NOT SCALE
Jacobs No.	B2140002		
BIM No.	A9P02-JAC-EGN-Z_ZZZZ_ZZ-RP-EN-0014 FIG 8.8q		
Drawing number	Figure 8.8q	Rev	C01

Properties along B898 from the South



© Crown copyright 2022. You may re-use this information (excluding logos) free of charge in any format or medium, under the terms of the Open Government Licence. To view this licence, visit <http://www.nationalarchives.gov.uk/doc/open-government-licence/> or e-mail: psi@nationalarchives.gov.uk. Where we have identified any third party copyright information you will need to obtain permission from the copyright holders concerned. Limitation: This drawing has been prepared on behalf of, and for the exclusive use of, Jacobs' Client, and is subject to, and issued in accordance with, the provisions of the contract between Jacobs and the Client. Jacobs accepts no liability or responsibility whatsoever, for or in respect of, any use of, or reliance upon, this drawing by any third party.