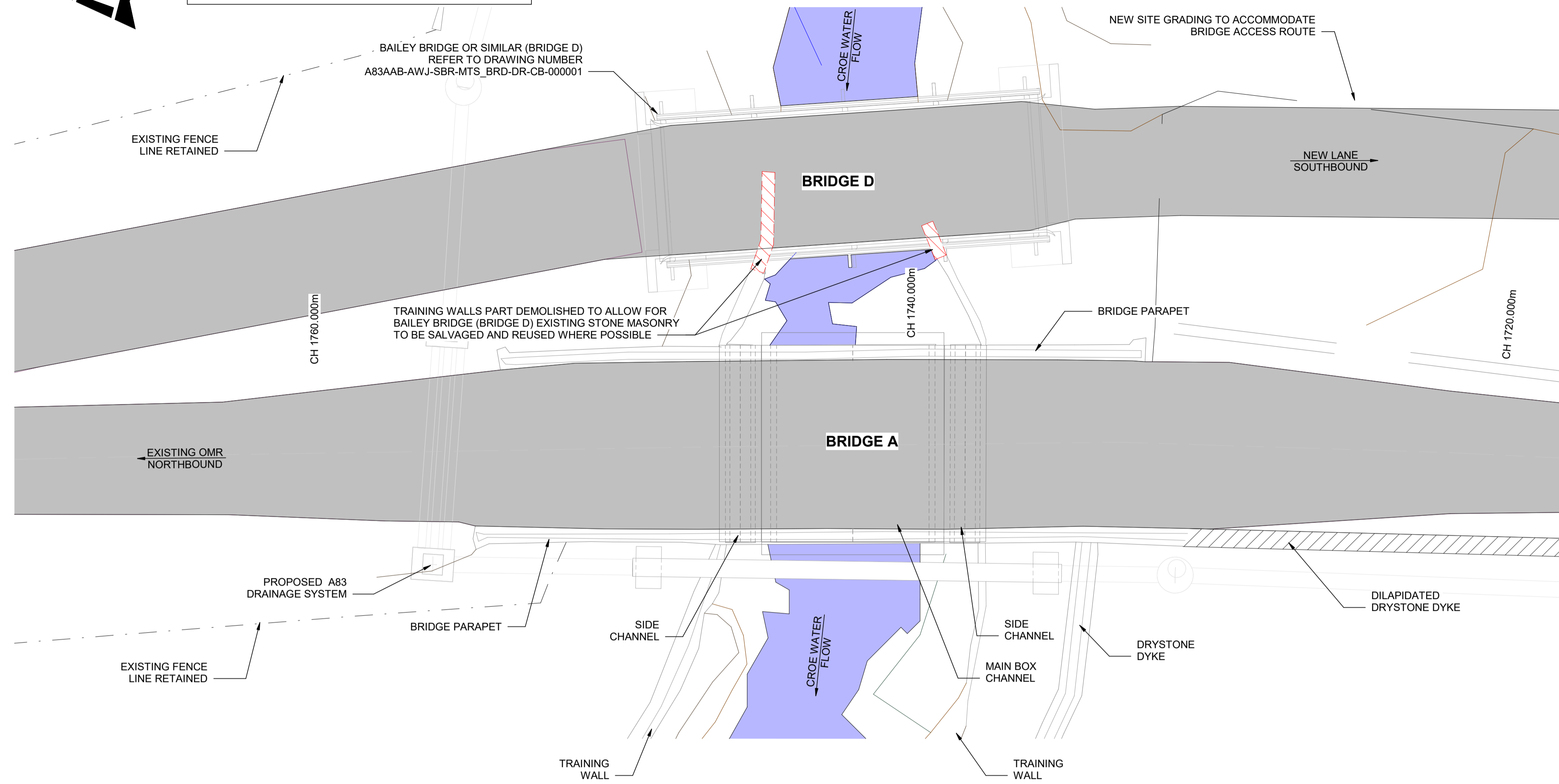


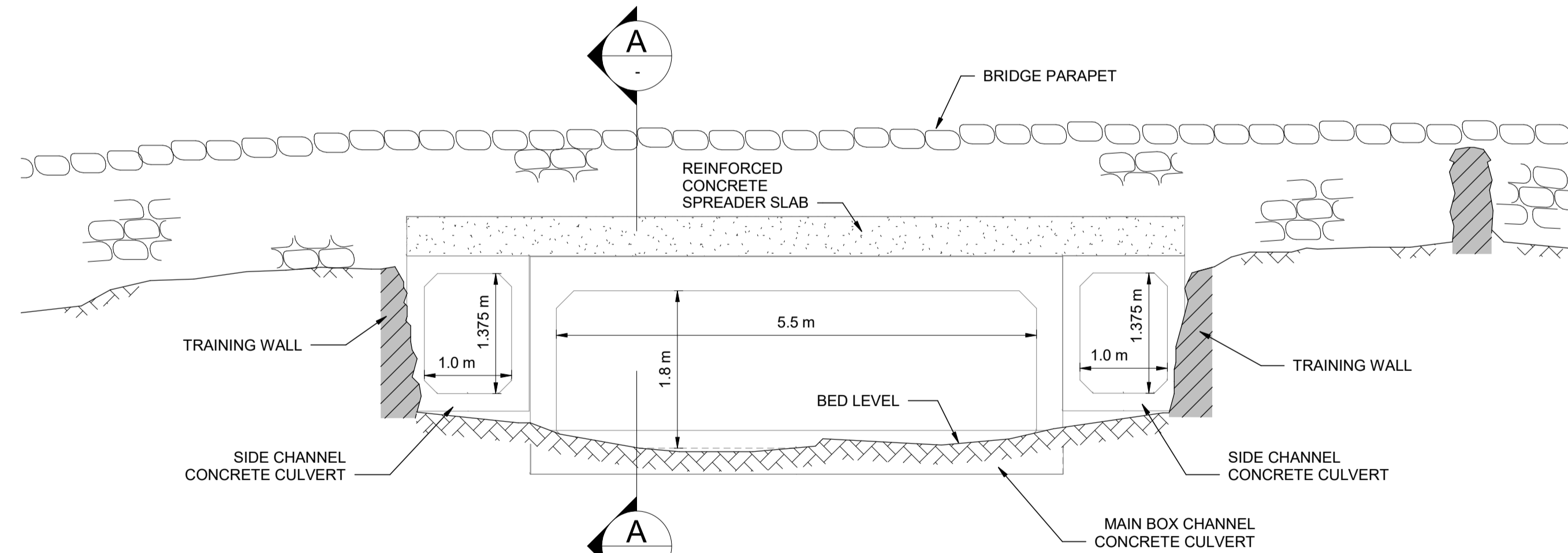
DO NOT SCALE

Millimetres
0 10 100

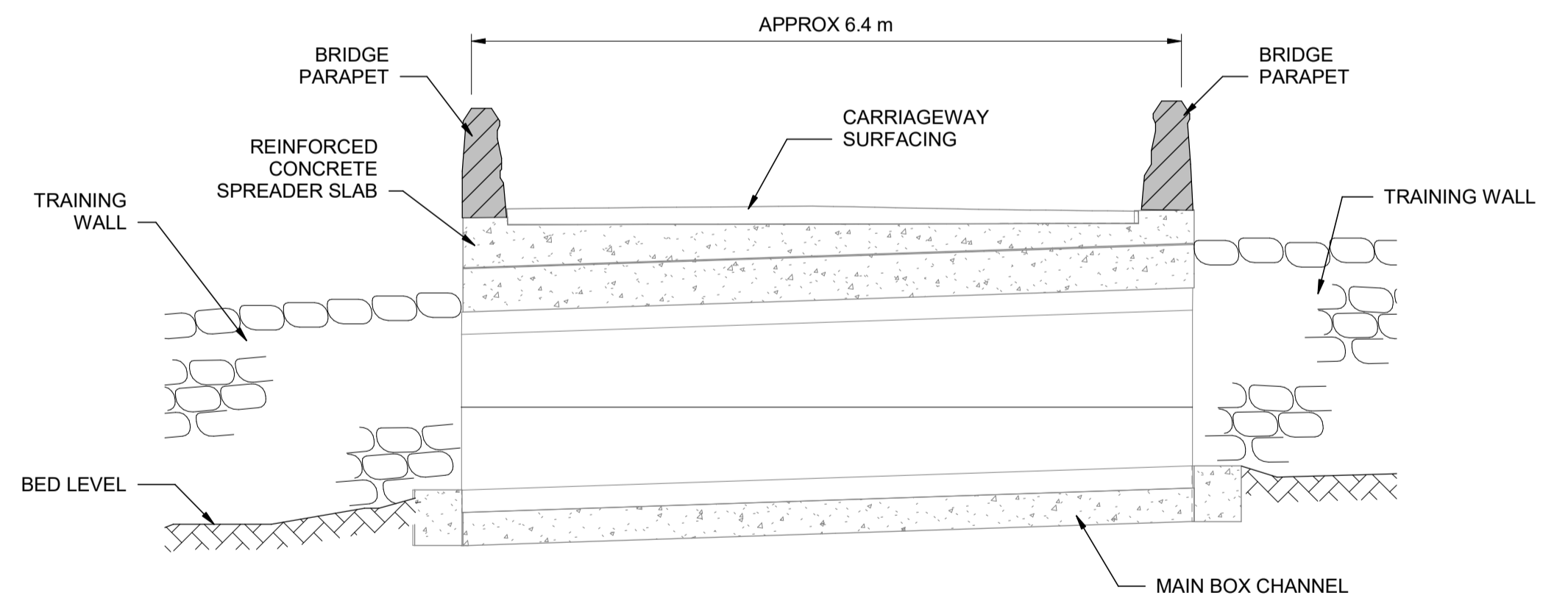
NOTE:
FOR MORE INFORMATION ON ROAD ALIGNMENT REFER TO DRG:
A83AAB-AWJ-HGN-MTS_MB0-DR-CH-000001



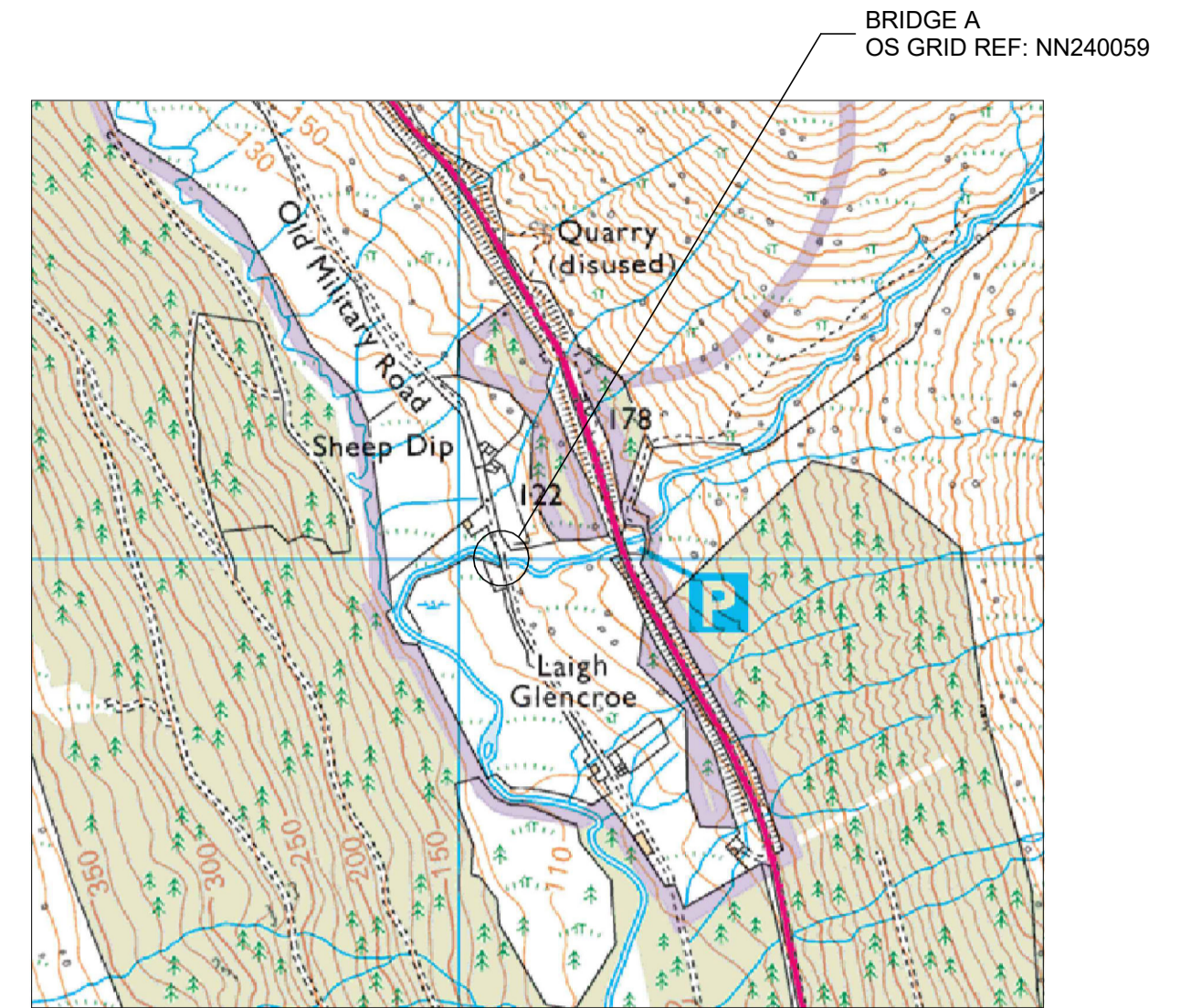
PLAN
SCALE 1 : 100



WEST (DOWNSTREAM) ELEVATION, AS EXISTING
SCALE 1 : 50



SECTION A-A
SCALE 1 : 50



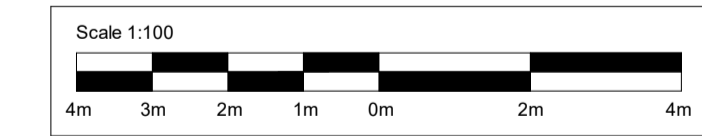
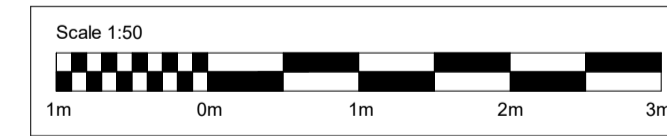
LOCATION PLAN
NOT TO SCALE

This map is reproduced from Ordnance Survey material with the permission of Ordnance Survey on behalf of the Controller of Her Majesty's Stationery Office © Crown copyright. Unauthorised reproduction infringes Crown copyright and may lead to prosecution or civil proceedings. AL 100018595 - 2023.

- ALL DIMENSIONS ARE IN METRES UNLESS OTHERWISE SPECIFIED.
- THIS DRAWING SHALL BE READ IN CONJUNCTION WITH DRAWINGS: A83AAB-AWJ-SBR-MTS_BRD-DR-CH-000001
- LOCAL DEFECTS IN THE EXISTING BRIDGE TO BE REMEDIATED AS PER THE INSPECTION REPORT A83AAB-AWJ-SBR-MTS_GEN-RP-CB-000001.
- THE DEPTH OF FOUNDATION TO BE CONFIRMED FROM THE GROUND INVESTIGATION.
- DIMENSIONS TAKEN FROM RECORD DRAWING. DIMENSIONS TO BE CONFIRMED FROM LIDAR SURVEY.

SAFETY, HEALTH AND ENVIRONMENTAL INFORMATION

Description:						
In addition to the hazards/risks normally associated with the types of work detailed on this drawing, note the following significant residual risks (Reference shall also be made to the design hazard log).						
Construction						
NONE						
Maintenance / Cleaning						
NONE						
Use						
NONE						
Decommissioning / Demolition						
NONE						
Description:						
FOR EIA REPORT						
S5	P04	KS	DG	JV	RHG	03/10/2024
Description:						
FOR EIA REPORT						
A3	C01	KS	JC	AH	RHG	06/12/2024
Status	Revision	Drawn	Checked	Reviewed	Authorised	Issue Date

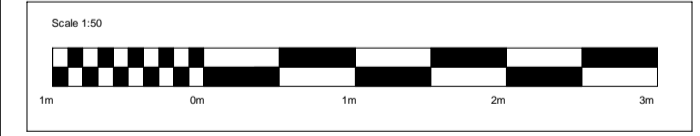
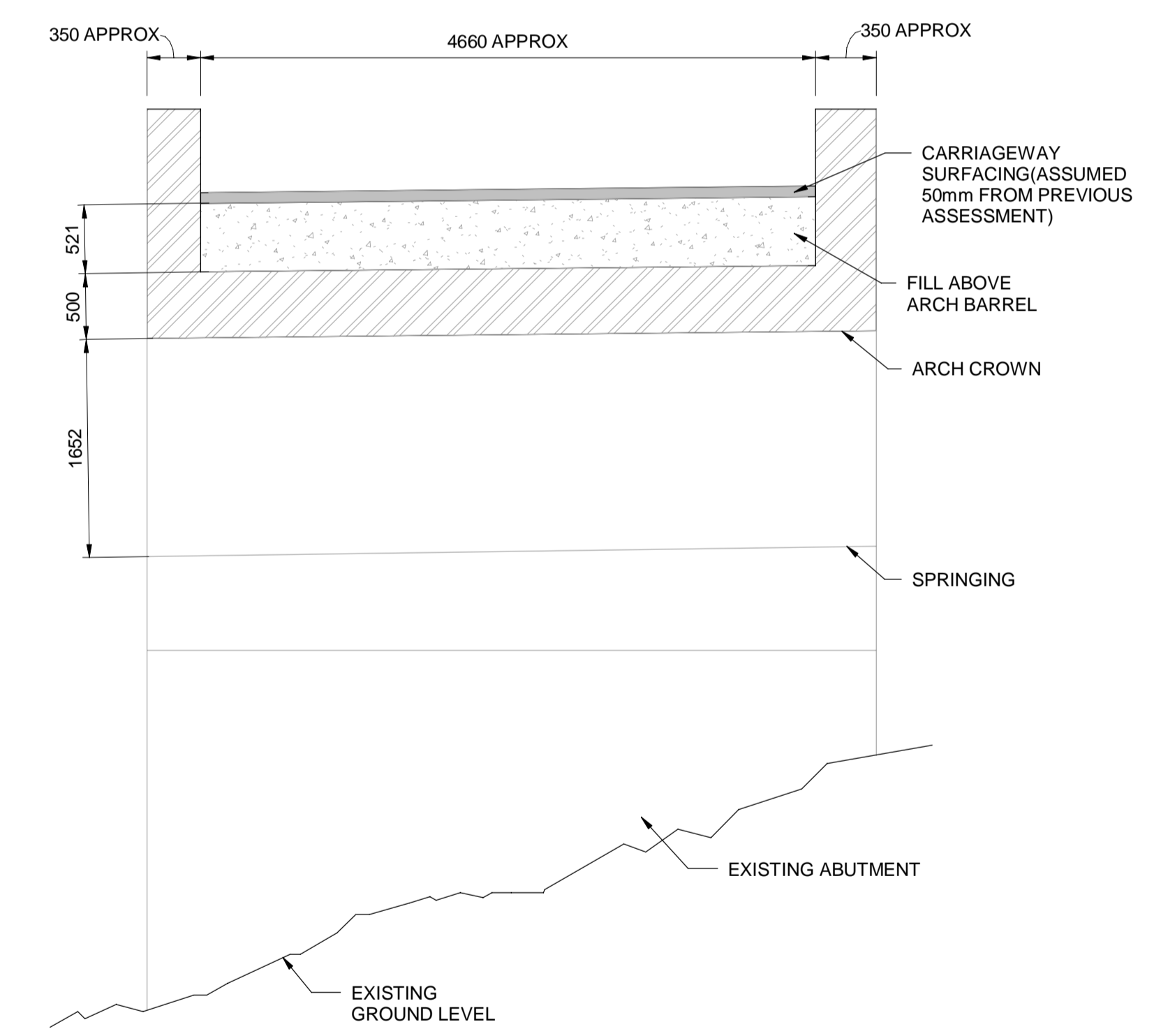
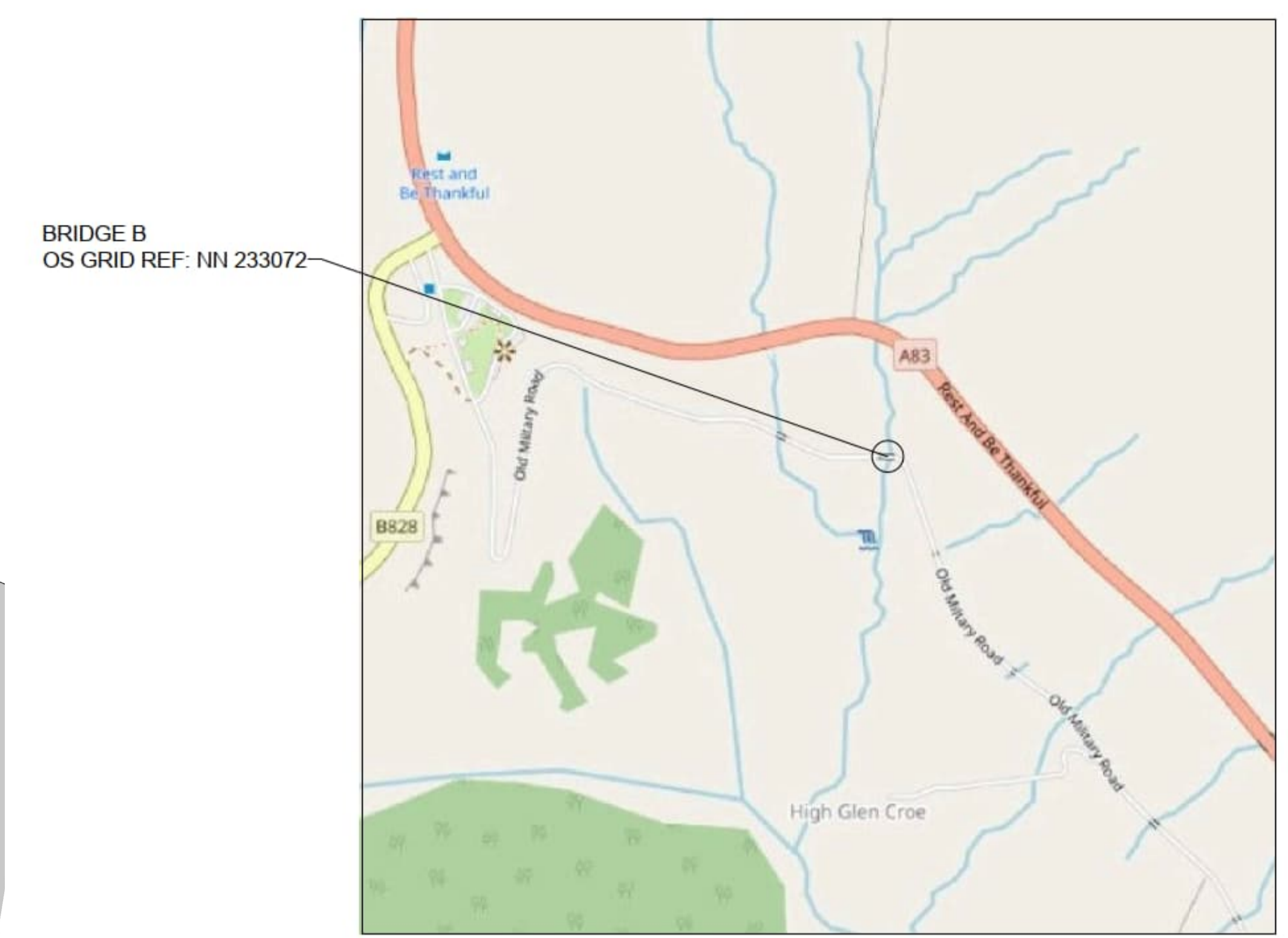
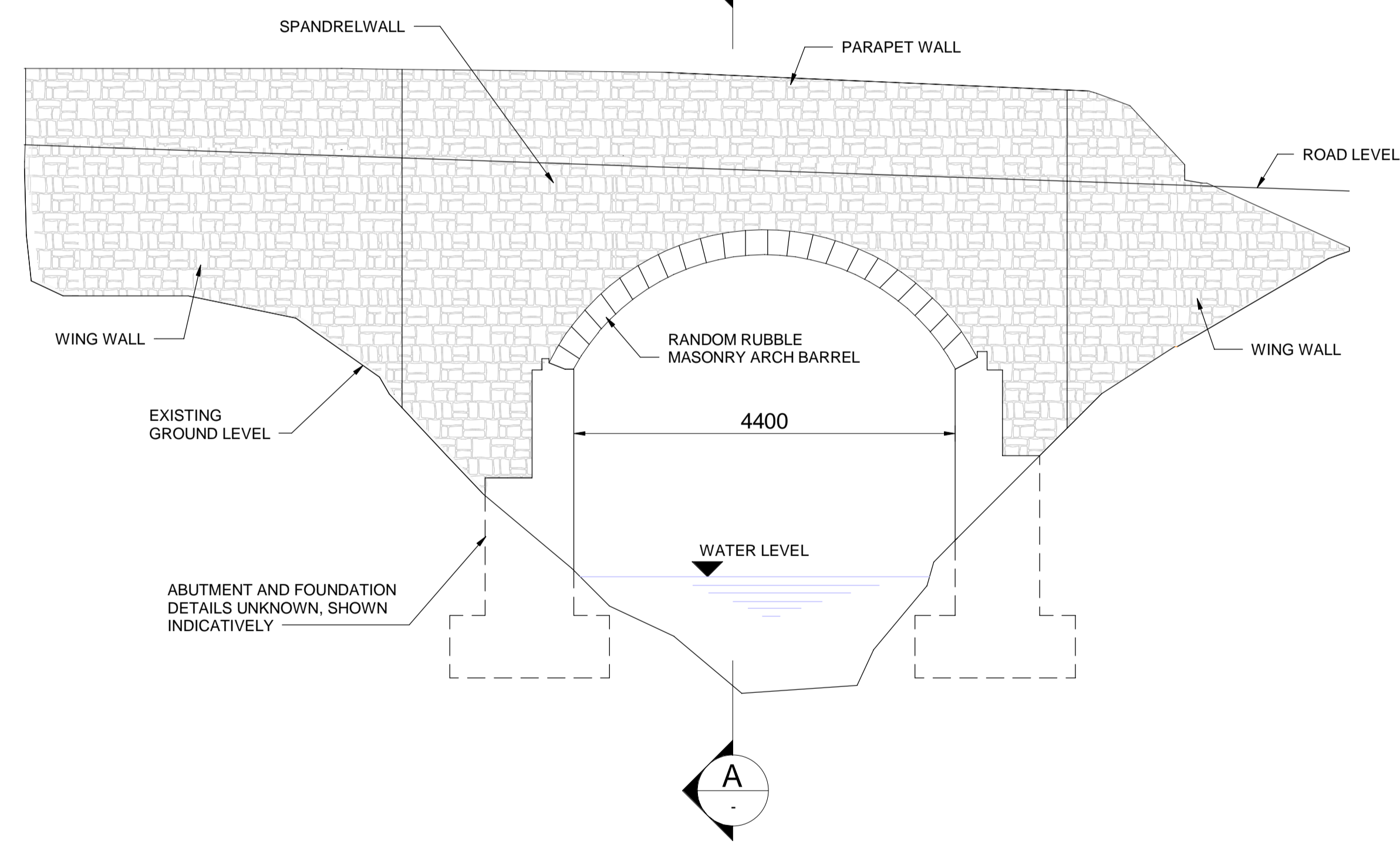
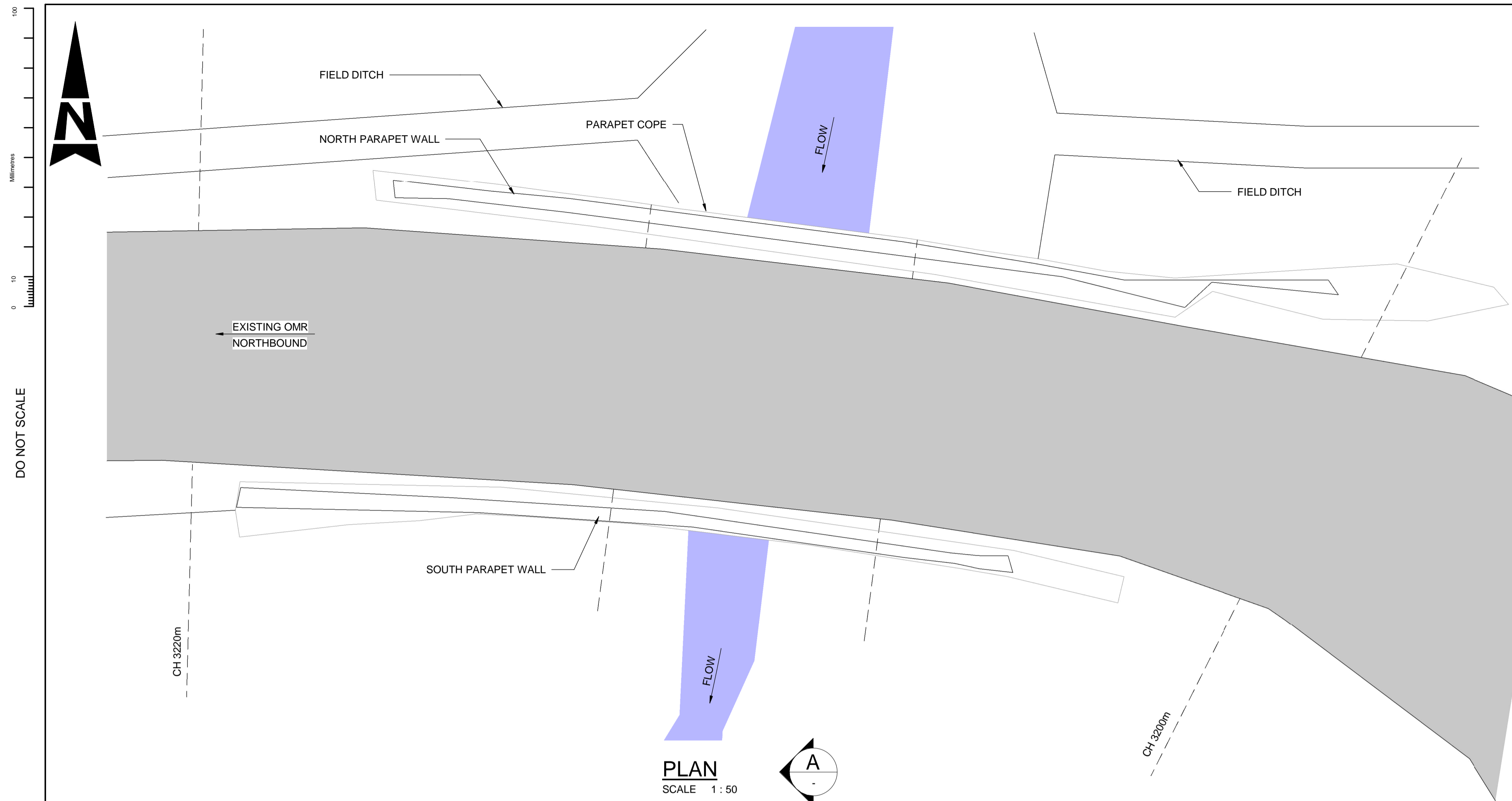


Status: A3 Drawing Suitability: AUTHORISED & ACCEPTED - STAGE 3

AtkinsRéalis **wsp**

TRANSPORT SCOTLAND
CÒMHDHAIL ALBA

Project Stage / Design Title	DMRB Stage 3	State	PRELIMINARY
Project Title	A83 Rest and Be Thankful		
Drawing Title	FIGURE 4.6 OMR INTERVENTIONS BRIDGE A GENERAL ARRANGEMENT		
Drawing Number	A83AAB - AWJ - SBR - MTS_BRA - DR - CB - 000001		
Originator	-		
Volume	-		
Location	-		
Original Size	A1	Scale	As Shown
Project Ref. No.	5204594	Sheet	1 of 1
Rev.	C01	Number	-



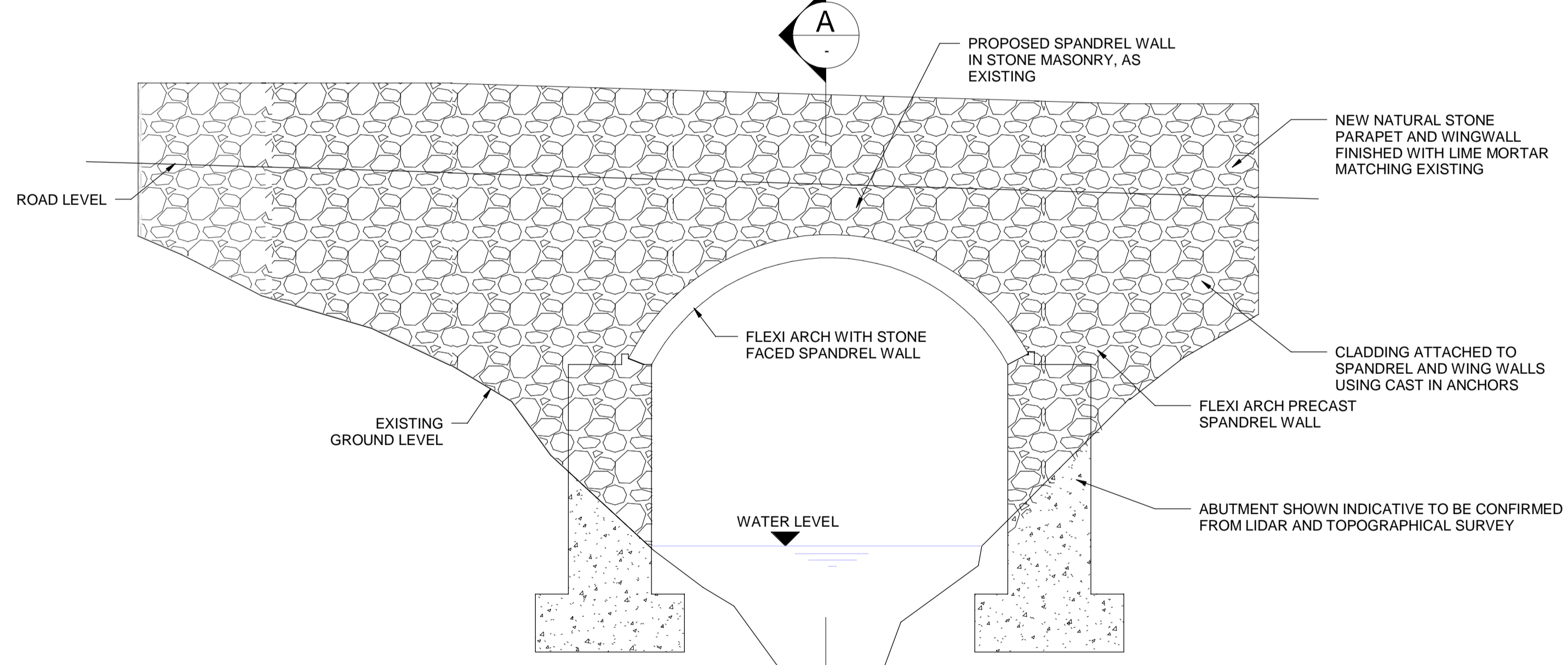
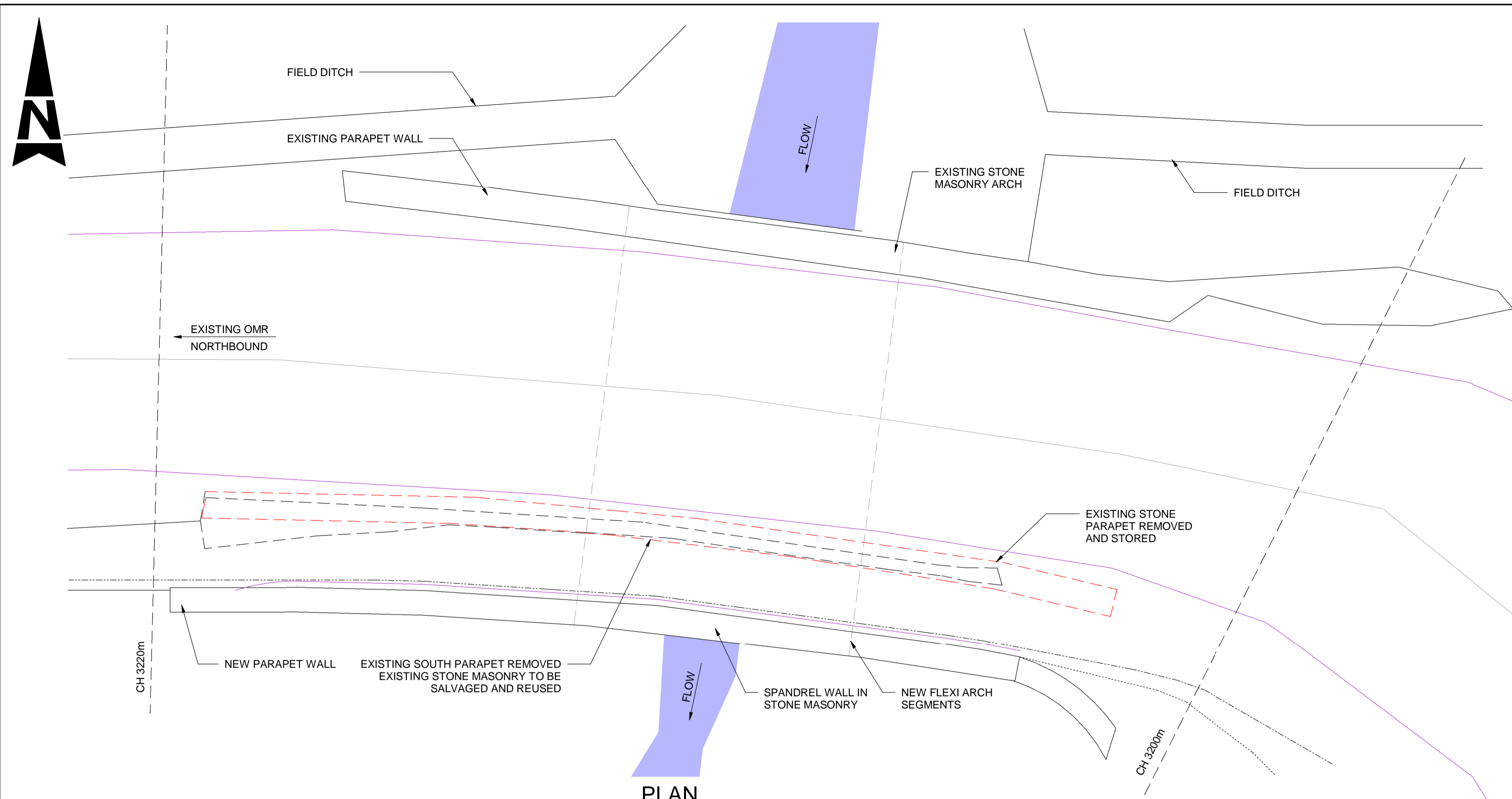
This map is reproduced from Ordnance Survey material with the permission of Ordnance Survey on behalf of the Controller of the Copyright in the Ordnance Survey Crown copyright. Unauthorised reproduction infringes Crown copyright and may lead to prosecution or civil proceedings. AL 100018559 - 2023

- ALL DIMENSIONS ARE IN MILLIMETRES UNLESS OTHERWISE SPECIFIED.
- THIS DRAWING IS TO BE READ IN CONJUNCTION WITH ASSESSMENT APPROVAL IN PRINCIPLE FOR BRIDGE B (DOCUMENT REFERENCE A83AAB-AWJ-SBR-MTS_GEN-RP-CB-000013)
- THE GEOMETRICAL INFORMATION SHOWN ON THIS DRAWING IS BASED ON THE FOLLOWING:
 - A83AAB-AWJ-VTO-MTS_MB0-M3-VT-002001 - TOPOGRAPHICAL PLAN (MAY 2023)
 - A83AAB-AWJ-VTO-MTS_MB0-M2-VT-000002 - STRUCTURE ELEVATIONS (MAY 2023)
 - A83AAB-AWJ-SBR-MTS_GEN-RP-CB-000003 - INSPECTION FOR ASSESSMENT REPORT

Author	Checked	Drawn	Reviewed	Approved	Date
FOR EIA REPORT					
S5	P01	DC	DG	JV	RHG 03/10/2024
FOR EIA REPORT					
A3	C01	ASC	JC	AH	RHG 06/12/2024
Scale	Revision	Drawn	Checked	Reviewed	Authorised

Project Stage	DMRB Stage 3	Phase	Preliminary
Sheet	A3	Design Status	AUTHORISED & ACCEPTED - STAGE 3
Project Name	A83 Rest and Be Thankful		
Drawing Title	FIGURE 4.6 OMR INTERVENTIONS BRIDGE B EXISTING STRUCTURE GENERAL ARRANGEMENT		
Client			
Project	A83AAB	Design	AWJ
	MTS_BRB	DR	CB
		Number	000001
Sheet No	A1	Scale	As Shown
Revision No		Revision	5204594
Drawn		Sheet	1 of 1
Rev		Rev	C01

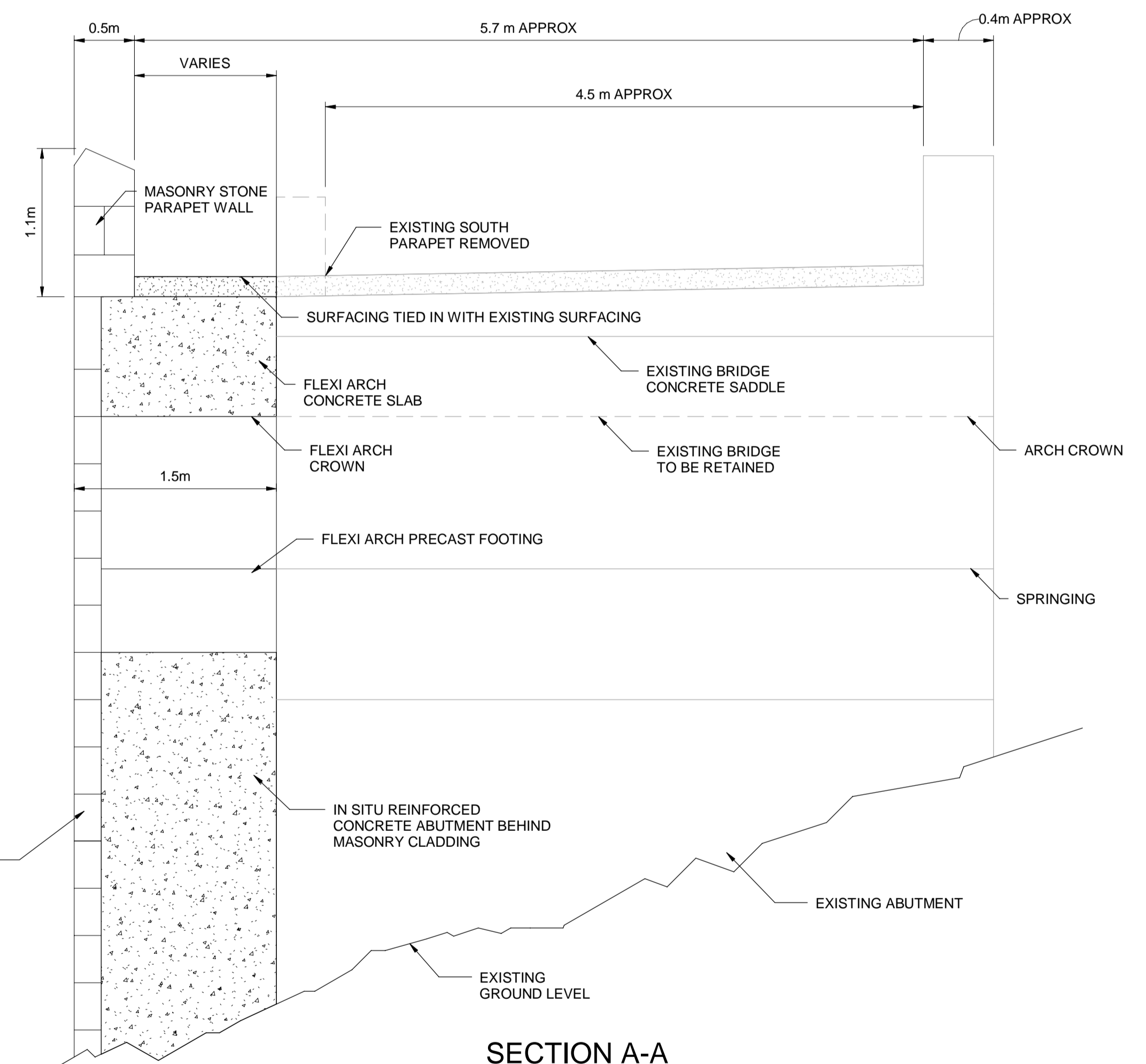
DO NOT SCALE



NOTE:
FOR MORE INFORMATION ON ROAD ALIGNMENT REFER TO DRG:
A83AAB-AWJ-HGN-MTS_MB0-DR-CH-000001



EXAMPLE OF TYPICAL BRIDGE FINISH



- ALL DIMENSIONS ARE IN METRES UNLESS OTHERWISE SPECIFIED.
- EXISTING BRIDGE TO BE RETAINED WITH LOCAL DEFECTS REMEDIATED AS PER THE INSPECTION REPORT A83AAB-AWJ-SBR-MTS_GEN-RP-CB-000002.
- THE DEPTH OF FOUNDATION TO BE CONFIRMED FROM THE GROUND INVESTIGATION.

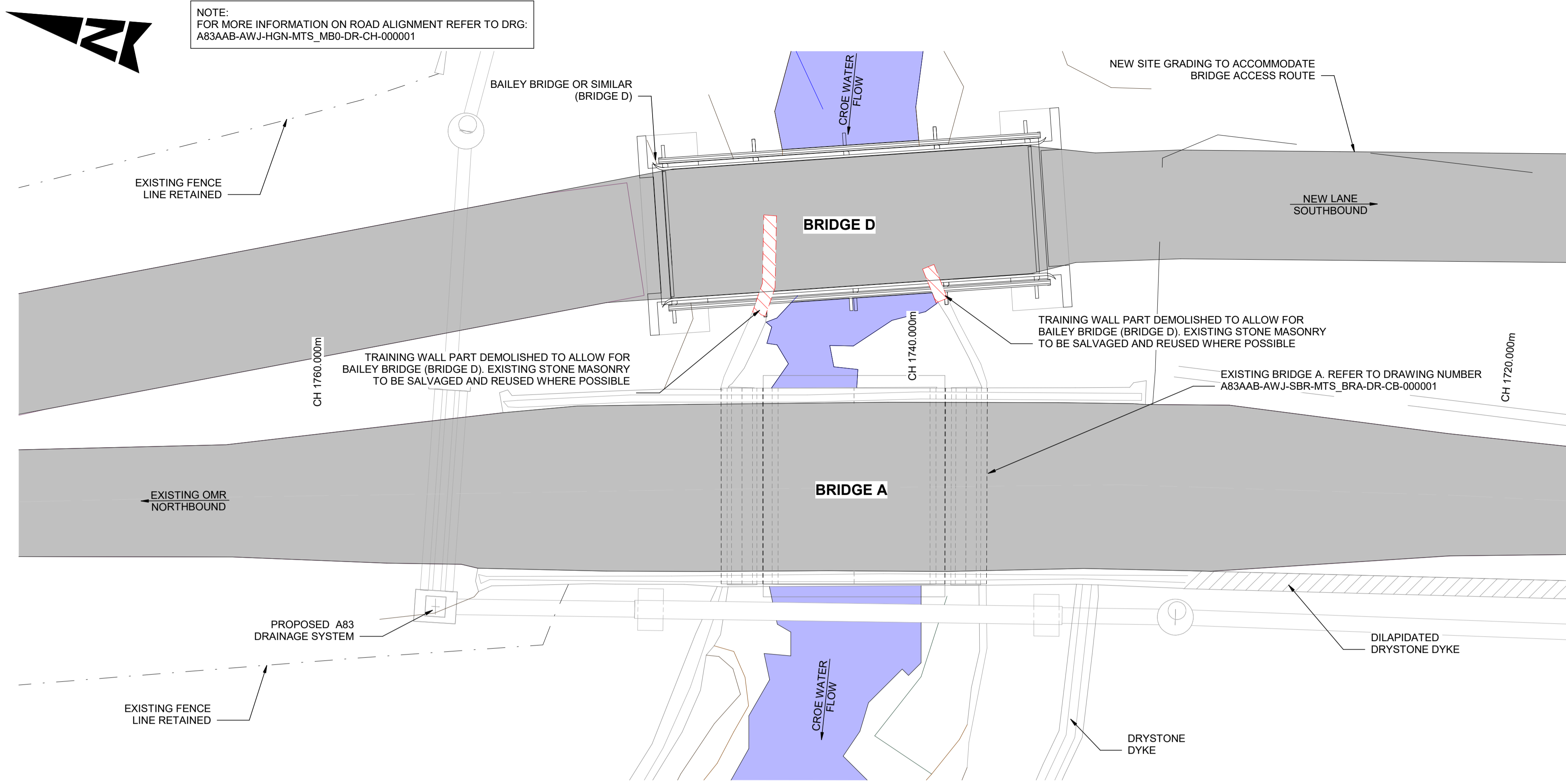
Description						
Description						
Description						
Description						
Description						
Description						
Description						
Description						
Description	FOR EIA REPORT					
	S5	P05	KS	DG	JV	RHG 03/10/2024
Description	FOR EIA REPORT					
	A3	C01	ASC	JC	AH	RHG 06/12/2024
Date	Revision	Drawn	Checked	Reviewed	Authorised	Issue Date

Project Stage / Design Pack	DMRB Stage 3 / Preliminary
Project Title	A83 Rest and Be Thankful
Drawing Title	FIGURE 4.6 OMR INTERVENTIONS BRIDGE B GENERAL ARRANGEMENT
Project	A83AAB Originator: AWJ Issues: SBR
Location	MTS_BRB DR CB 000002
Sheet	A1 Scale: As Shown Issue No: 5204594 Page: 1 of 1 Rev: C01

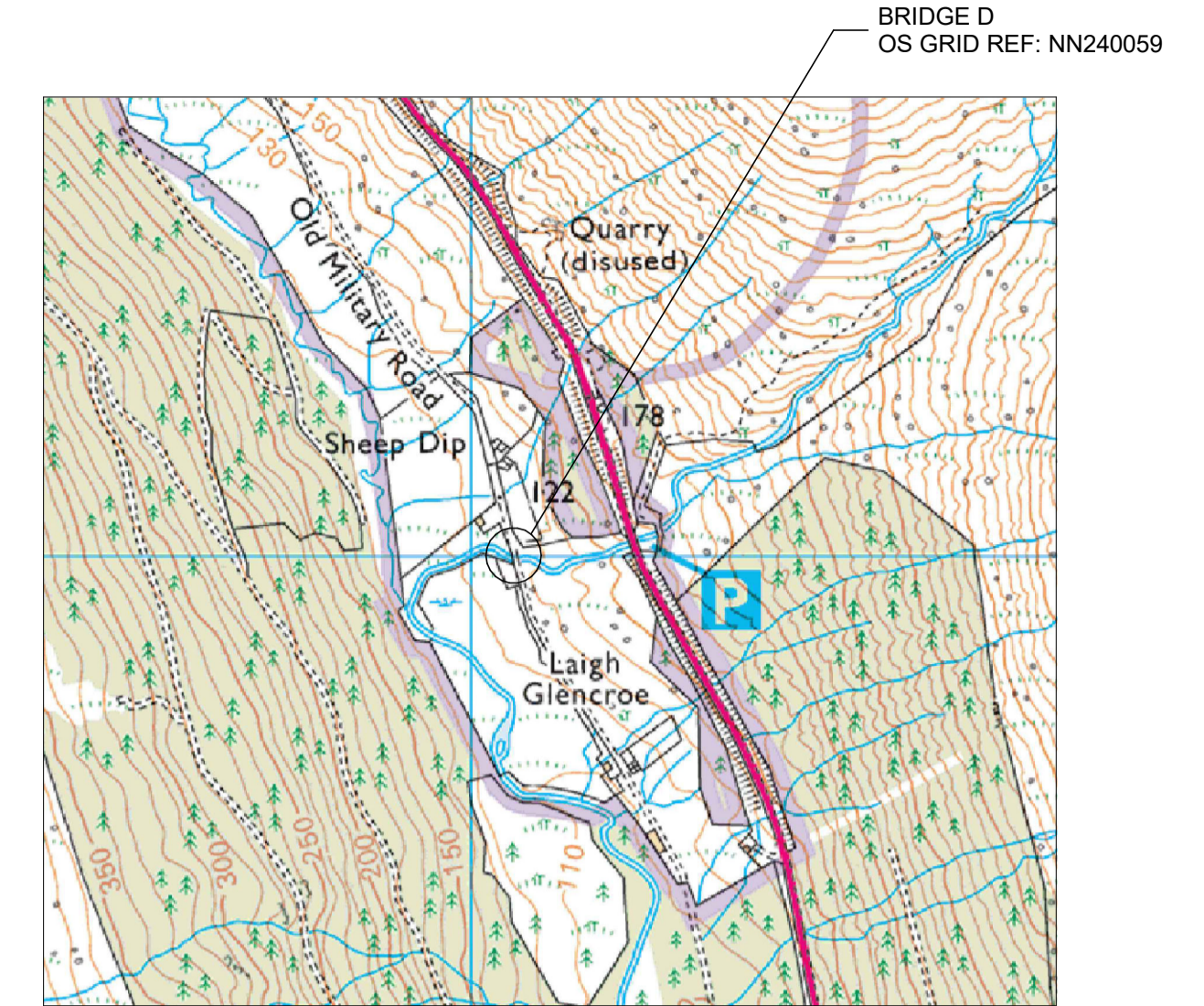


DO NOT SCALE

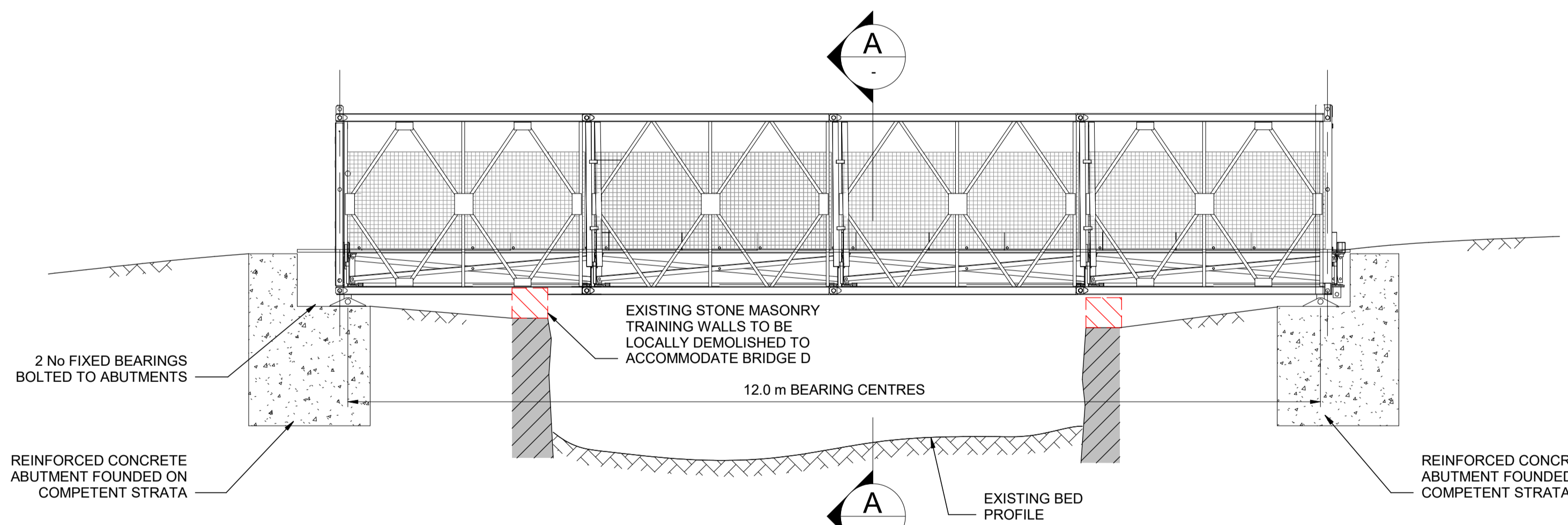
Millimetres
0 10 100



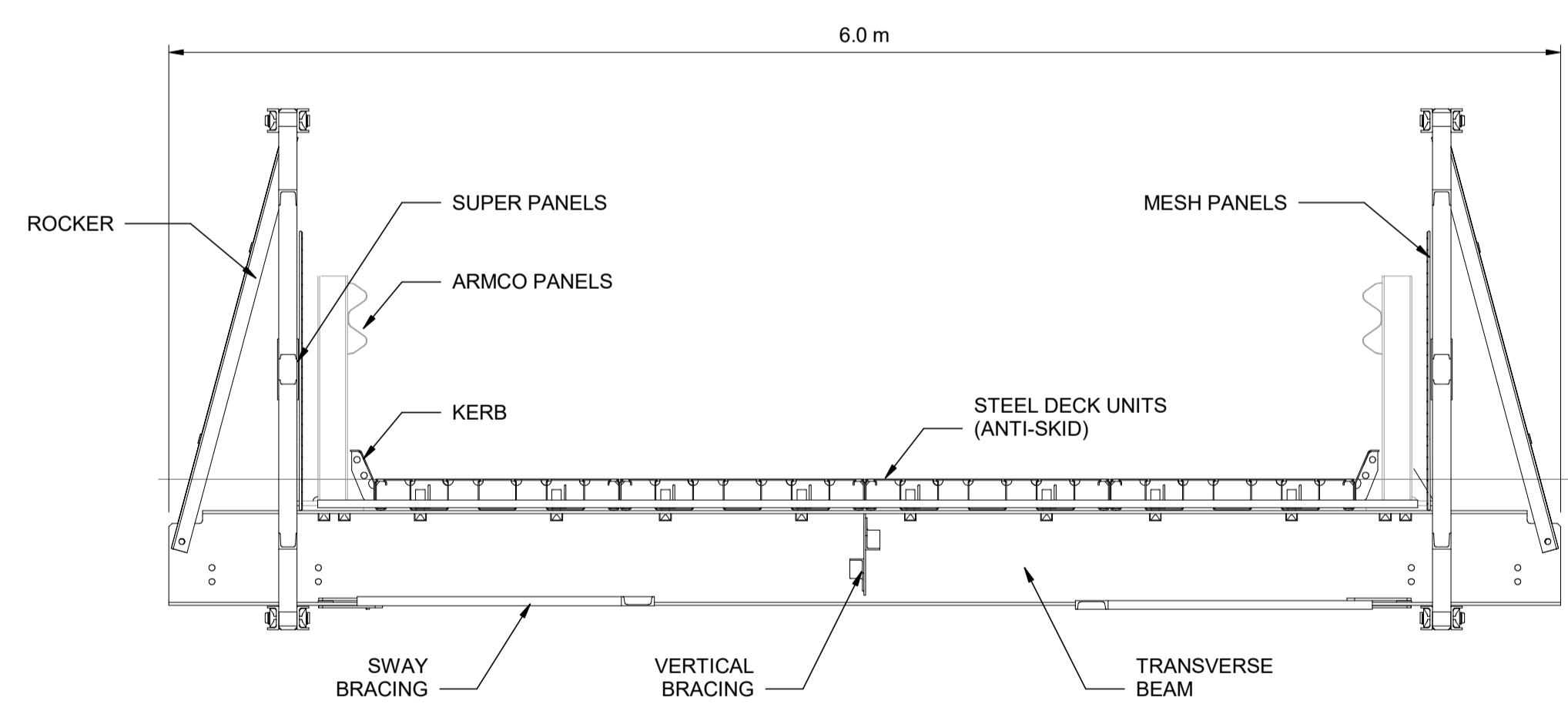
PLAN
SCALE 1 : 100



LOCATION PLAN
NOT TO SCALE



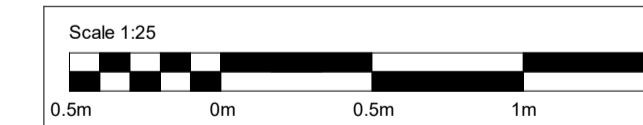
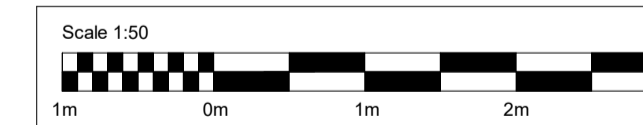
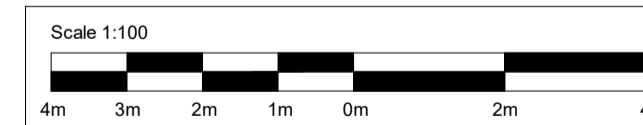
WEST (DOWNSTREAM) ELEVATION
SCALE 1 : 50



SECTION A-A
SCALE 1 : 25

This map is reproduced from Ordnance Survey material with the permission of Ordnance Survey on behalf of the Controller of Her Majesty's Stationery Office © Crown copyright. Unauthorised reproduction infringes Crown copyright and may lead to prosecution or civil proceedings. AL 100018595, 2023.

- ALL DIMENSIONS ARE IN METRES UNLESS SPECIFIED OTHERWISE.
- THIS DRAWING SHALL BE READ IN CONJUNCTION WITH DRAWINGS: A83AAB-AWJ-SBR-MTS_BRA-DR-CB-000001
- BRIDGE D PROPOSED TO BE A PROPRIETARY BRIDGE STRUCTURE COMPLIANT WITH ALL RELEVANT STANDARDS AND SPECIFICATIONS.
- THE DEPTH OF THE FOUNDATION TO BE CONFIRMED FROM THE GROUND INVESTIGATION.



Project Stage / Design Fix: DMRB Stage 3 | State: PRELIMINARY

SAFETY, HEALTH AND ENVIRONMENTAL INFORMATION						
Description:						
In addition to the hazards/risks normally associated with the types of work detailed on this drawing, note the following significant residual risks (Reference shall also be made to the design hazard log).						
Construction						
NONE						
Maintenance / Cleaning						
NONE						
Use						
NONE						
Decommissioning / Demolition						
NONE						
Description: FOR EIA REPORT						
S5	P01	KS	DG	JV	RHG	03/10/2024
Description: FOR EIA REPORT						
A3	C01	KS	JC	AH	RHG	06/12/2024
Status	Revision	Drawn	Checked	Reviewed	Authorised	Issue Date

Status: A3 | Drawing Suitability: AUTHORISED & ACCEPTED - STAGE 3

AtkinsRéalis **wsp**

Client: **TRANSPORT SCOTLAND**
CÒMHDHAIL ALBA

Project Title: A83 Rest and Be Thankful

Drawing Title: FIGURE 4.6 OMR INTERVENTIONS BRIDGE D GENERAL ARRANGEMENT

Drawing Number: A83AAB - AWJ - SBR - MTS_BRD - DR - CB - 000001

Project: A83AAB - AWJ - SBR - MTS_BRD - DR - CB - 000001

Location: | Originator: | Volume: | Type: | Role: | Number: |

Original Size: A1 | Scale: As Shown | Project Ref. No.: 5204594 | Sheet: 1 of 1 | Rev: C01