

CALDERSTONES

THE STEADING
PUBLIC HOUSE

KERB LINE

EXISTING PARKING AREA
TO BE REMOVED

EXISTING PARKING AREA

CUT LINE

EXTENT OF
TRUNK ROAD

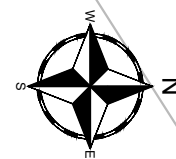
A702 TRUNK ROAD
TO ABINGTON TO EDINBURGH

ACCESS ROAD

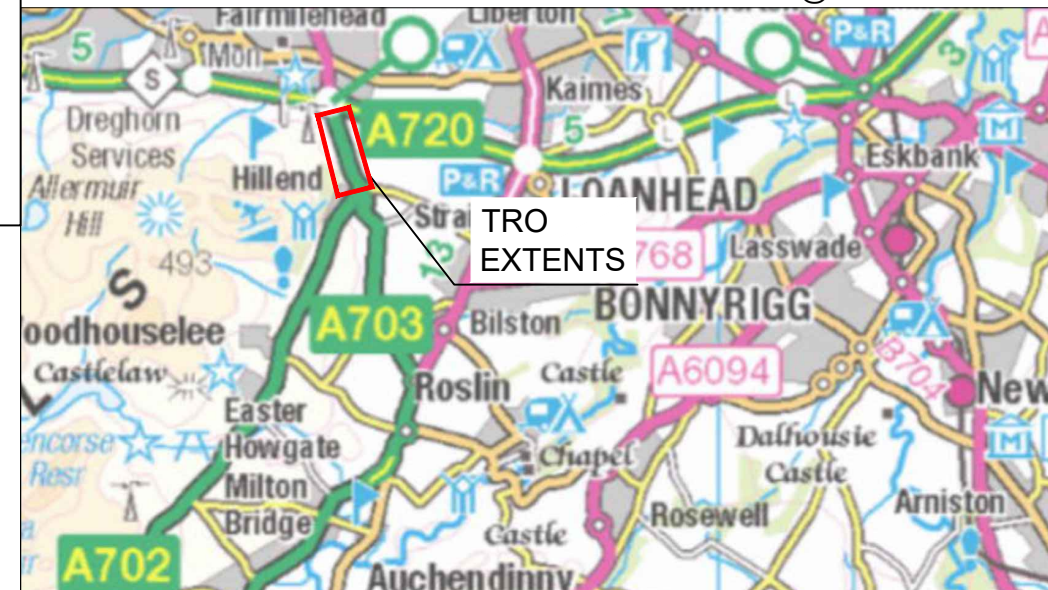
EXISTING PARKING
AREA TO BE REMOVED

EXISTING
PARKING AREA
TO BE REMOVED

A702
OLD PENTLAND
ROAD



LOCATION PLAN SCALE 1:20 000@A1



LEGEND:



HILLEND JUNCTION LAYOUT

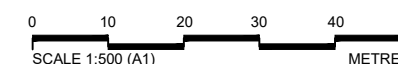


A702 TRUNK ROAD



NO WAITING, LOADING AND
UNLOADING AT ANY TIME

Scale 1:500@A1



Project: DESTINATION HILLEND
Title: THE A702 TRUNK ROAD (HILLEND) (PROHIBITION ON
WAITING, LOADING AND UNLOADING) ORDER 2024

Plan Number: 22-SE-1101-002-001 Plan 1 of 2



An agency of The Scottish Government

Reproduced by permission of Ordnance Survey on behalf of HMSO. ©
Crown Copyright and database right 2024. All rights reserved.
Ordnance Survey License Number: 100046668

MADE STAGE

