



The A9 Trunk Road
(Killiecrankie to Glen Garry)
(Extinguishment of Public Rights of Way)
Order 2024


SCALE


KEY PLAN _____ 1:20,000
ORDER PLAN : ROW1, ROW2, ROW3 _____ 1:2,500

LEGEND

ALTERNATIVE RIGHT OF WAY TO BE PROVIDED _____ 

RIGHT OF WAY TO BE EXTINGUISHED _____ 

ASSOCIATED ROAD PROPOSALS _____ 



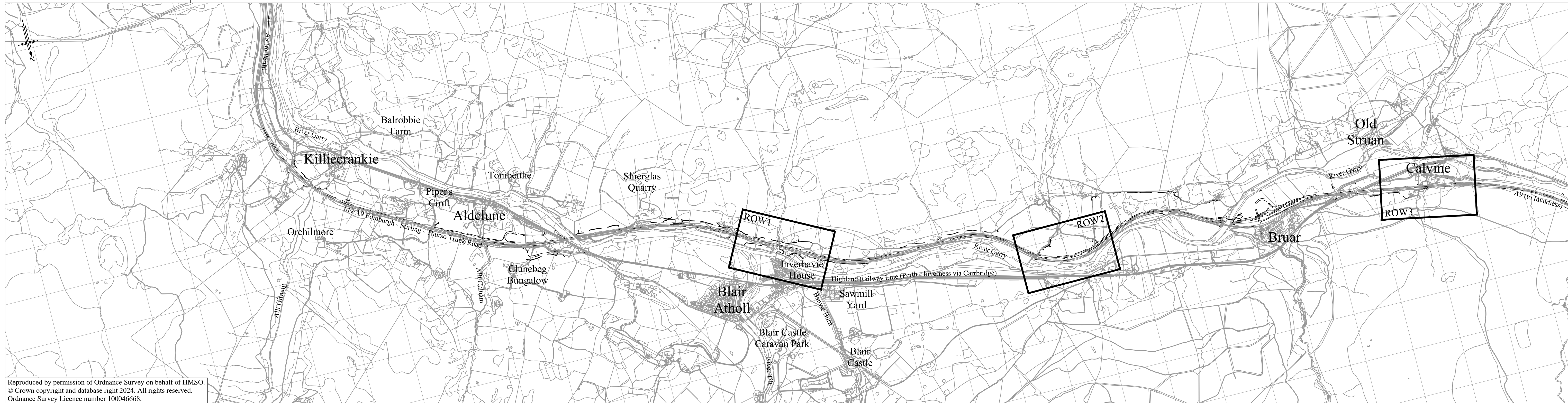
TRANSPORT
SCOTLAND
CÀMHDHAL ALBA



Scottish Government
Riaghaltas na h-Alba
gov.scot

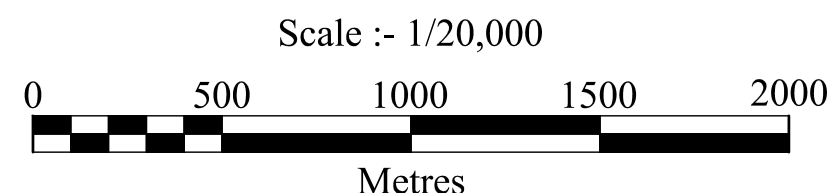
LEGEND

== == == == ASSOCIATED ROAD PROPOSALS

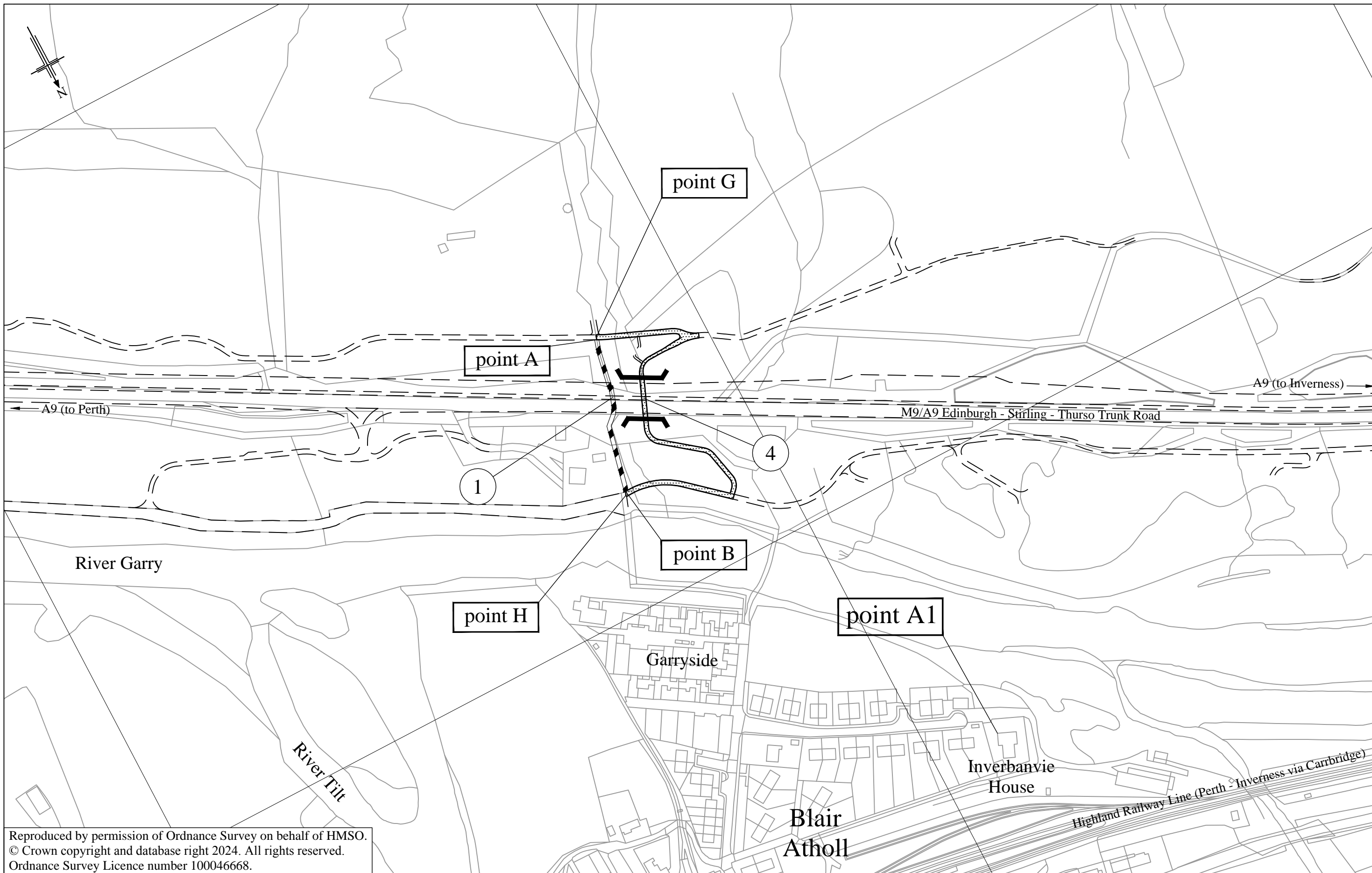


Reproduced by permission of Ordnance Survey on behalf of HMSO.
© Crown copyright and database right 2024. All rights reserved.
Ordnance Survey Licence number 100046668.

The A9 Trunk Road
(Killiecrankie to Glen Garry)
(Extinguishment of Public Rights of Way) Order 2024



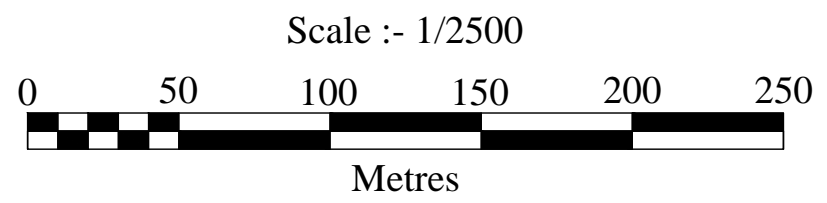
Key Plan
Sheet 1 of 1



Reproduced by permission of Ordnance Survey on behalf of HMSO.
 © Crown copyright and database right 2024. All rights reserved.
 Ordnance Survey Licence number 100046668.

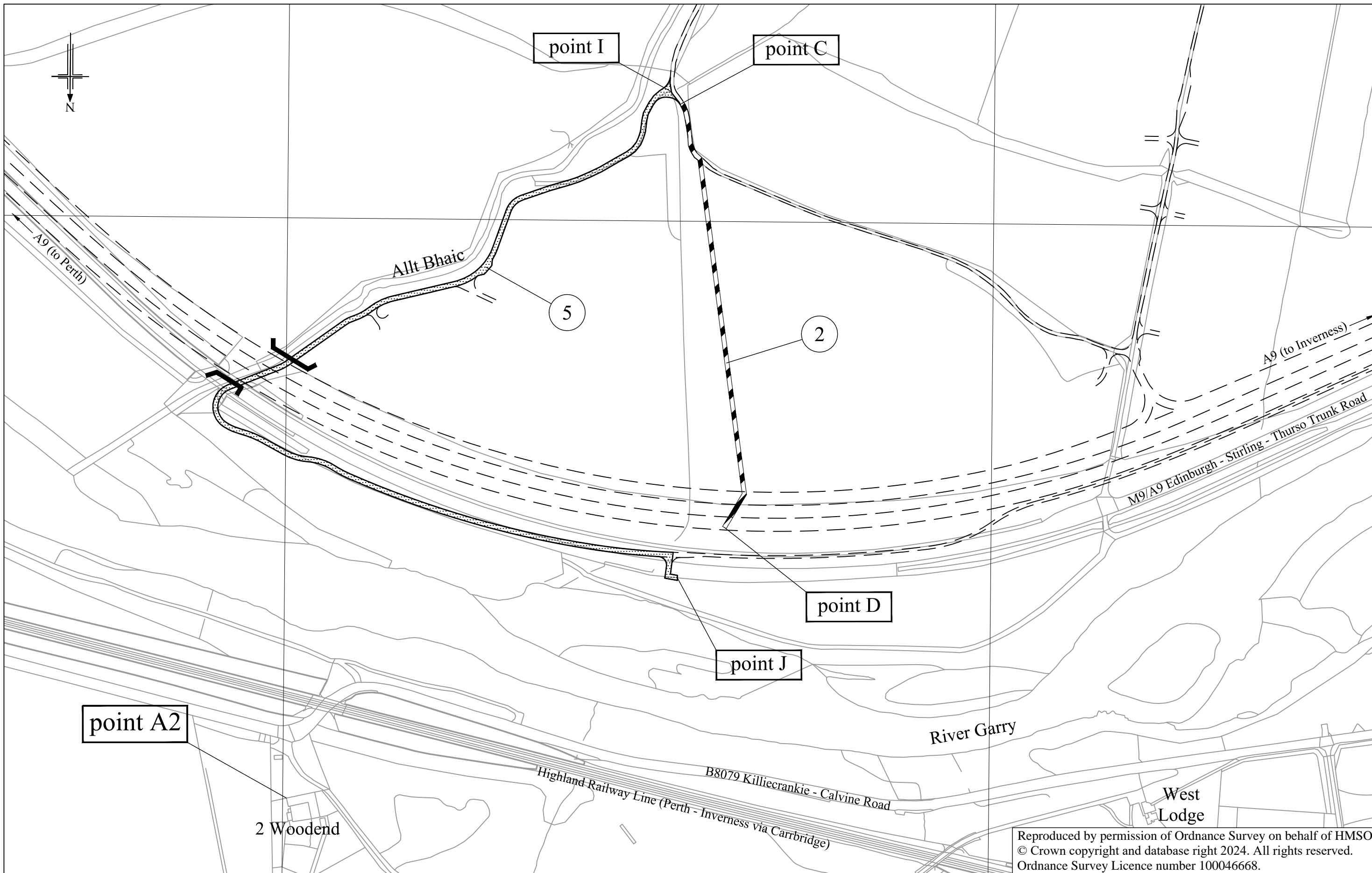


Scottish Government
 Riaghaltas na h-Alba
 gov.scot



The A9 Trunk Road
 (Killiecrankie to Glen Garry)
 (Extinguishment of Public
 Rights of Way) Order 2024

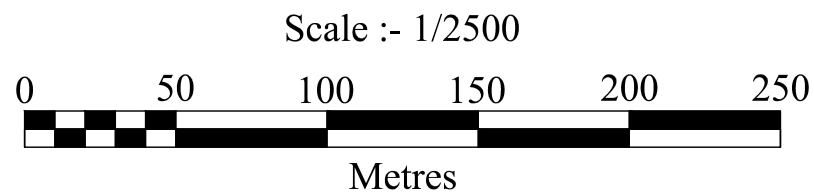
plan
 ROW1



Reproduced by permission of Ordnance Survey on behalf of HMSO.
 © Crown copyright and database right 2024. All rights reserved.
 Ordnance Survey Licence number 100046668.

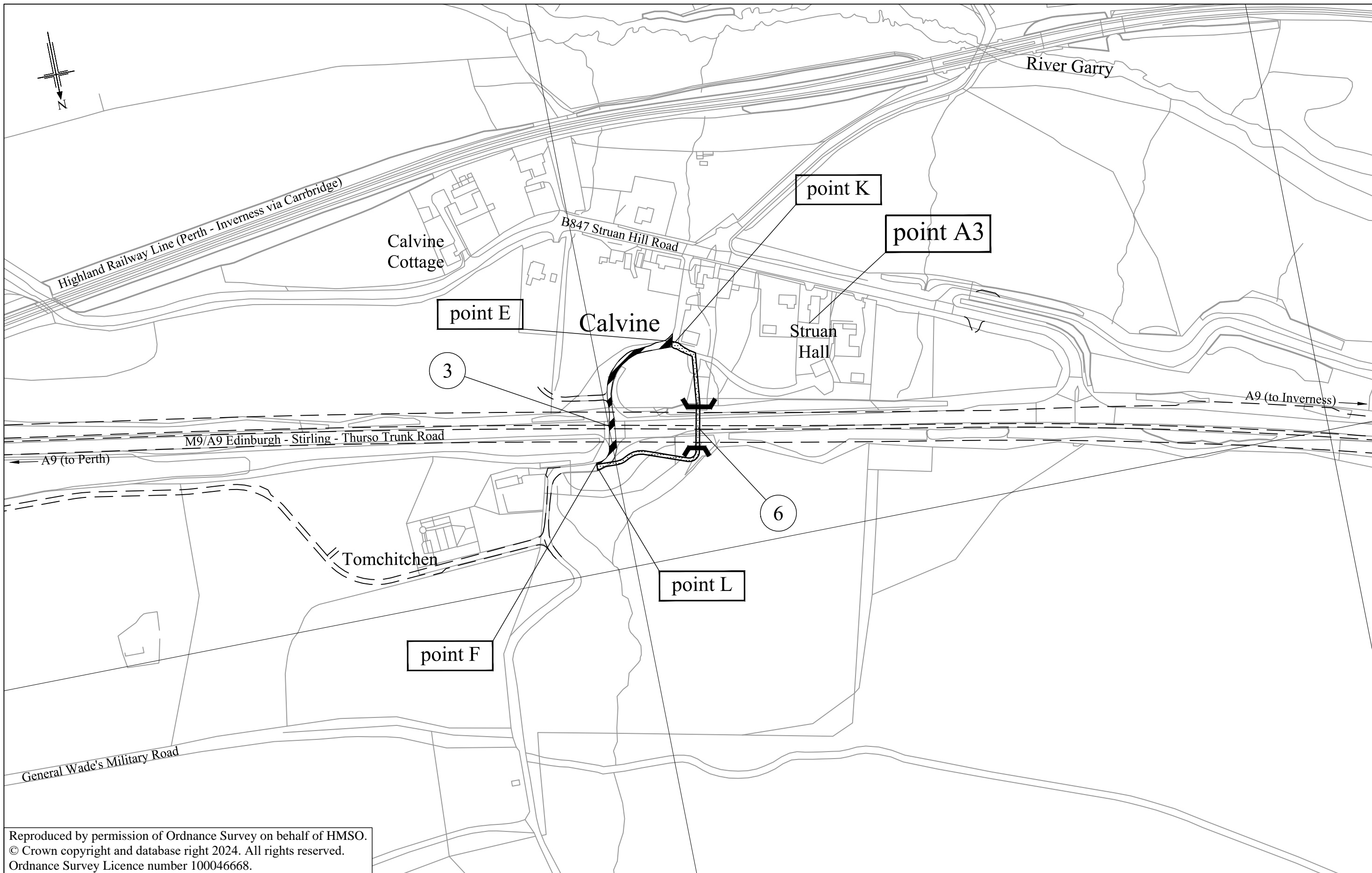


Scottish Government
 Riaghaltas na h-Alba
 gov.scot



**The A9 Trunk Road
 (Killiecrankie to Glen Garry)
 (Extinguishment of Public
 Rights of Way) Order 2024**

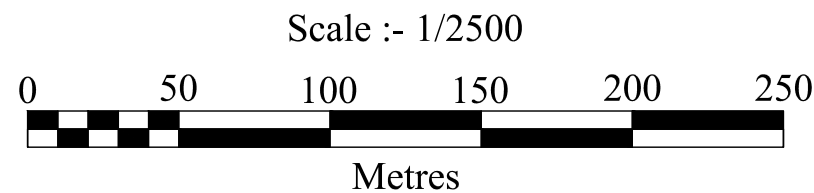
plan
ROW2



Reproduced by permission of Ordnance Survey on behalf of HMSO.
 © Crown copyright and database right 2024. All rights reserved.
 Ordnance Survey Licence number 100046668.



Scottish Government
 Riaghaltas na h-Alba
 gov.scot



The A9 Trunk Road
 (Killiecrankie to Glen Garry)
 (Extinguishment of Public
 Rights of Way) Order 2024

plan
 ROW3