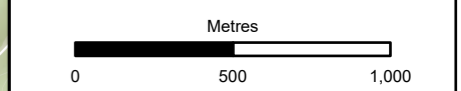


- - - Survey Area (500m)
 - ▬ Proposed Scheme
 - Biodiversity Net Gain (BNG) and Natural Capital (NC) Enhancement Sites
- Bird Species**
- | | |
|-----------------------|---------------------|
| ● B. Blackbird | ● SK Siskin |
| ● BC Blackcap | ● SL Swallow |
| ● BF Bullfinch | ● SM Sand Martin |
| ● BZ Buzzard | ● ST Song Thrush |
| ● C. Carrion Crow | ● TC Tree Creeper |
| ● CG Canada Goose | ● TP Tree Pipit |
| ● CH Chaffinch | ● WC Whinchat |
| ● CK Cuckoo | ● WO Wood Warbler |
| ● CS Common Sandpiper | ● WP Woodpigeon |
| ● CT Coal Tit | ● WR Wren |
| ● D. Dunnock | ● WW Willow Warbler |
| ● DI Dipper | ● XB Crossbill spp. |
| ● GC Goldcrest | |
| ● GD Goosander | |
| ● GL Grey Wagtail | |
| ● GS G. S. Woodpecker | |
| ● H. Grey Heron | |
| ● HC Hooded Crow | |
| ● J. Jay | |

Note: The BNG and NC sites are shown for context, baseline information relating to these areas is covered in Volume 4, Appendix 11.16 Enhancement Site Survey Report.



Authorised and Accepted - Stage 3 Status: A3



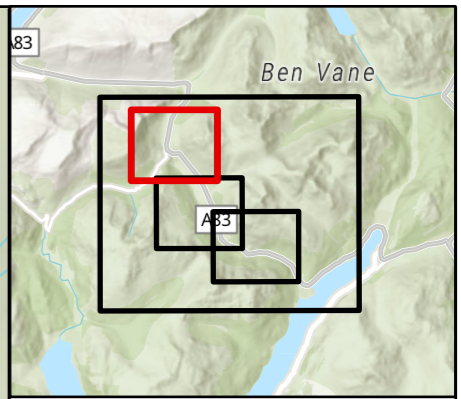
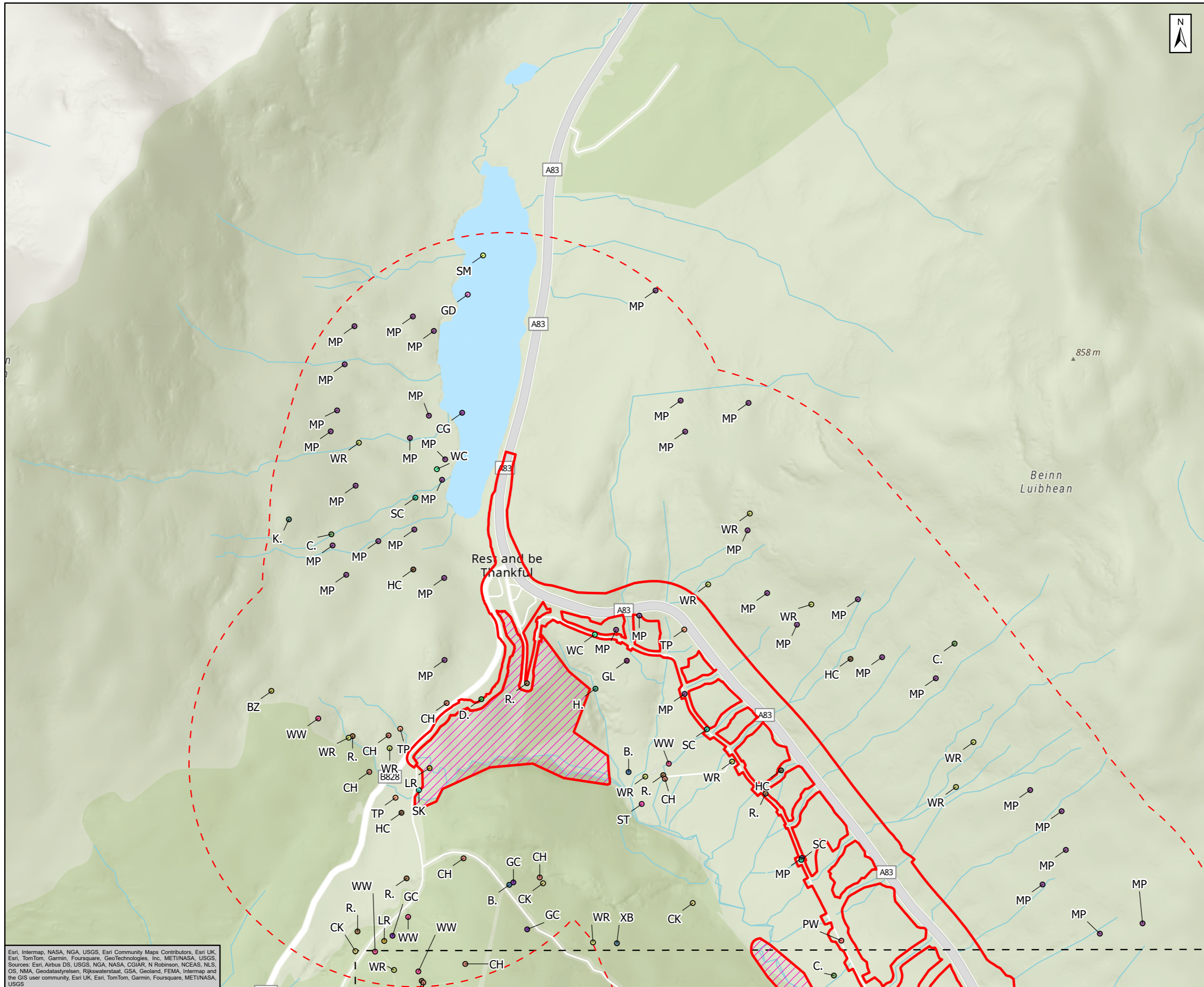
Project Title: **A83 Rest and Be Thankful**



Title: **Figure 11.7b
Breeding Bird Survey Visit
May 2023
Page 1 of 4**

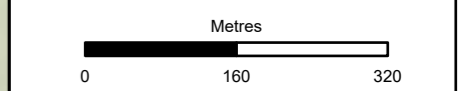
Scale	1:24,000	Drawn	ET	Checked	JL	Approved	LG	Authorised	MR
Document Number	Project Originator Volume							Revision	
	A83AAB-AWJ-EAC-LTS_GEN-DR-VT-000368							C01	
Location	Type	Role	Number						

Esri, Intermap, NASA, NGA, USGS, Esri, CGIAR, N Robinson, NCEAS, USGS, Esri UK, Esri, TomTom, Garmin, Foursquare, GeoTechnologies, Inc, MET/NASA, USGS, Esri UK, Esri, TomTom, Garmin, Foursquare, MET/NASA, USGS



- - - Survey Area (500m)
- Proposed Scheme
- Biodiversity Net Gain (BNG) and Natural Capital (NC) Enhancement Sites
- Bird Species**
- B. Blackbird
- BZ Buzzard
- C. Carrion Crow
- CG Canada Goose
- CH Chaffinch
- CK Cuckoo
- D. Dunnock
- GC Goldcrest
- GD Goosander
- GL Grey Wagtail
- H. Grey Heron
- HC Hooded Crow
- K. Kestrel
- LR Lesser Redpoll
- MP Meadow Pipit
- PW Pied Wagtail
- R. Robin
- SC Stonechat
- SK Siskin
- SM Sand Martin
- ST Song Thrush
- TP Tree Pipit
- WC Whinchat
- WR Wren
- WW Willow Warbler
- XB Crossbill spp.

Note: The BNG and NC sites are shown for context, baseline information relating to these areas is covered in Volume 4, Appendix 11.16 Enhancement Site Survey Report.



Authorised and Accepted - Stage 3	Status A3
-----------------------------------	--------------

Client

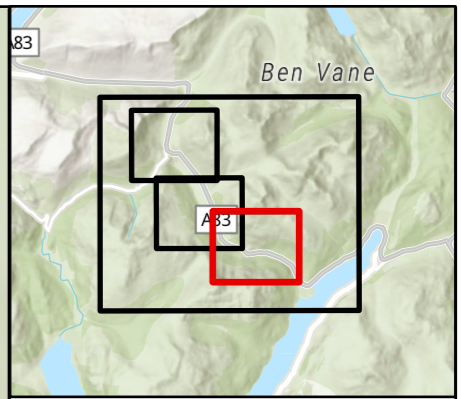
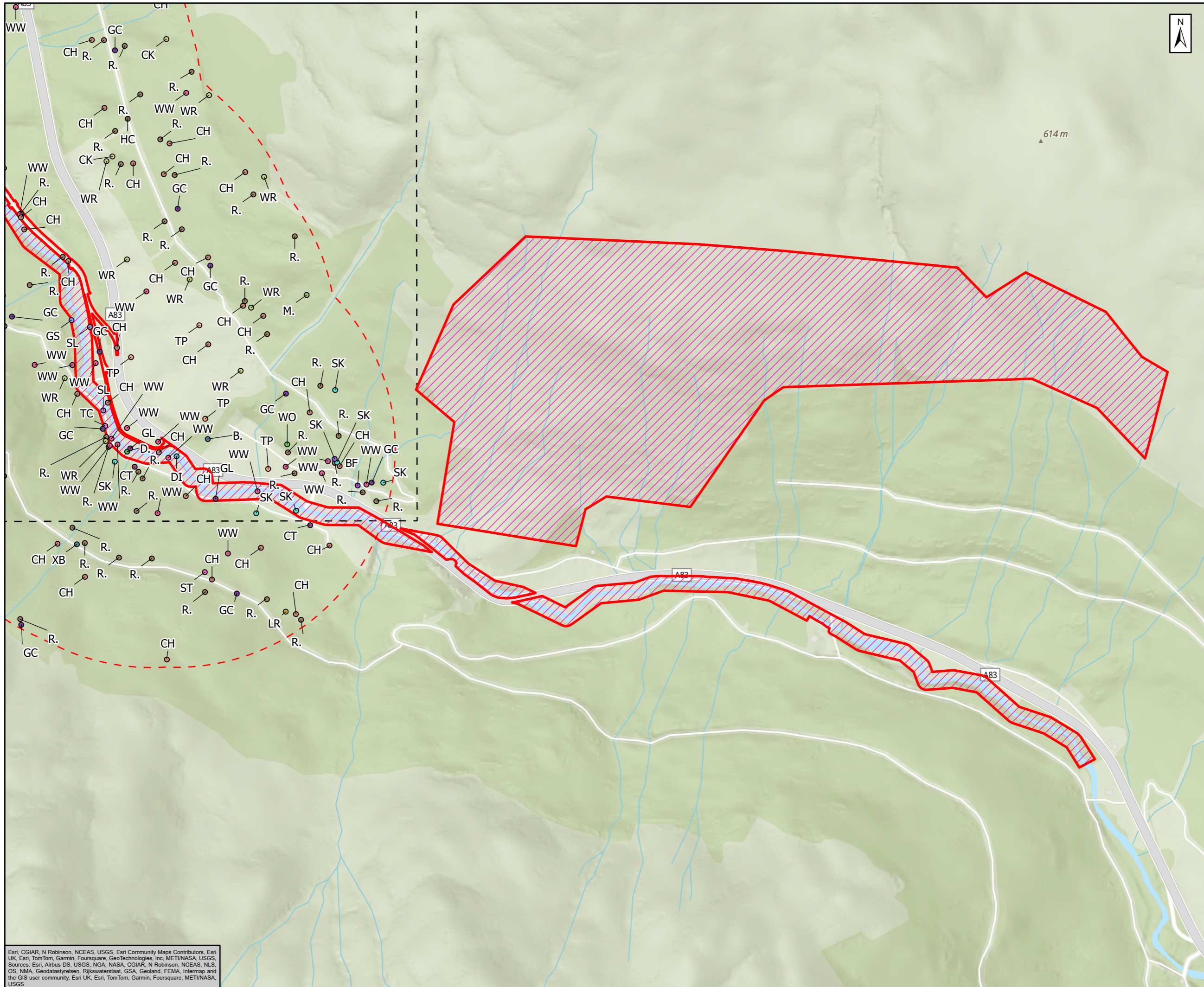
TRANSPORT SCOTLAND
CÒMHDHAIL ALBA

Project Title
A83 Rest and Be Thankful

Title
**Figure 11.7b
Breeding Bird Survey Visit
May 2023
Page 2 of 4**

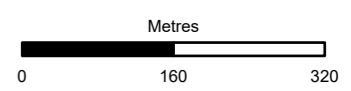
Scale 1:8,000	Drawn ET	Checked JL	Approved LG	Authorised MR
Document Number A83AAB-AWJ-EAC-LTS_GEN-DR-VT-000368	Project Originator Volume	Revision C01		
Location	Type	Role	Number	

Esri, Intermap, NASA, NGA, USGS, Esri Community Maps Contributors, Esri UK, Esri, TomTom, Garmin, Foursquare, GeoTechnologies, Inc, METI/NASA, USGS, Sources: Esri, Airbus DS, USGS, NGA, NASA, CGIAR, N Robinson, NCEAS, NLS, OS, NMA, Geodastystyrelsen, Rijkswaterstaat, GSA, Geoland, FEMA, Intermap and the GIS user community, Esri UK, Esri, TomTom, Garmin, Foursquare, METI/NASA, USGS



- Survey Area (500m)
 - Proposed Scheme
 - Biodiversity Net Gain (BNG) and Natural Capital (NC) Enhancement Sites
- Mitigation Areas**
- B. Blackbird
 - BC Blackcap
 - BF Bullfinch
 - CH Chaffinch
 - CK Cuckoo
 - CT Coal Tit
 - D. Dunnock
 - DI Dipper
 - GC Goldcrest
 - GL Grey Wagtail
 - GS G. S. Woodpecker
 - HC Hooded Crow
 - LR Lesser Redpoll
 - M. Mistle Thrush
 - R. Robin
 - SK Siskin
 - SL Swallow
 - ST Song Thrush
 - TC Tree Creeper
 - TP Tree Pipit
 - WO Wood Warbler
 - WP Woodpigeon
 - WR Wren
 - WW Willow Warbler
 - XB Crossbill spp.

Note: The BNG and NC sites are shown for context, baseline information relating to these areas is covered in Volume 4, Appendix 11.16 Enhancement Site Survey Report.



Authorised and Accepted - Stage 3 Status: A3



Project Title: A83 Rest and Be Thankful



Figure 11.7b
Breeding Bird Survey Visit
May 2023
Page 4 of 4

Scale: 1:8,000	Drawn: ET	Checked: JL	Approved: LG	Authorised: MR
Document Number: A83AAB-AWJ-EAC-LTS_GEN-DR-VT-000368	Project: Originator: Volume:	Revision: C01		
Location:	Type:	Role:	Number:	

Esri, CGIAR, N Robinson, NCEAS, USGS, Esri Community Maps Contributors, Esri UK, Esri, TomTom, Garmin, Foursquare, GeoTechnologies, Inc, METI/NASA, USGS. Sources: Esri, Airbus DS, USGS, NGA, NASA, CGIAR, N Robinson, NCEAS, NLS, OS, NMA, Geodatastyrelsen, Rijkswaterstaat, GSA, Geoland, FEMA, Intermap and the GIS user community, Esri UK, Esri, TomTom, Garmin, Foursquare, METI/NASA, USGS