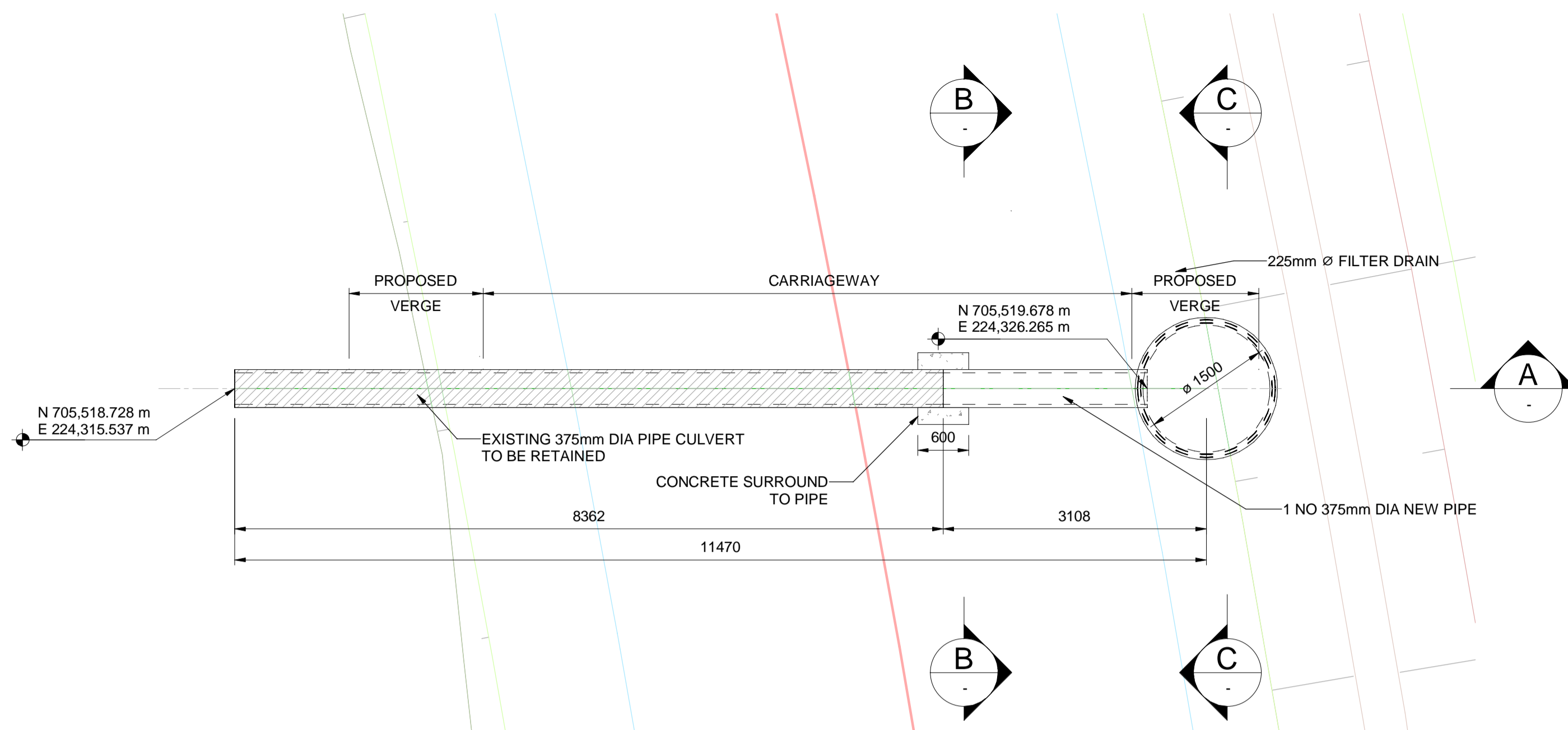
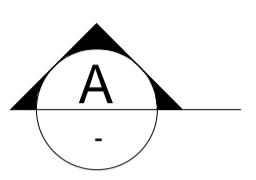

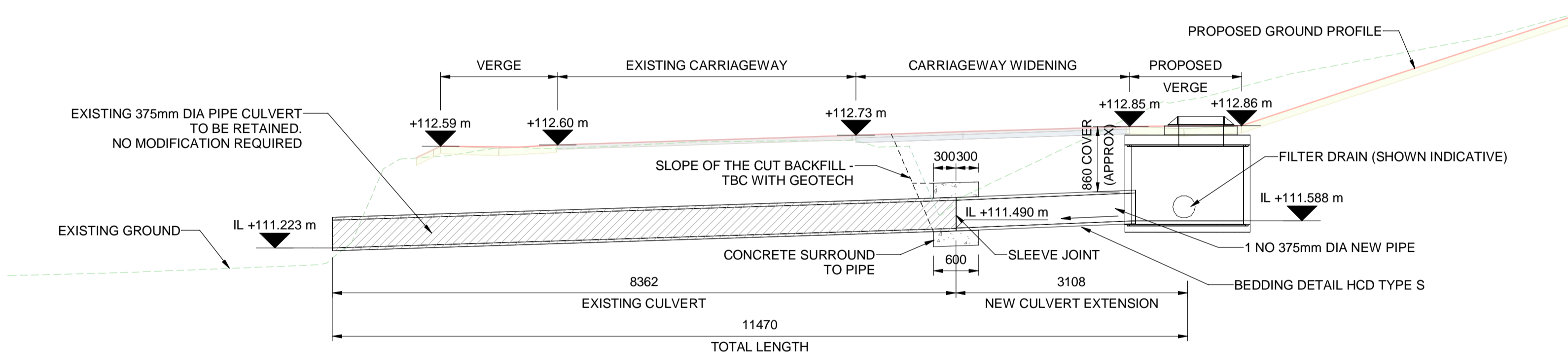


DO NOT SCALE

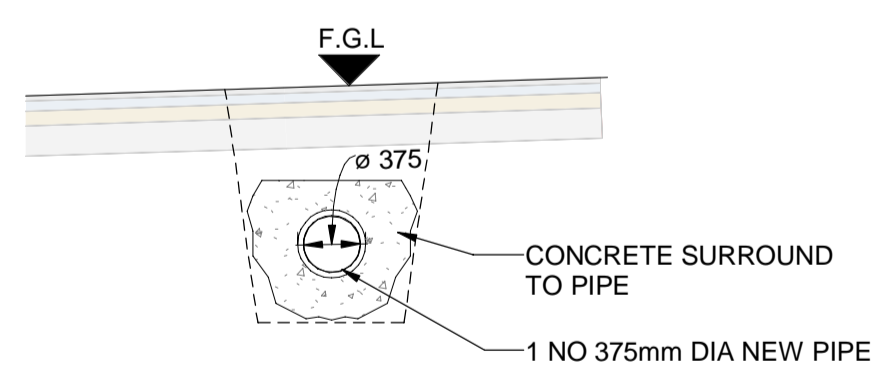
Millimetres
0 10 100



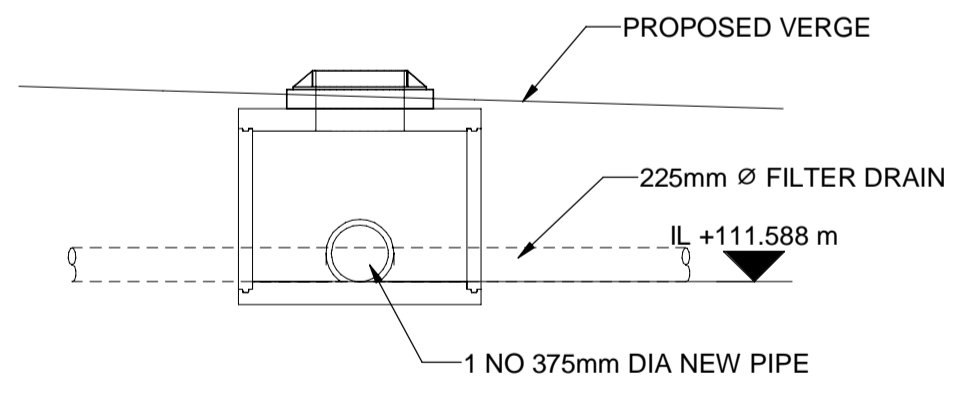
S5
PLAN ON CULVERT
SCALE 1 : 50



SECTION A-A
SCALE 1 : 50





SECTION B-B
SCALE 1 : 50



ELEVATION C-C
SCALE 1 : 50



LOCATION PLAN
SCALE 1 : 500



3D VIEW
SCALE

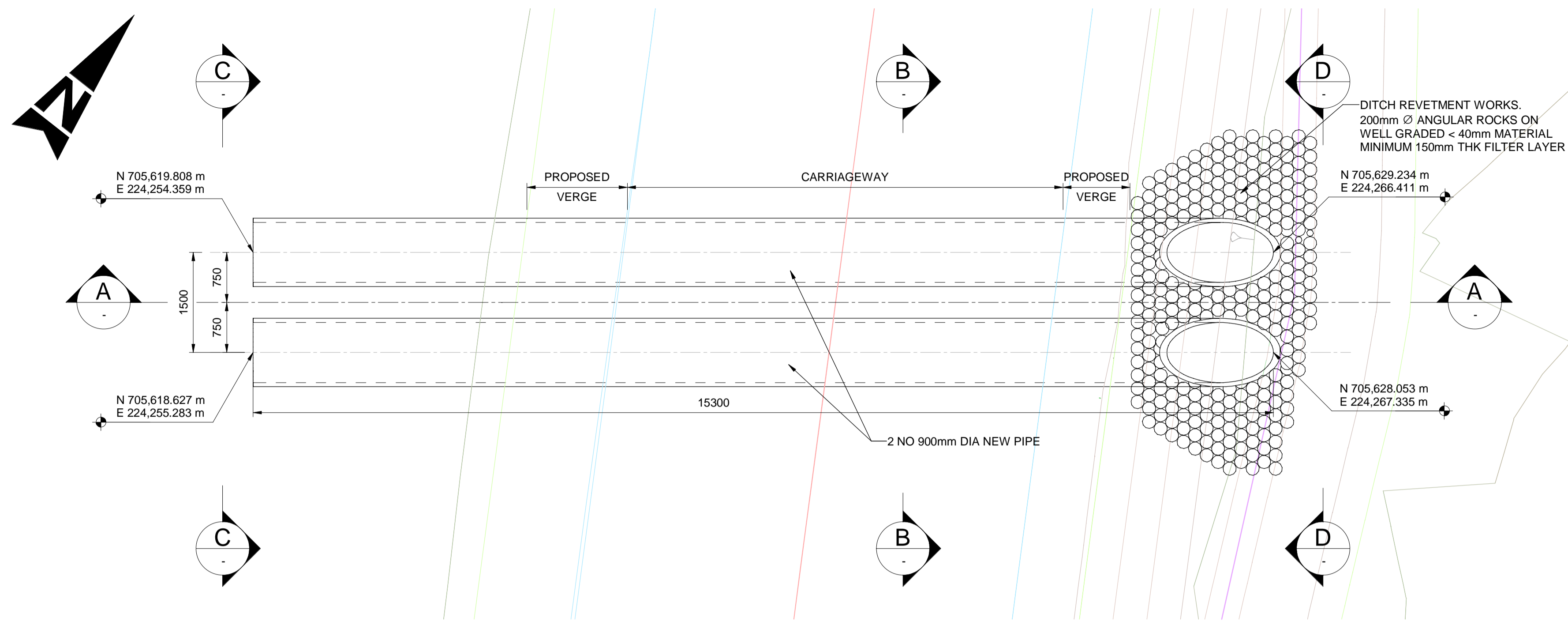
- GENERAL NOTES:**
1. ALL DIMENSIONS ARE IN mm UNLESS STATED OTHERWISE.
 2. ALL LEVELS ARE IN METRES ABOVE ORDNANCE DATUM.
 3. DO NOT SCALE FROM THIS DRAWING.
 4. PROPOSED GROUND PROFILE AND ROAD TOP SURFACE LEVEL TO BE VERIFIED FROM HIGHWAYS DRAWINGS.

| | | | | | | | |
|--------------|----------------|---------|---------|----------------------|---------------------------------|------------|----------|
| Description: | | Status: | A3 | Drawing Suitability: | AUTHORISED & ACCEPTED - STAGE 3 | | |
| Description: | | | | | | | |
| Description: | | | | | | | |
| Description: | | | | | | | |
| Description: | | | | | | | |
| Description: | | | | | | | |
| Description: | | | | | | | |
| Description: | FOR EIA REPORT | | | | | | |
| | S5 | P01 | AS | AH | RC | CM | 11/10/24 |
| Description: | FOR EIA REPORT | | | | | | |
| | A3 | C01 | YG | AH | RC | CM | 06/12/24 |
| Status: | Revision | Drawn | Checked | Reviewed | Authorised | Issue Date | |

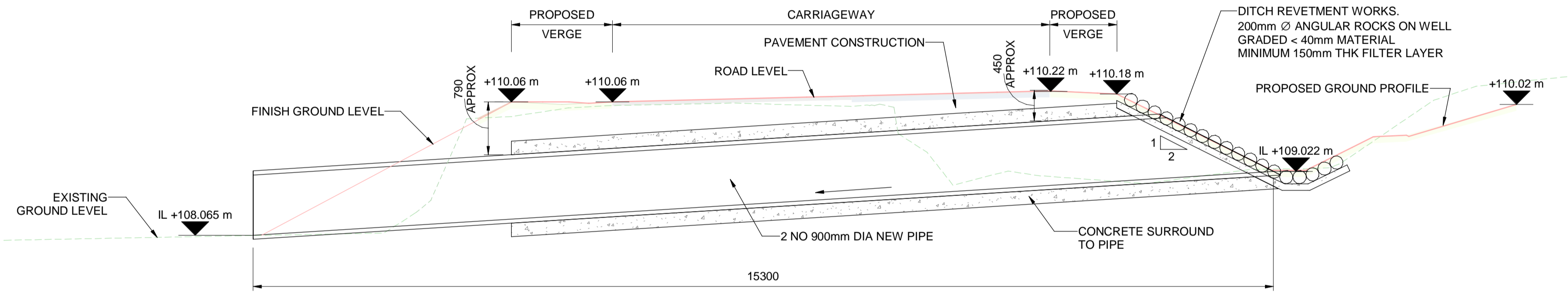


| | | | |
|-----------------------------|---|-------------|-------------|
| Project Stage / Design Fix: | DMRB Stage 3 | Status: | Preliminary |
| Project Title: | A83 Rest and Be Thankful | | |
| Drawing Title: | FIGURE 4.3 CULVERT OMR_08 GENERAL ARRANGEMENT OVERVIEW | | |
| Drawing Number: | | Originator: | SMN |
| Project: | A83AAB | Volume: | - |
| | MTS_C08 | DR - CH - | 000001 |
| Location: | | Type: | |
| Original Size: | A1 | Scale: | As Shown |
| Project Ref. No.: | 5204594 | Sheet: | 1 of 1 |
| Rev: | C01 | | |

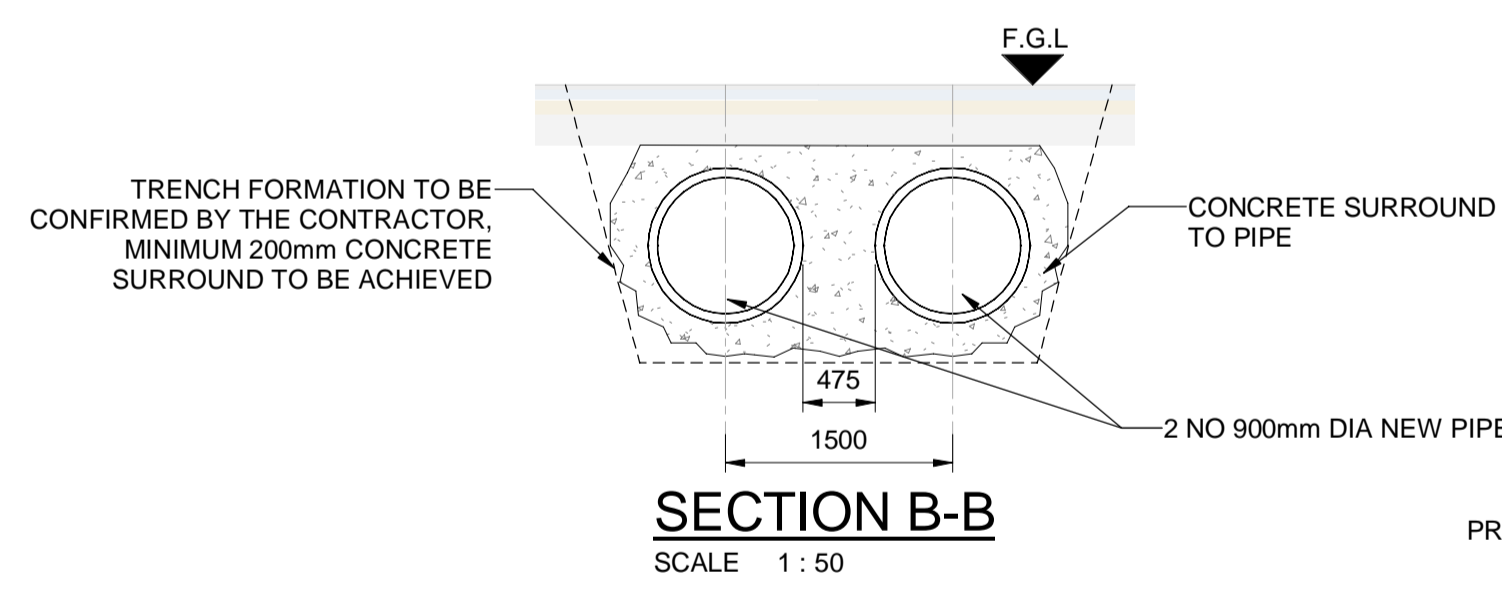
DO NOT SCALE
0 10 100
Millimetres



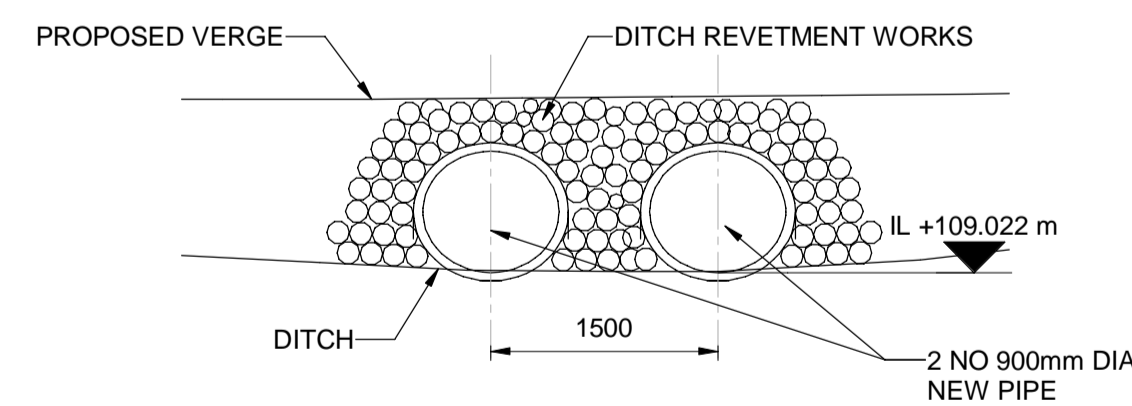
PLAN ON CULVERT
SCALE 1 : 50



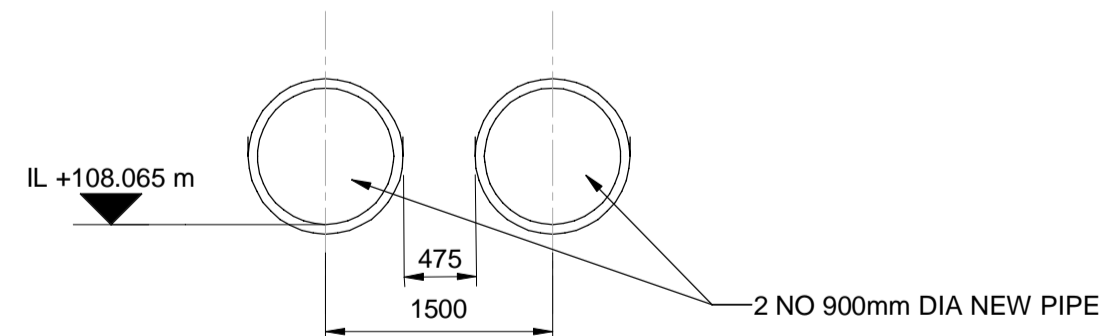
SECTION A-A
SCALE 1 : 50



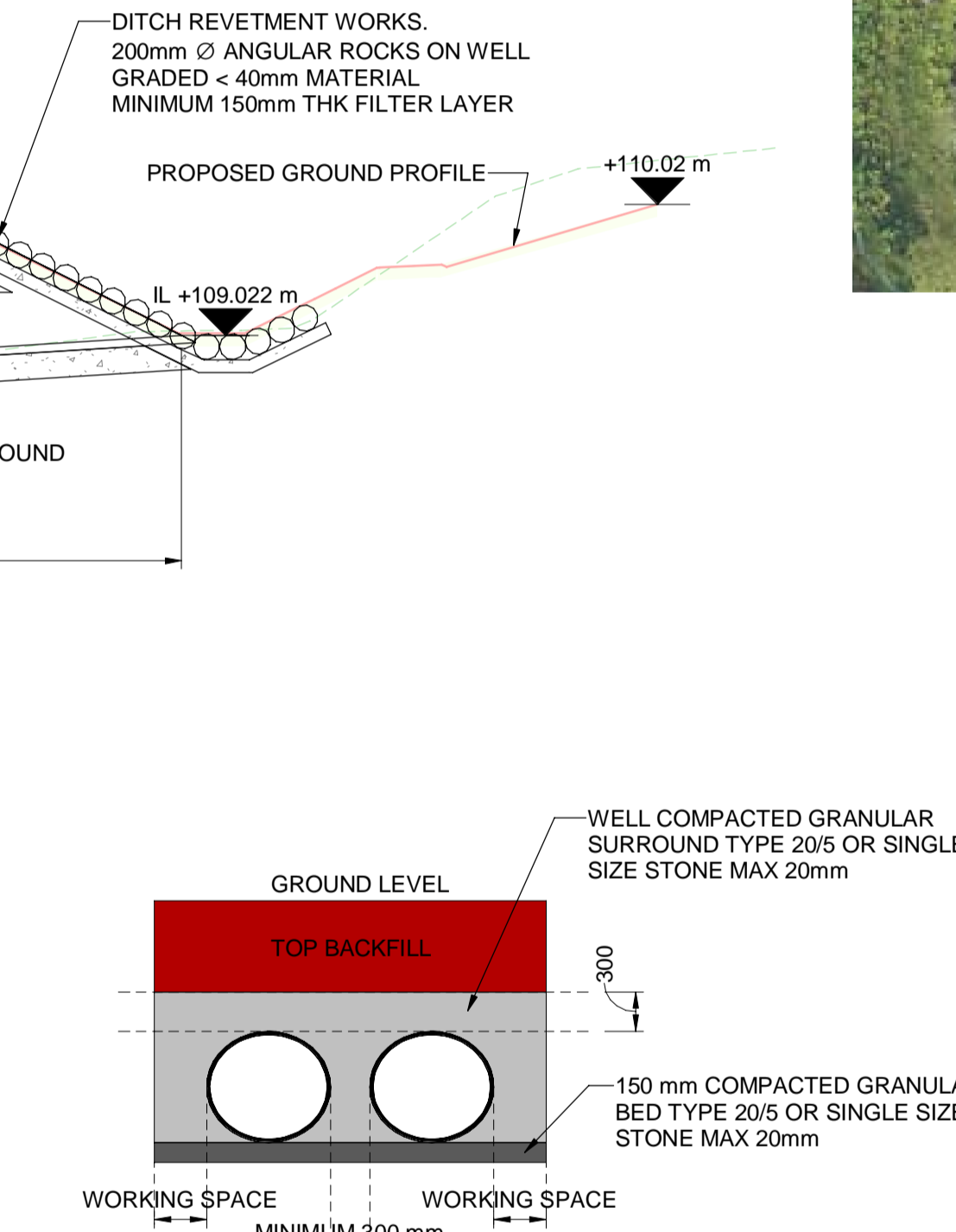
SECTION B-B
SCALE 1 : 50



ELEVATION D-D
SCALE 1 : 50



ELEVATION C-C
SCALE 1 : 50




BEDDING DETAILS
SCALE 1 : 50

A GEOTEXTILE SEPARATING LAYER SHOULD BE INCLUDED BETWEEN THE EXCAVATION AND THE PIPE BEDDING MATERIAL. THE GEOTEXTILE SHOULD BE TERRAM T1000



LOCATION PLAN
SCALE 1 : 500



3D VIEW
SCALE

GENERAL NOTES:

- 1. ALL DIMENSIONS ARE IN mm UNLESS STATED OTHERWISE.
- 2. ALL LEVELS ARE IN METRES ABOVE ORDNANCE DATUM.
- 3. DO NOT SCALE FROM THIS DRAWING.
- 4. PROPOSED GROUND PROFILE AND ROAD TOP SURFACE LEVEL TO BE VERIFIED FROM HIGHWAYS DRAWINGS.


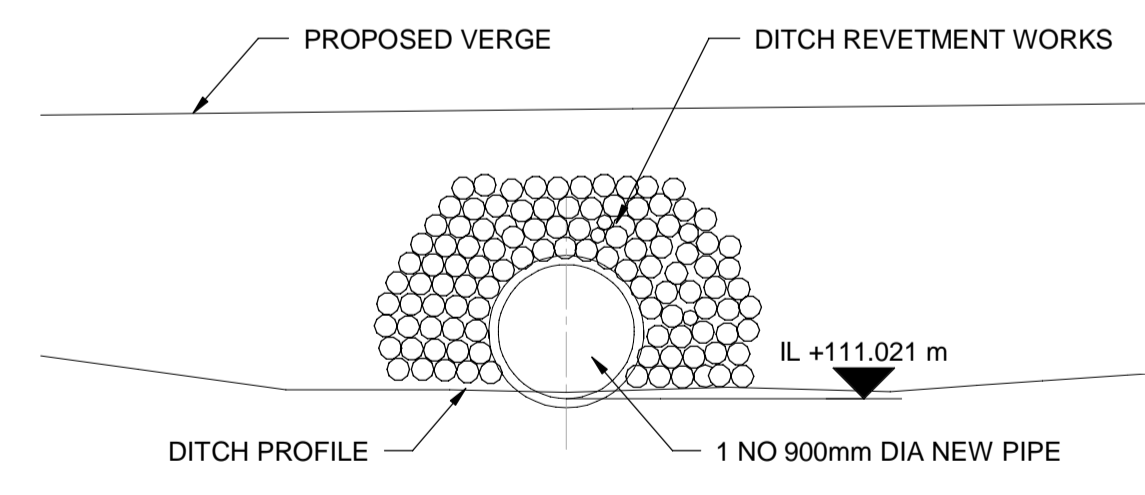
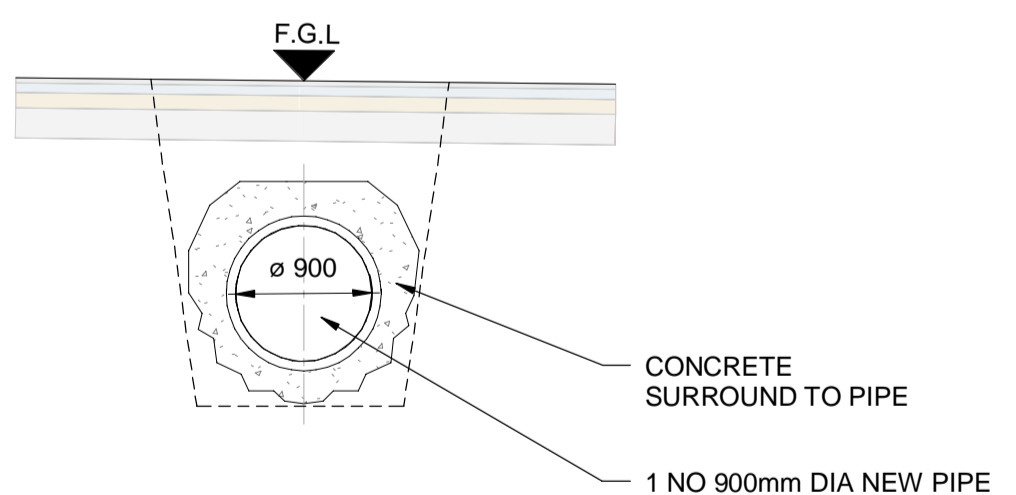
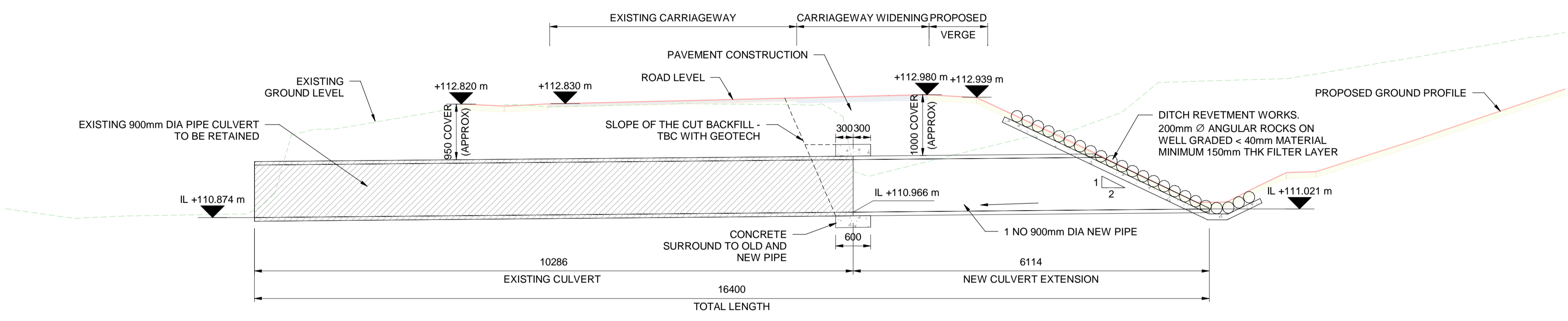
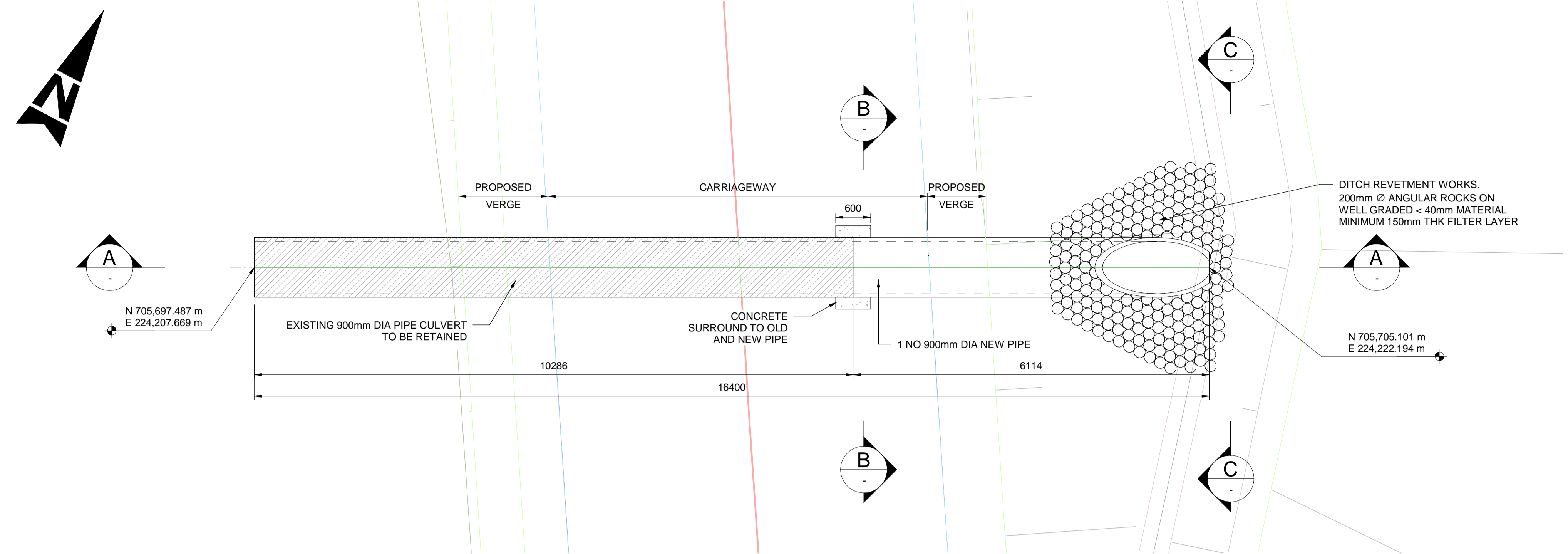
| | | | | | | | | | | |
|--------------|----------------|-------|---------|----------|------------|------------|--|--|--|--|
| Description: | | | | | | | | | | |
| Description: | | | | | | | | | | |
| Description: | | | | | | | | | | |
| Description: | | | | | | | | | | |
| Description: | | | | | | | | | | |
| Description: | | | | | | | | | | |
| Description: | | | | | | | | | | |
| Description: | FOR EIA REPORT | | | | | | | | | |
| S5 | P01 | AS | AH | RC | CM | 11/10/24 | | | | |
| Description: | FOR EIA REPORT | | | | | | | | | |
| A3 | C01 | YG | AH | RC | CM | 06/12/24 | | | | |
| Status | Revision | Drawn | Checked | Reviewed | Authorised | Issue Date | | | | |

| | | | |
|--------|----|---------------------|---------------------------------|
| Status | A3 | Drawing Suitability | AUTHORISED & ACCEPTED - STAGE 3 |
| | | | |
| | | | |

| | | | |
|----------------------------|---|------------|--------------------|
| Project Stage / Design Fix | DMRB Stage 3 | State | Preliminary |
| Project Title | A83 Rest and Be Thankful | | |
| Drawing Title | FIGURE 4.3 CULVERT OMR_09 GENERAL ARRANGEMENT OVERVIEW | | |
| Drawing Number | A83AAB | Originator | AWJ - SMN |
| Project | MTS_C09 | Volume | - DR - CH - 000001 |
| Location | | Type | |
| Original Size | A1 | Scale | As Shown |
| Project Ref. No. | 5204594 | Sheet | 1 of 1 |
| Rev | | Number | C01 |

DO NOT SCALE

0 10 100
Millimetres



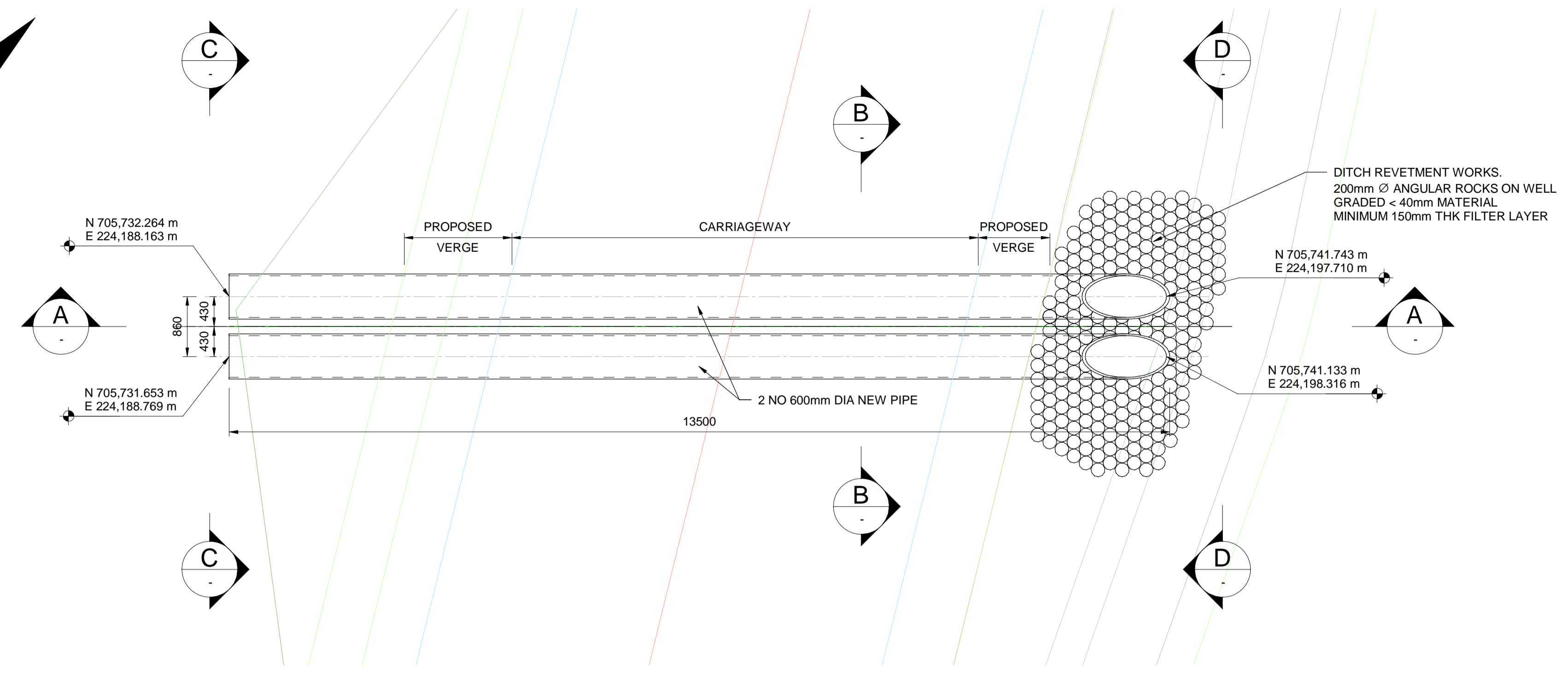
- GENERAL NOTES:**
1. ALL DIMENSIONS ARE IN mm UNLESS STATED OTHERWISE.
 2. ALL LEVELS ARE IN METRES ABOVE ORDNANCE DATUM.
 3. DO NOT SCALE FROM THIS DRAWING.
 4. PROPOSED GROUND PROFILE AND ROAD TOP SURFACE LEVEL TO BE VERIFIED FROM HIGHWAYS DRAWINGS.

| | | | | | | | | | | | | | | | | | | | | | | | | |
|--------------|----------------|--|---------------------------------|----------|------------|------------|----|----|----|----------|----|-----|----|----|----|----|----------|--------|----------|-------|---------|----------|------------|------------|
| Description: | | Status: | A3 | | | | | | | | | | | | | | | | | | | | | |
| Description: | | Drawing Suitability: | AUTHORISED & ACCEPTED - STAGE 3 | | | | | | | | | | | | | | | | | | | | | |
| Description: | | | | | | | | | | | | | | | | | | | | | | | | |
| Description: | | | | | | | | | | | | | | | | | | | | | | | | |
| Description: | | | | | | | | | | | | | | | | | | | | | | | | |
| Description: | | | | | | | | | | | | | | | | | | | | | | | | |
| Description: | | | | | | | | | | | | | | | | | | | | | | | | |
| Description: | | | | | | | | | | | | | | | | | | | | | | | | |
| Description: | | | | | | | | | | | | | | | | | | | | | | | | |
| Description: | | Client: | | | | | | | | | | | | | | | | | | | | | | |
| Description: | FOR EIA REPORT | <table border="1"> <tr> <td>S5</td> <td>P01</td> <td>AS</td> <td>AH</td> <td>RC</td> <td>CM</td> <td>11/10/24</td> </tr> <tr> <td>A3</td> <td>C01</td> <td>YG</td> <td>AH</td> <td>RC</td> <td>CM</td> <td>06/12/24</td> </tr> <tr> <td>Status</td> <td>Revision</td> <td>Drawn</td> <td>Checked</td> <td>Reviewed</td> <td>Authorised</td> <td>Issue Date</td> </tr> </table> | | S5 | P01 | AS | AH | RC | CM | 11/10/24 | A3 | C01 | YG | AH | RC | CM | 06/12/24 | Status | Revision | Drawn | Checked | Reviewed | Authorised | Issue Date |
| S5 | P01 | AS | AH | RC | CM | 11/10/24 | | | | | | | | | | | | | | | | | | |
| A3 | C01 | YG | AH | RC | CM | 06/12/24 | | | | | | | | | | | | | | | | | | |
| Status | Revision | Drawn | Checked | Reviewed | Authorised | Issue Date | | | | | | | | | | | | | | | | | | |

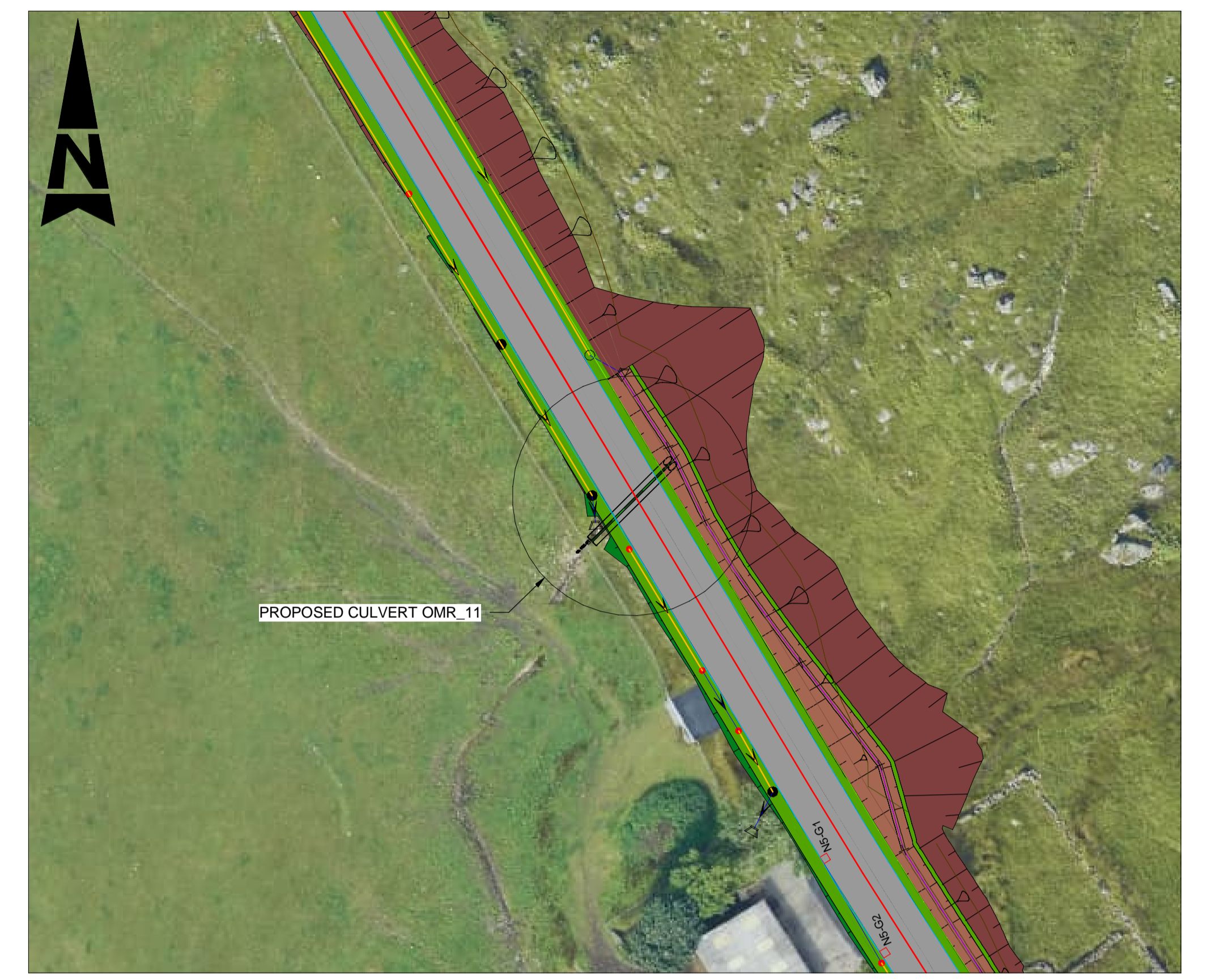
| | | | |
|-----------------------------|---|---------|-------------|
| Project Stage / Design Fix: | DMRB Stage 3 | State: | Preliminary |
| Project Title: | A83 Rest and Be Thankful | | |
| Drawing Title: | FIGURE 4.3 CULVERT OMR_10 GENERAL ARRANGEMENT OVERVIEW | | |
| Drawing Number: | A83AAB - AWJ - SMN - MTS_C10 - DR - CH - 000001 | | |
| Original Size: | A1 | Scale: | As Shown |
| Project Ref. No.: | 5204594 | Sheet: | 1 of 1 |
| Rev: | C01 | Number: | |

DO NOT SCALE

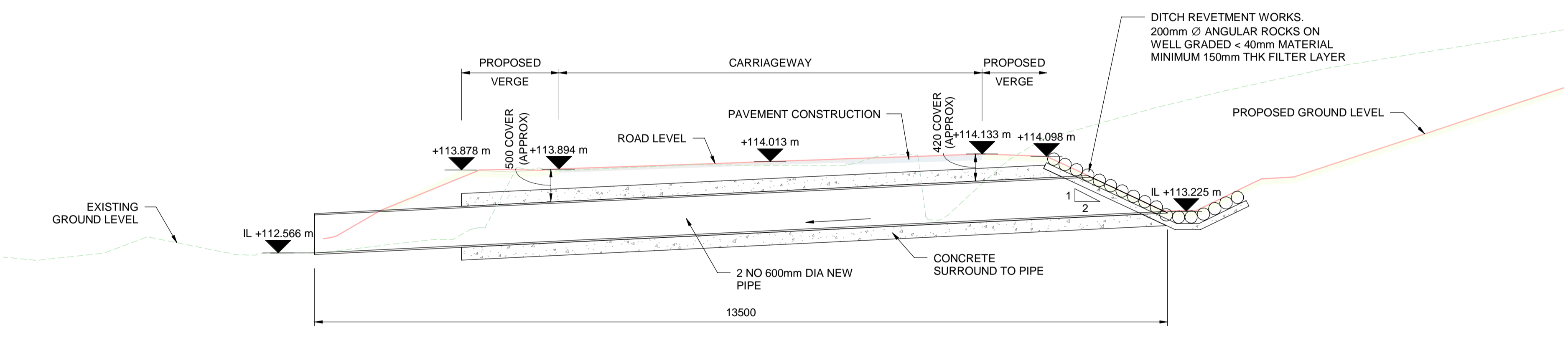
Millimetres
0 10 100



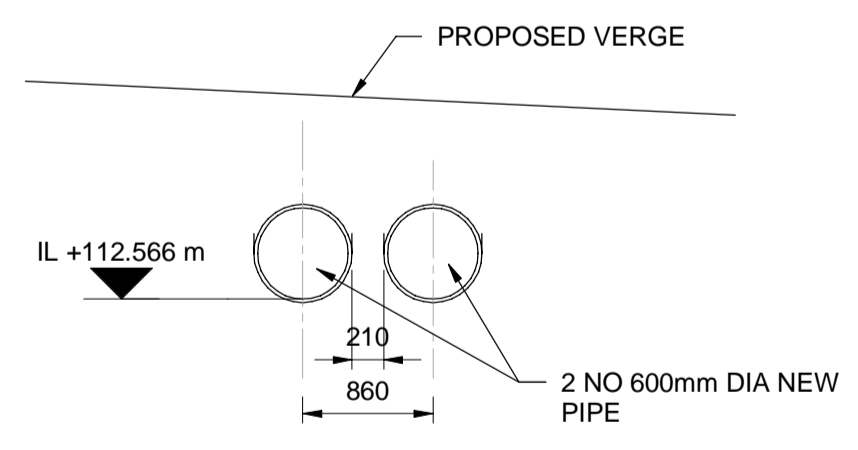
PLAN ON CULVERT
SCALE 1 : 50



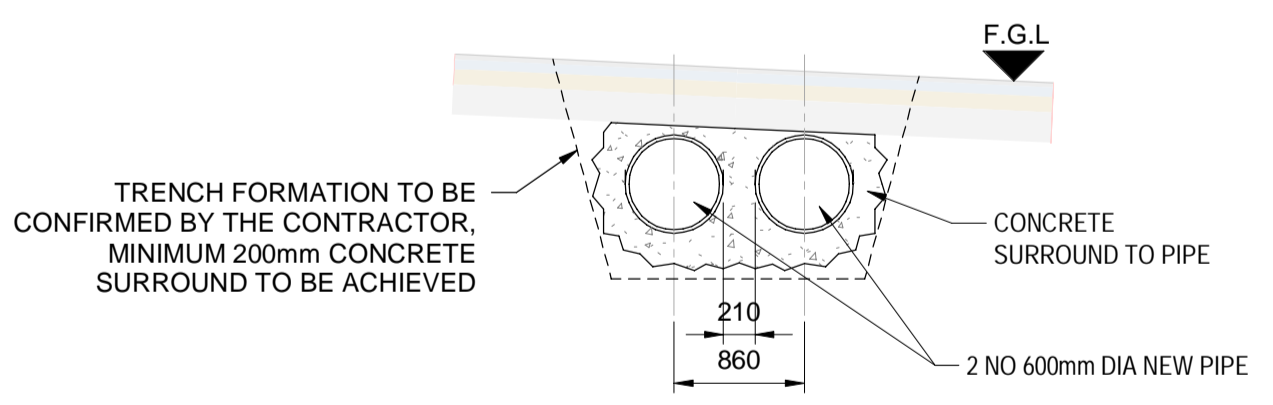
LOCATION PLAN
SCALE 1 : 500



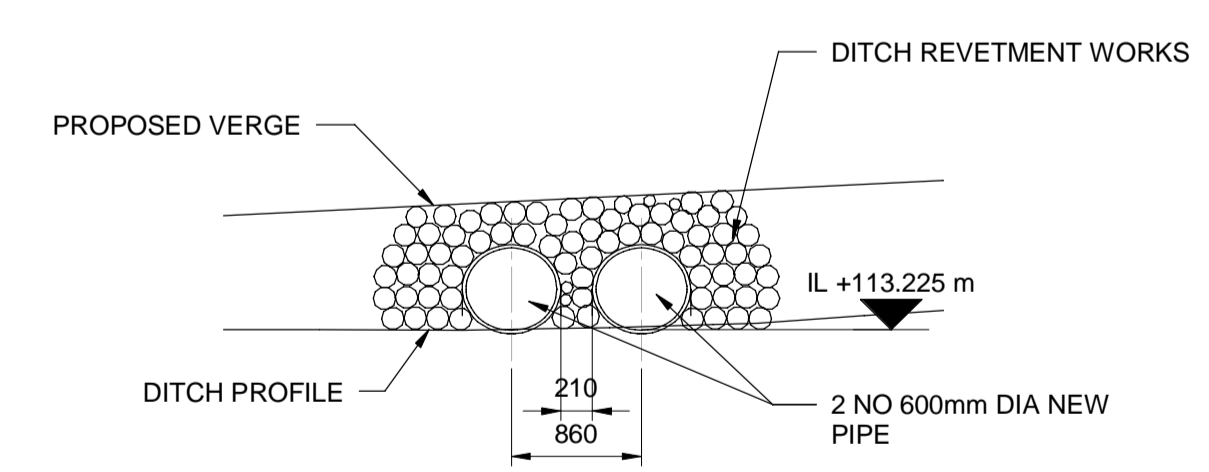
SECTION A-A
SCALE 1 : 50





ELEVATION C-C
SCALE 1 : 50



SECTION B-B
SCALE 1 : 50



ELEVATION D-D
SCALE 1 : 50



3D VIEW
SCALE

- GENERAL NOTES:**
1. ALL DIMENSIONS ARE IN mm UNLESS STATED OTHERWISE.
 2. ALL LEVELS ARE IN METRES ABOVE ORDNANCE DATUM.
 3. DO NOT SCALE FROM THIS DRAWING.
 4. PROPOSED GROUND PROFILE AND ROAD TOP SURFACE LEVEL TO BE VERIFIED FROM HIGHWAYS DRAWINGS.

| | | | | | | | |
|--------------|----------------|--------|---------|---------------------|---------------------------------|------------|----------|
| Description: | | Status | A3 | Drawing Suitability | AUTHORISED & ACCEPTED - STAGE 3 | | |
| Description: | | | | | | | |
| Description: | | | | | | | |
| Description: | | | | | | | |
| Description: | | | | | | | |
| Description: | | | | | | | |
| Description: | | | | | | | |
| Description: | | | | | | | |
| Description: | FOR EIA REPORT | | | | | | |
| | S5 | P01 | AS | AH | RC | CM | 11/10/24 |
| Description: | FOR EIA REPORT | | | | | | |
| | A3 | C01 | YG | AH | RC | CM | 06/12/24 |
| Status | Revision | Drawn | Checked | Reviewed | Authorised | Issue Date | |

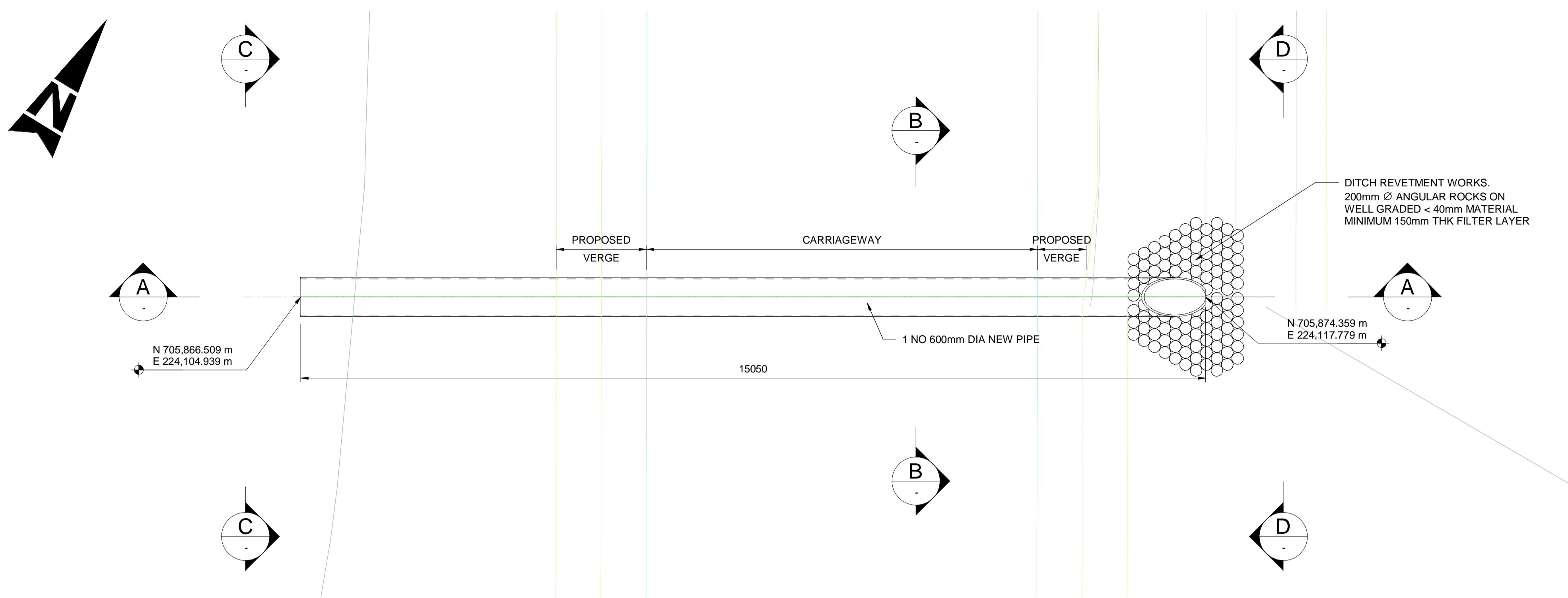
AtkinsRéalis **wsp**

TRANSPORT SCOTLAND
CÒMHDHAIL ALBA

| | | | |
|----------------------------|---|------------|-------------|
| Project Stage / Design Fix | DMRB Stage 3 | State | Preliminary |
| Project Title | A83 Rest and Be Thankful | | |
| Drawing Title | FIGURE 4.3 CULVERT OMR_11 GENERAL ARRANGEMENT OVERVIEW | | |
| Drawing Number | A83AAB | Originator | AWJ - SMN |
| Project | MTS_C11 - DR - CH - 000001 | | |
| Location | | Type | Role |
| Original Size | A1 | Scale | As Shown |
| Project Ref. No. | 5204594 | Sheet | 1 of 1 |
| Rev. | | Rev. | C01 |

DO NOT SCALE

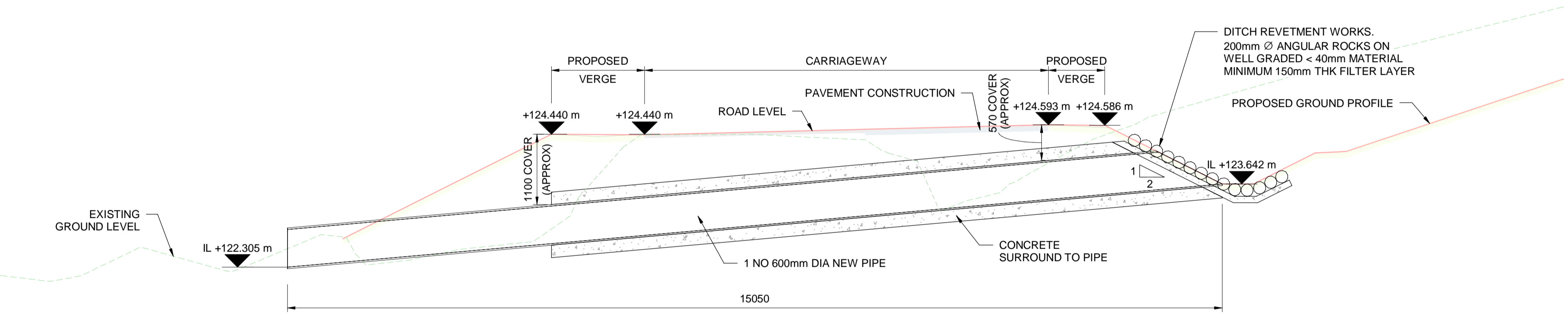
100
0 10
Millimetres




PLAN ON CULVERT
SCALE 1:50



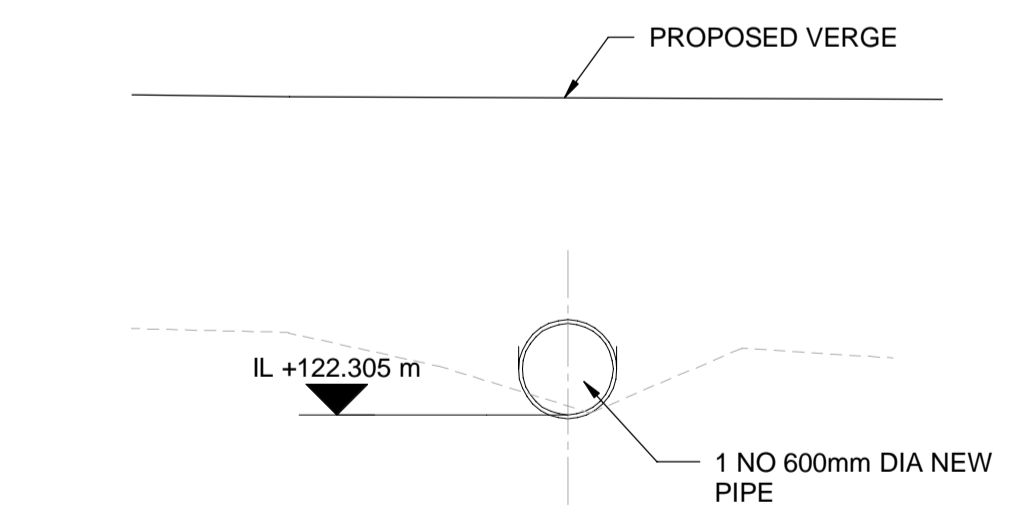
LOCATION PLAN
SCALE 1:500



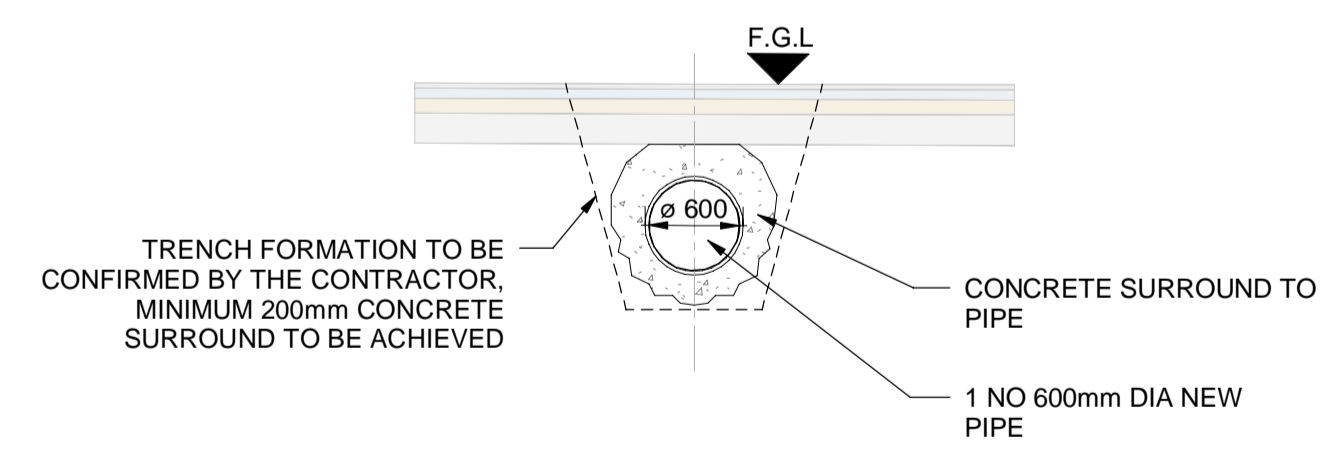
SECTION A-A
SCALE 1:50



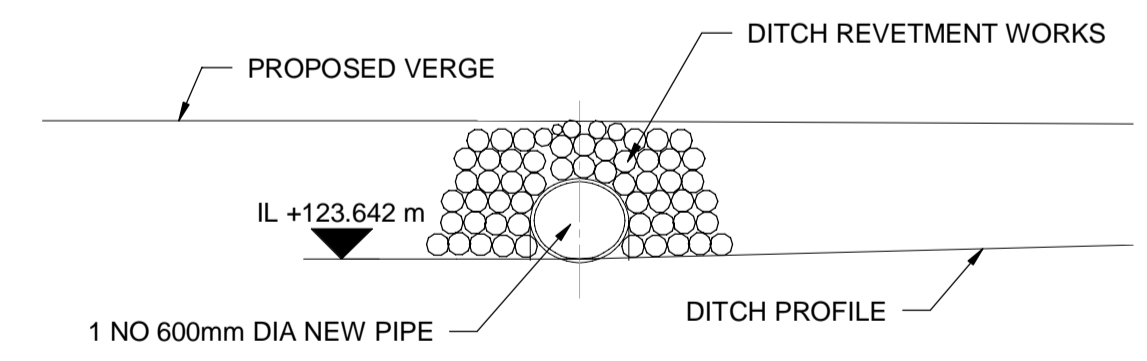
3D VIEW
SCALE



ELEVATION C-C
SCALE 1:50



SECTION B-B
SCALE 1:50



ELEVATION D-D
SCALE 1:50

- GENERAL NOTES:**
1. ALL DIMENSIONS ARE IN mm UNLESS STATED OTHERWISE.
 2. ALL LEVELS ARE IN METRES ABOVE ORDNANCE DATUM.
 3. DO NOT SCALE FROM THIS DRAWING.
 4. PROPOSED GROUND PROFILE AND ROAD TOP SURFACE LEVEL TO BE VERIFIED FROM HIGHWAYS DRAWINGS.

| | | | | | | |
|--------------|----------------|-------|---------|----------|------------|-------------|
| Description: | Status | Drawn | Checked | Reviewed | Authorised | Issue Date |
| | A3 | | | | | |
| Description: | FOR EIA REPORT | | | | | |
| | SS | P01 | AS | AH | RC | CM 11/10/24 |
| Description: | FOR EIA REPORT | | | | | |
| | A3 | C01 | YG | AH | RC | CM 06/12/24 |
| Status | Revision | Drawn | Checked | Reviewed | Authorised | Issue Date |

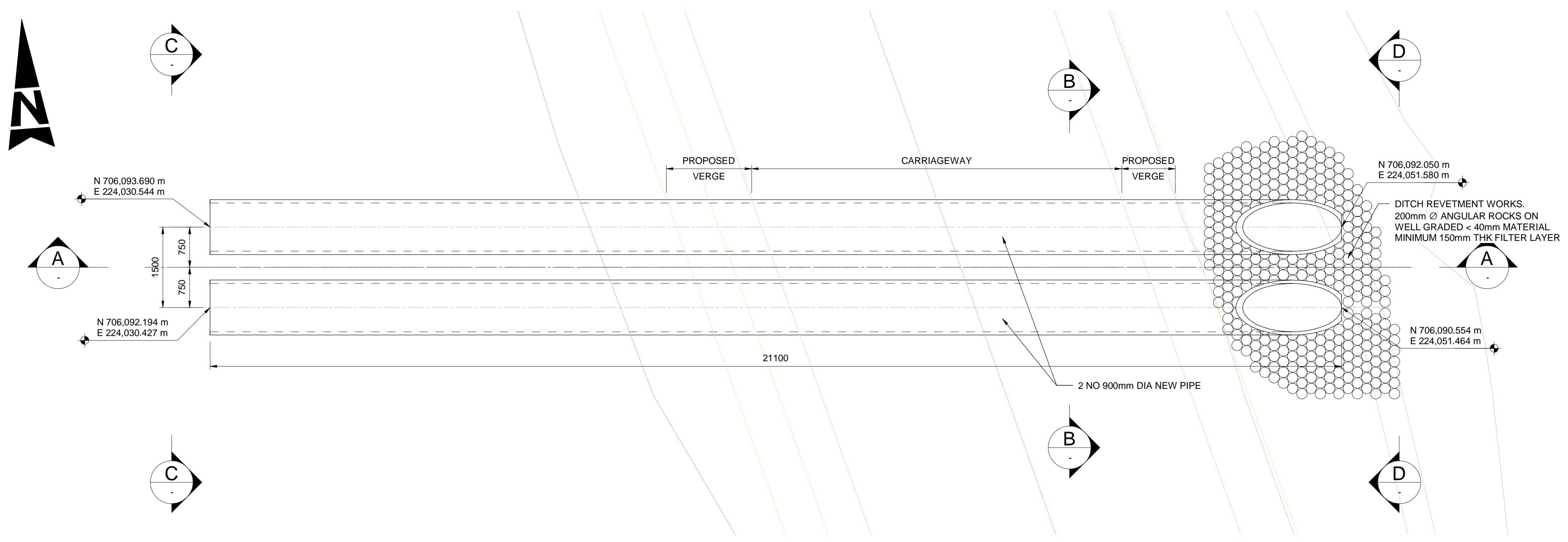
A3 AUTHORISED & ACCEPTED - STAGE 3



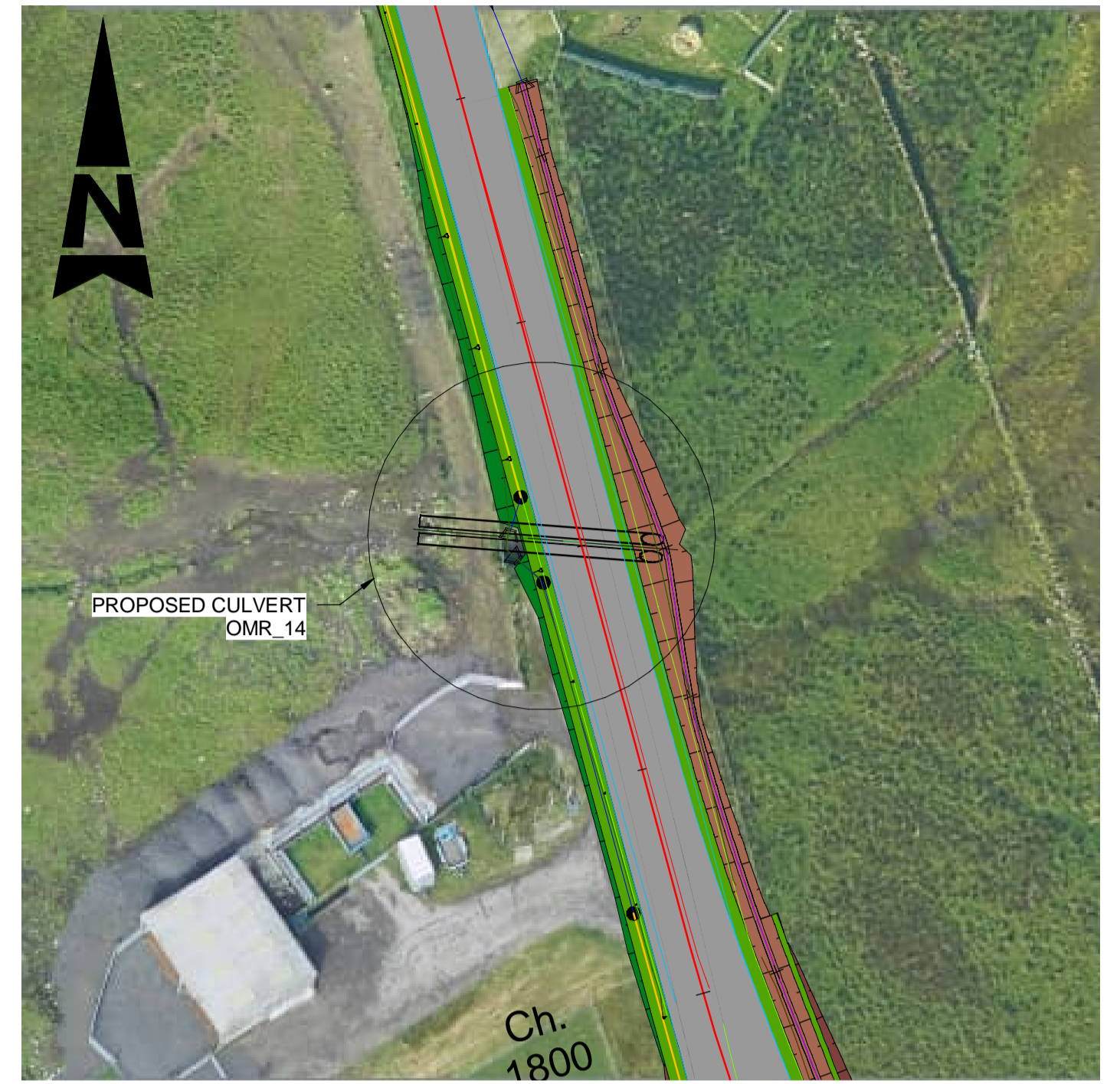
| | | | |
|----------------------------|---|------------|--------------------|
| Project Stage / Design Fix | DMRB Stage 3 | Status | Preliminary |
| Project Title | A83 Rest and Be Thankful | | |
| Drawing Title | FIGURE 4.3 CULVERT OMR_12 GENERAL ARRANGEMENT OVERVIEW | | |
| Drawing Number | A83AAB | Originator | AWJ - SMN |
| Project | MTS_C12 | Volume | - DR - CH - 000001 |
| Location | | Type | |
| Original Size | A1 | Scale | As Shown |
| Project Ref. No. | 5204594 | Sheet | 1 of 1 |
| Rev. | C01 | Number | |

DO NOT SCALE

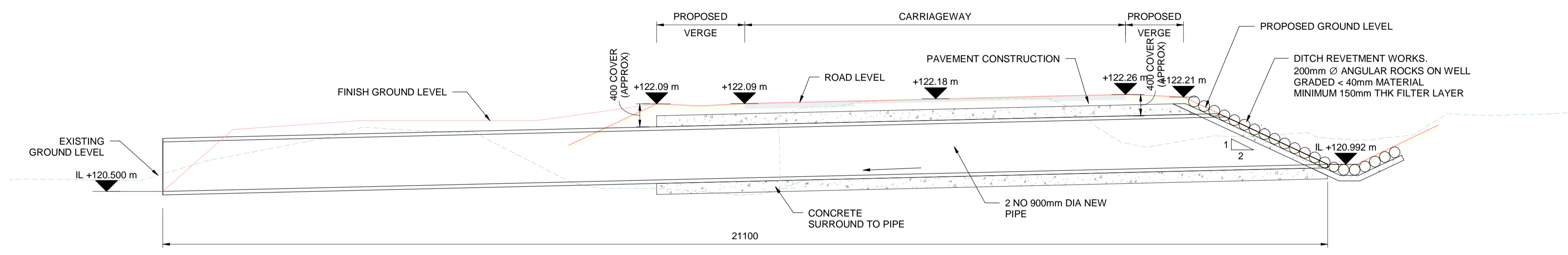
0 10 100
Millimetres



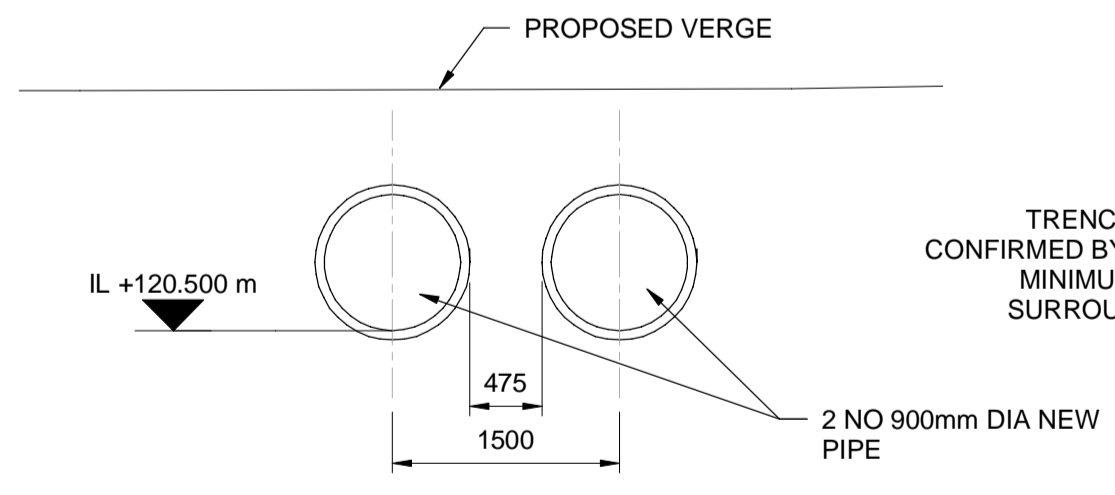
PLAN ON CULVERT
SCALE 1 : 50



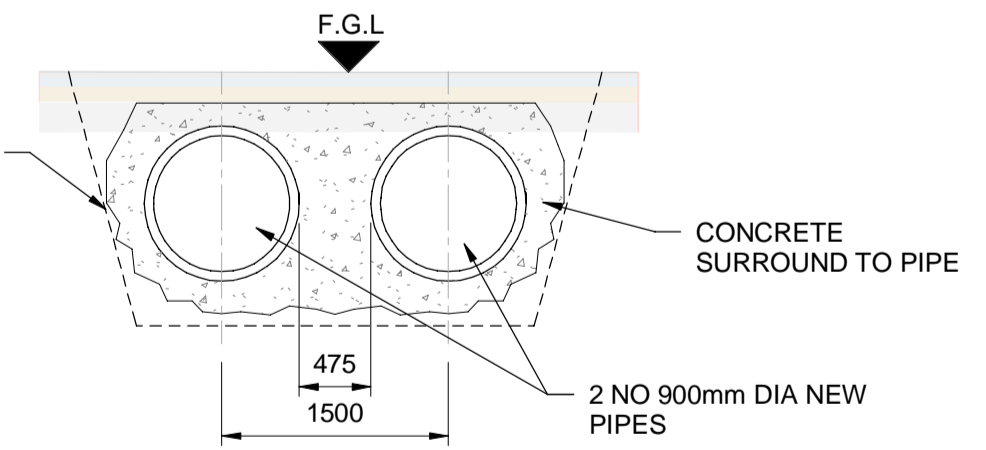
LOCATION PLAN
SCALE 1 : 500



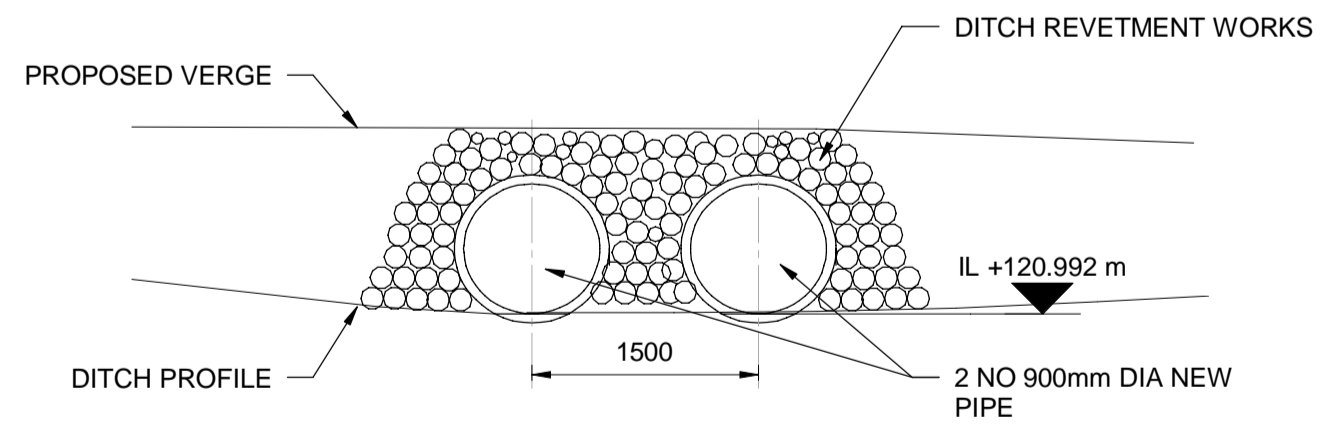
SECTION A-A
SCALE 1 : 50




ELEVATION C-C
SCALE 1 : 50



SECTION B-B
SCALE 1 : 50



ELEVATION D-D
SCALE 1 : 50



3D VIEW
SCALE

- GENERAL NOTES:**
1. ALL DIMENSIONS ARE IN mm UNLESS STATED OTHERWISE.
 2. ALL LEVELS ARE IN METRES ABOVE ORDNANCE DATUM.
 3. DO NOT SCALE FROM THIS DRAWING.
 4. PROPOSED GROUND PROFILE AND ROAD TOP SURFACE LEVEL TO BE VERIFIED FROM HIGHWAYS DRAWINGS.

| | | | | | |
|--------------|----------------|--------|---------|---------------------|---------------------------------|
| Description: | | Status | A3 | Drawing Suitability | AUTHORISED & ACCEPTED - STAGE 3 |
| Description: | | | | | |
| Description: | | | | | |
| Description: | | | | | |
| Description: | | | | | |
| Description: | | | | | |
| Description: | | | | | |
| Description: | | | | | |
| Description: | FOR EIA REPORT | | | | |
| SS | P01 | AS | AH | RH | CM |
| 11/10/24 | | | | | |
| Description: | FOR EIA REPORT | | | | |
| A3 | C01 | YG | AH | RH | CM |
| 06/12/24 | | | | | |
| Status | Revision | Drawn | Checked | Reviewed | Authorised |
| | | | | | Issue Date |

Project Stage / Design Fix: DMRB Stage 3 | State: Preliminary

Project Title: A83 Rest and Be Thankful

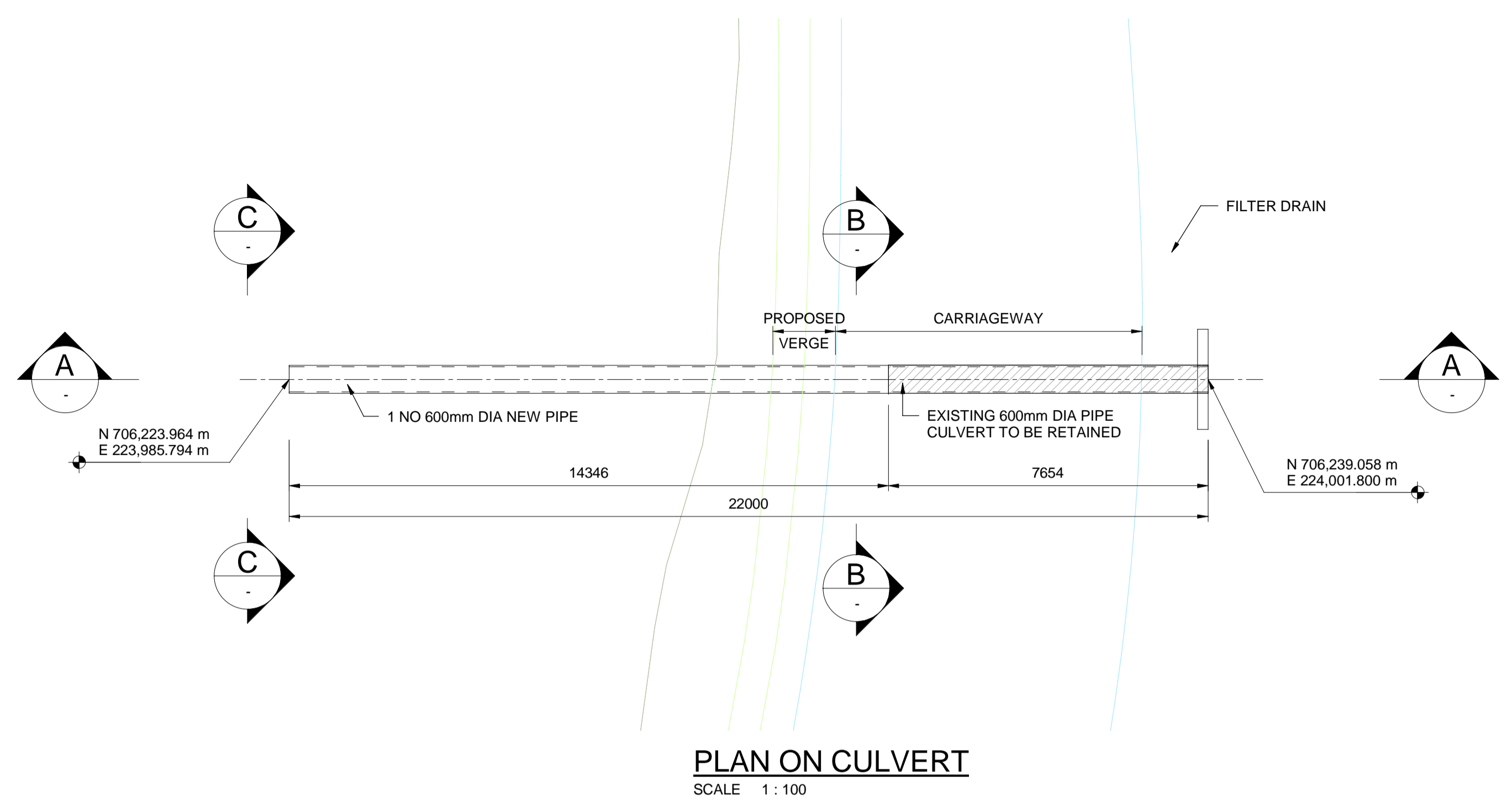
AtkinsRéalis **wsp**

Client: **TRANSPORT SCOTLAND**
CÒMHDHAIL ALBA

| | | | | | |
|-------------------|---|---------------------------|---------------|----------|--|
| Project Title | A83 Rest and Be Thankful | | | | |
| Drawing Title | FIGURE 4.3 CULVERT OMR_14 GENERAL ARRANGEMENT OVERVIEW | | | | |
| Drawing Number | Project | Originator | Volume | | |
| | A83AAB | AWJ | SMN | | |
| | MTS_C14 - DR - CH - 000001 | | | | |
| Location | Type | Role | Number | | |
| Original Size: A1 | Scale: As Shown | Project Ref. No.: 5204594 | Sheet: 1 of 1 | Rev: C01 | |

DO NOT SCALE

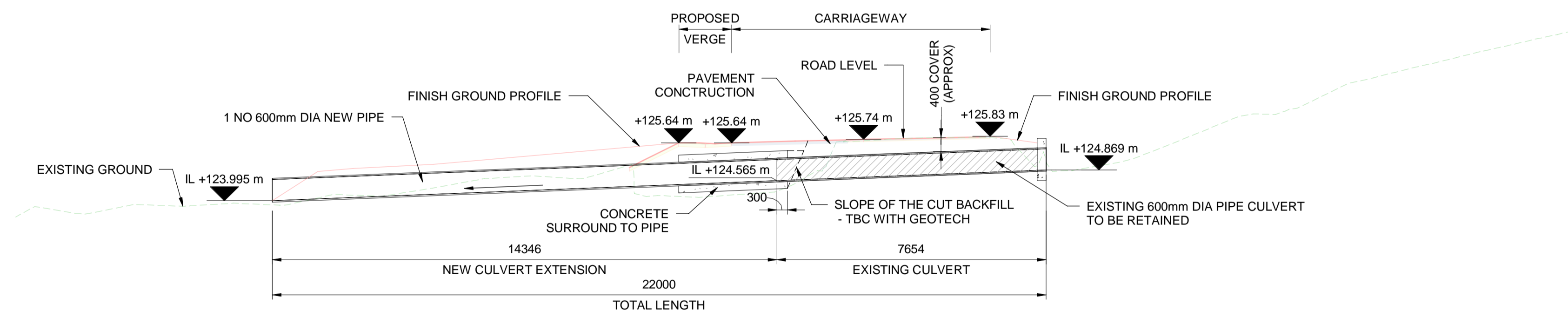
Millimetres
0 10 100



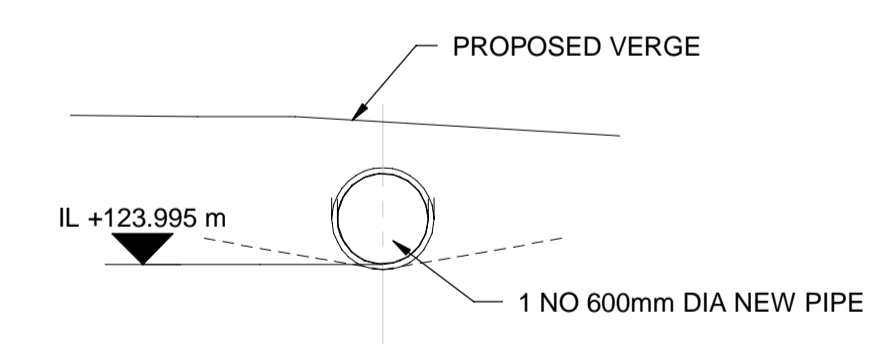
PLAN ON CULVERT
SCALE 1 : 100



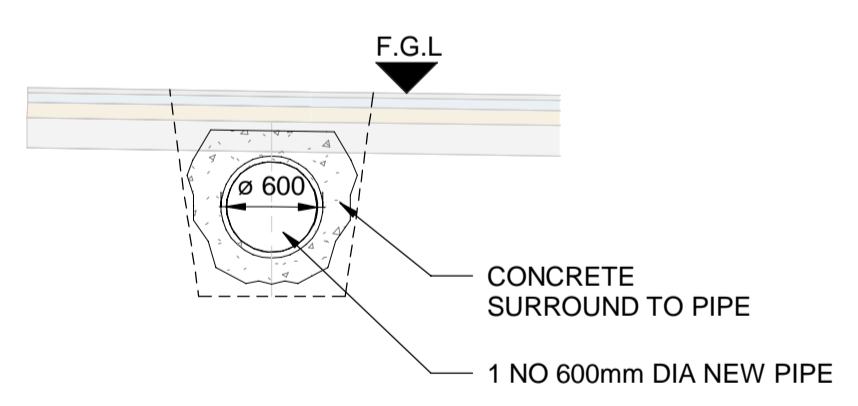
LOCATION PLAN
SCALE 1 : 500




SECTION A-A
SCALE 1 : 100



ELEVATION C-C
SCALE 1 : 50



SECTION B-B
SCALE 1 : 50



3D VIEW
SCALE

- GENERAL NOTES:**
1. ALL DIMENSIONS ARE IN mm UNLESS STATED OTHERWISE.
 2. ALL LEVELS ARE IN METRES ABOVE ORDANCE DATUM.
 3. DO NOT SCALE FROM THIS DRAWING.
 4. PROPOSED GROUND PROFILE AND ROAD TOP SURFACE LEVEL TO BE VERIFIED FROM HIGHWAYS DRAWINGS.

| | | | | | | | |
|--------------|----------------|---------|---------|----------------------|---------------------------------|------------|----------|
| Description: | | Status: | A3 | Drawing Suitability: | AUTHORISED & ACCEPTED - STAGE 3 | | |
| Description: | | | | | | | |
| Description: | | | | | | | |
| Description: | | | | | | | |
| Description: | | | | | | | |
| Description: | | | | | | | |
| Description: | | | | | | | |
| Description: | | | | | | | |
| Description: | FOR EIA REPORT | | | | | | |
| | SS | P01 | AS | AH | RC | CM | 11/10/24 |
| Description: | FOR EIA REPORT | | | | | | |
| | A3 | C01 | YG | AH | RC | CM | 06/12/24 |
| Status: | Revision | Drawn | Checked | Reviewed | Authorised | Issue Date | |

Project Stage / Design Fix: DMRB Stage 3 | State: Preliminary

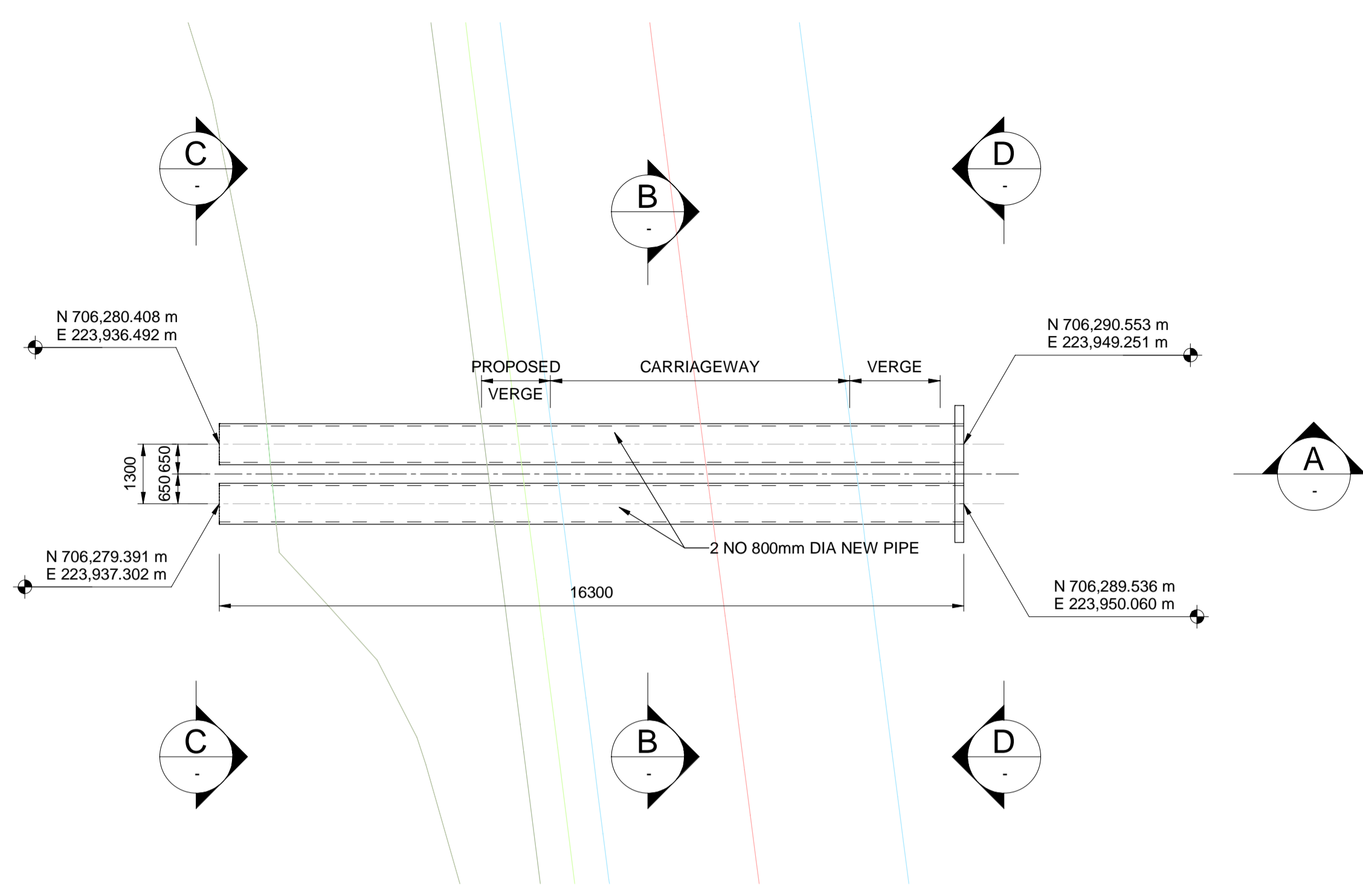

Project Title: A83 Rest and Be Thankful

Client: **TRANSPORT SCOTLAND**
CÒMHDHAIL ALBA

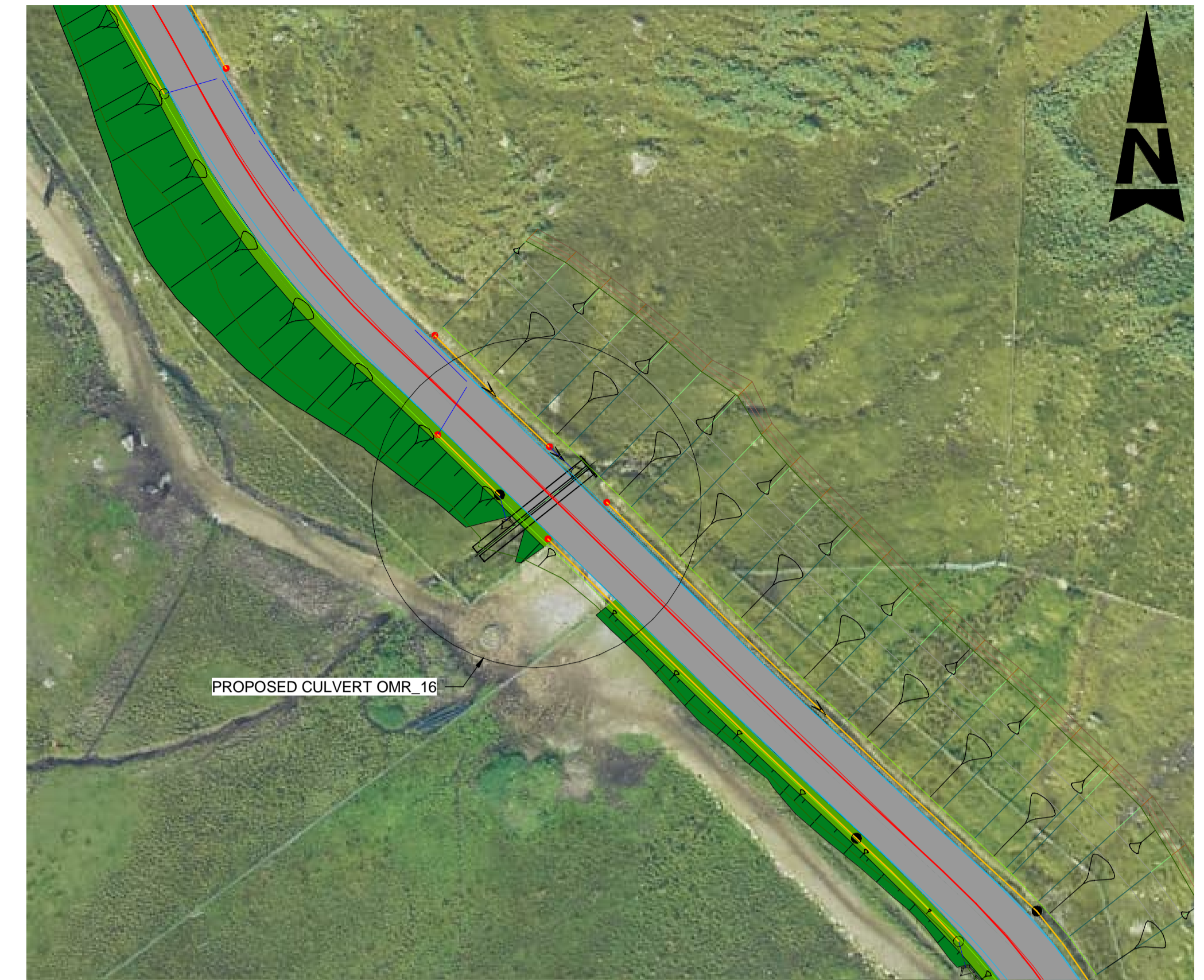
| | | | |
|----------------|---|-----------------|--|
| Project Title | A83 Rest and Be Thankful | | |
| Drawing Title | FIGURE 4.3 CULVERT OMR_15 GENERAL ARRANGEMENT OVERVIEW | | |
| Drawing Number | Project | Originator | Volume |
| | A83AAB | - AWJ | - SMN |
| | MTS_C15 | | - DR - CH - 000001 |
| Original Size: | A1 | Scale: As Shown | Project Ref. No.: 5204594 Sheet: 1 of 1 Rev: C01 |

DO NOT SCALE

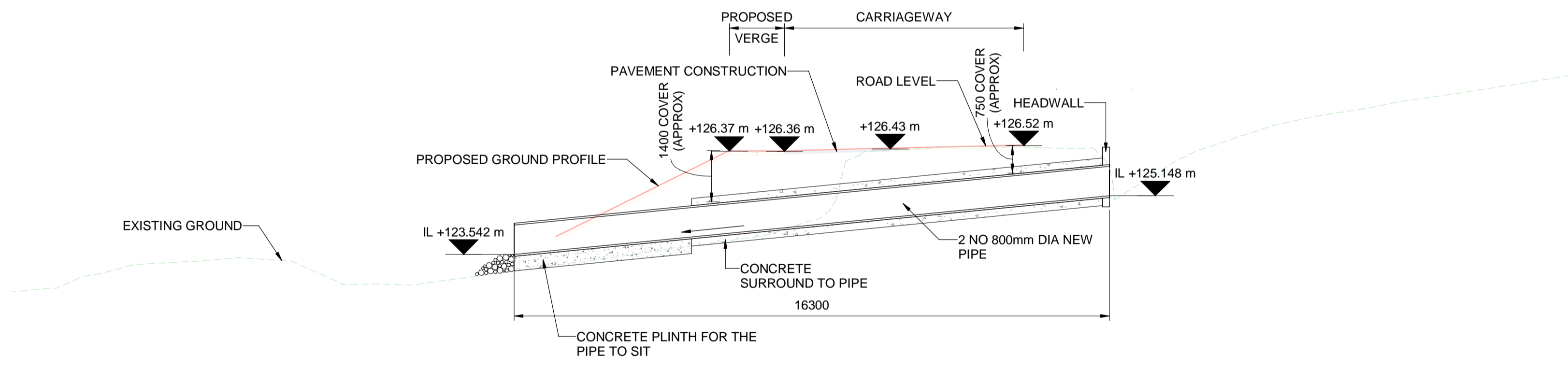
0 10 100
Millimetres



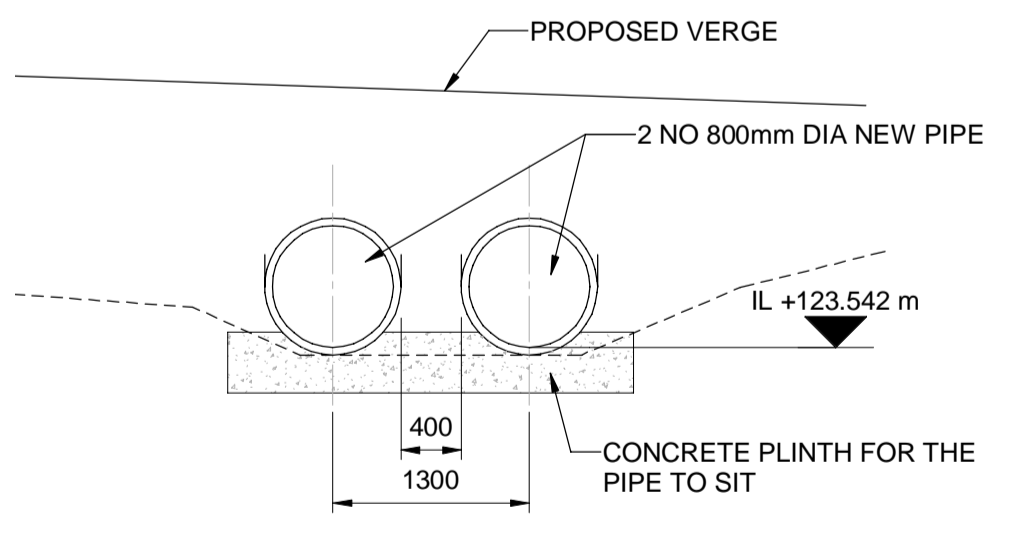
PLAN ON CULVERT
SCALE 1 : 100



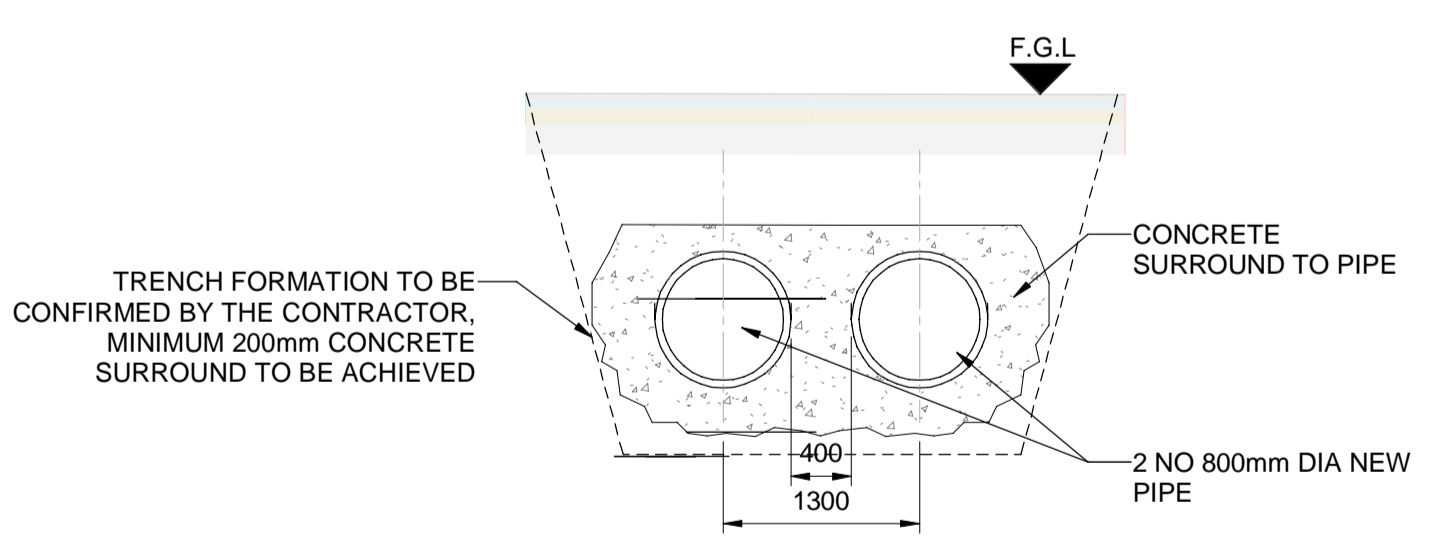
LOCATION PLAN
SCALE 1 : 500



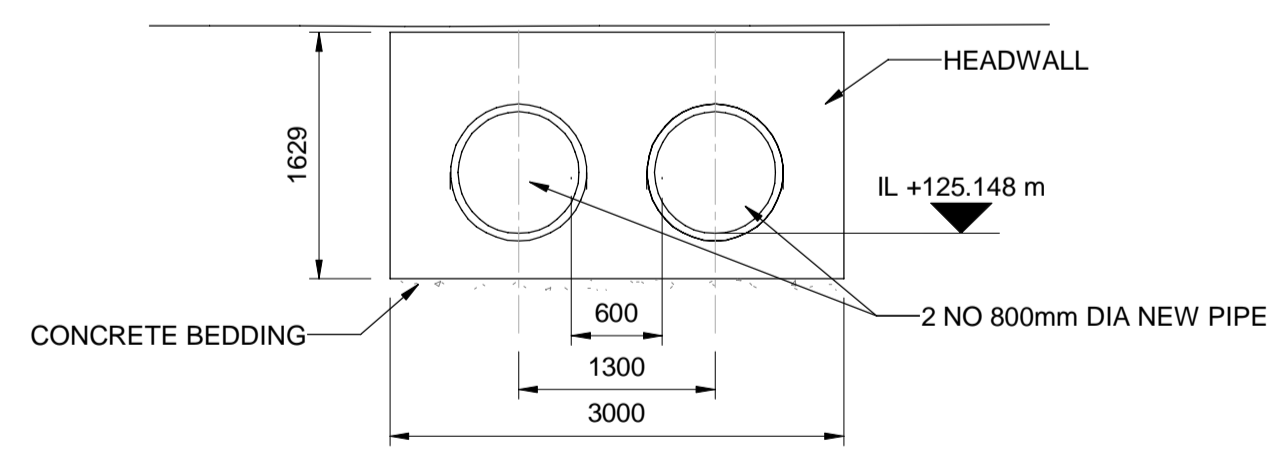
SECTION A-A
SCALE 1 : 100




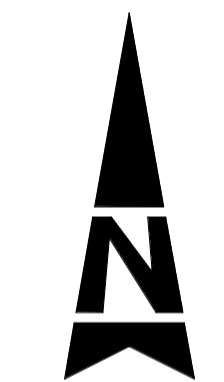
ELEVATION C-C
SCALE 1 : 50



SECTION B-B
SCALE 1 : 50



ELEVATION D-D
SCALE 1 : 50



3D VIEW
SCALE

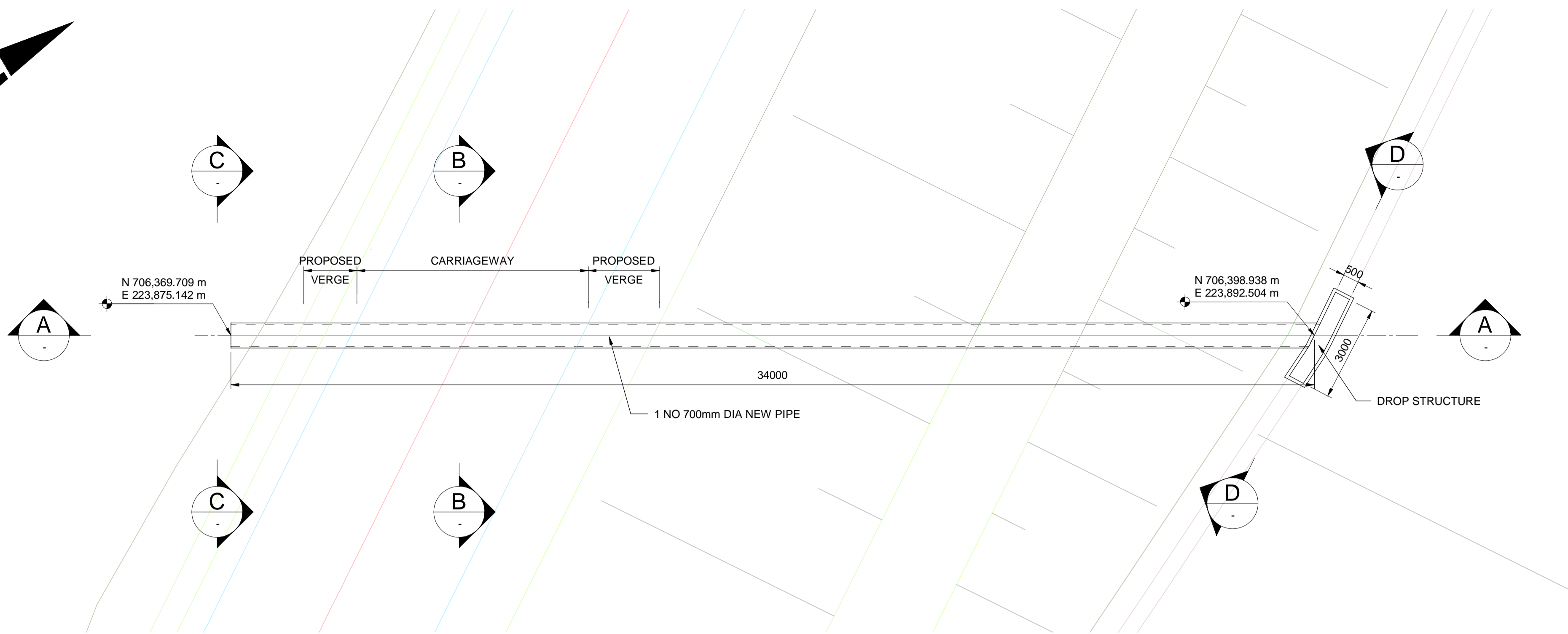

- GENERAL NOTES:**
1. ALL DIMENSIONS ARE IN mm UNLESS STATED OTHERWISE.
 2. ALL LEVELS ARE IN METRES ABOVE ORDNANCE DATUM.
 3. DO NOT SCALE FROM THIS DRAWING.
 4. PROPOSED GROUND PROFILE AND ROAD TOP SURFACE LEVEL TO BE VERIFIED FROM HIGHWAYS DRAWINGS.

| | | | | | |
|--------------|----------------|---------|---------|--------------------|---------------------------------|
| Description: | | Status: | A3 | Drawn Suitability: | AUTHORISED & ACCEPTED - STAGE 3 |
| Description: | | | | | |
| Description: | | | | | |
| Description: | | | | | |
| Description: | | | | | |
| Description: | | | | | |
| Description: | | | | | |
| Description: | | | | | |
| Description: | | | | | |
| Description: | | | | | |
| Description: | FOR EIA REPORT | | | | |
| SS | P01 | AS | AH | RC | CM |
| Date: | 11/10/24 | | | | |
| Description: | FOR EIA REPORT | | | | |
| A3 | C01 | YG | AH | RC | CM |
| Date: | 06/12/24 | | | | |
| Status: | Revision | Drawn | Checked | Reviewed | Authorised |
| Issue Date: | | | | | |

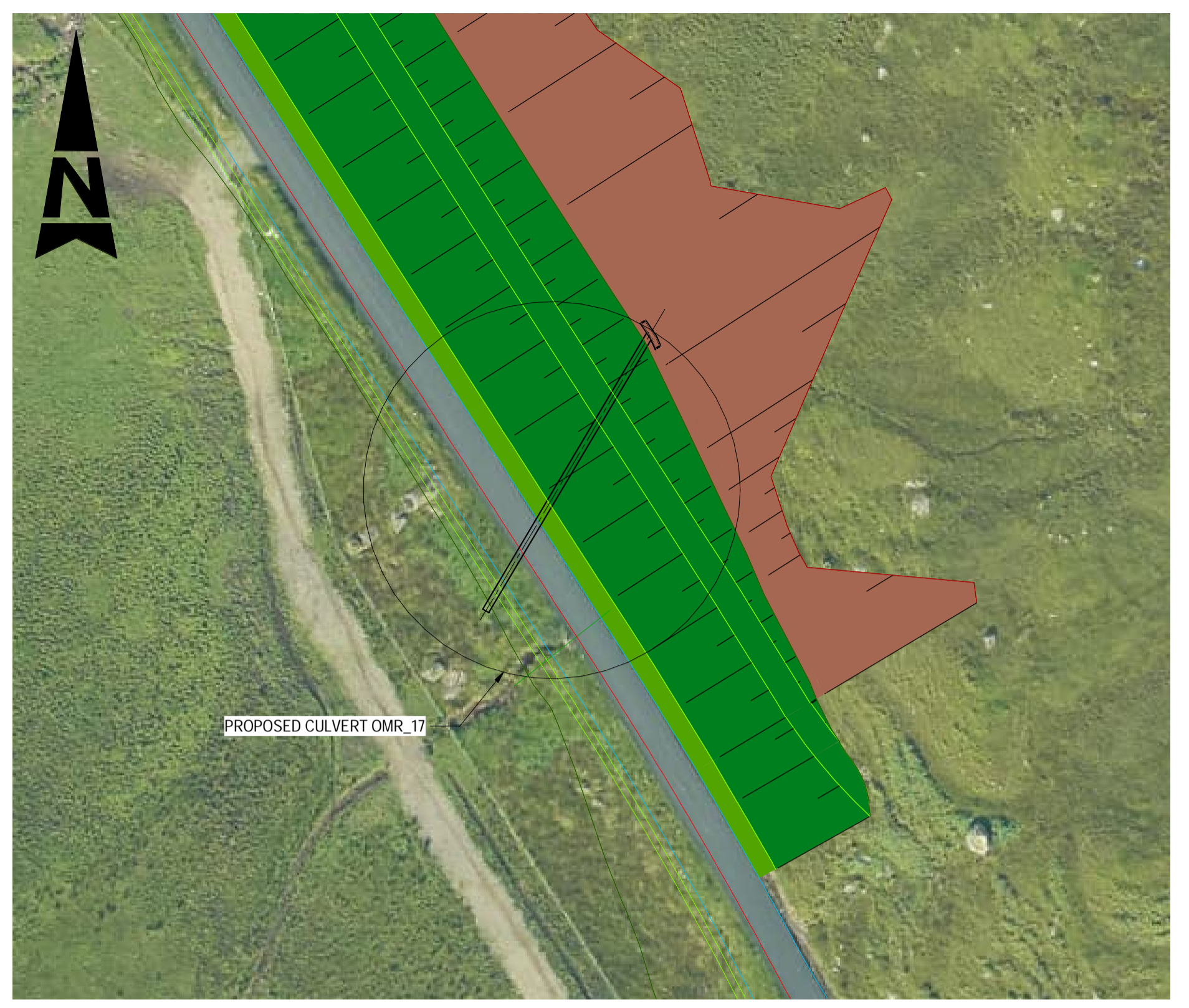
| | | | |
|-----------------------------|---|-------------|------------------|
| Project Stage / Design Fix: | DMRB Stage 3 | State: | Preliminary |
| Project Title: | A83 Rest and Be Thankful | | |
| Drawing Title: | FIGURE 4.3 CULVERT OMR_16 GENERAL ARRANGEMENT OVERVIEW | | |
| Drawing Number: | | Originator: | SMN |
| Project: | A83AAB | Volume: | - |
| | | | |
| | | | |
| Location: | MTS_C16 | Type: | DR - CH - 000001 |
| Original Size: | A1 | Scale: | As Shown |
| Project Ref. No.: | 6204594 | Sheet: | 1 of 1 |
| Rev: | C01 | | |

DO NOT SCALE

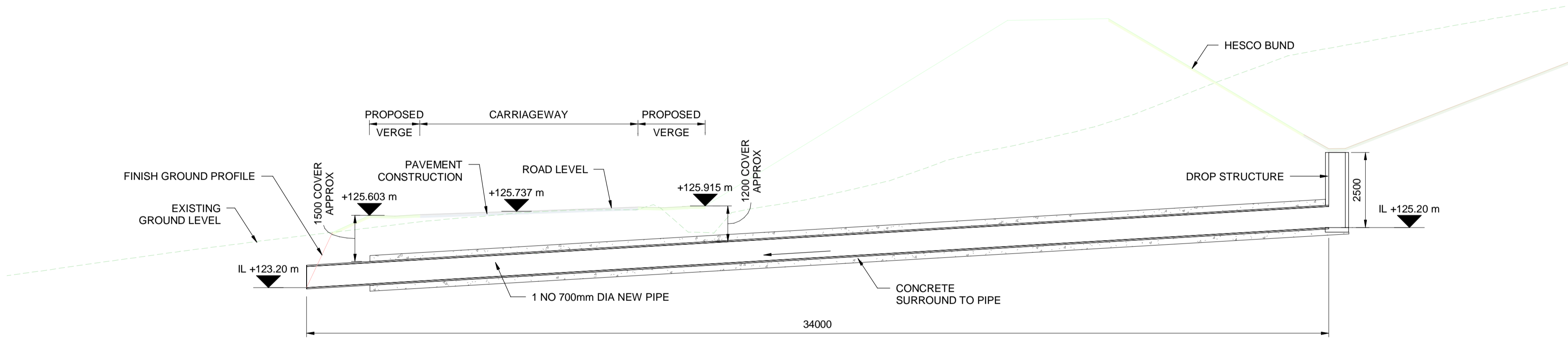
Millimetres
0 10 100



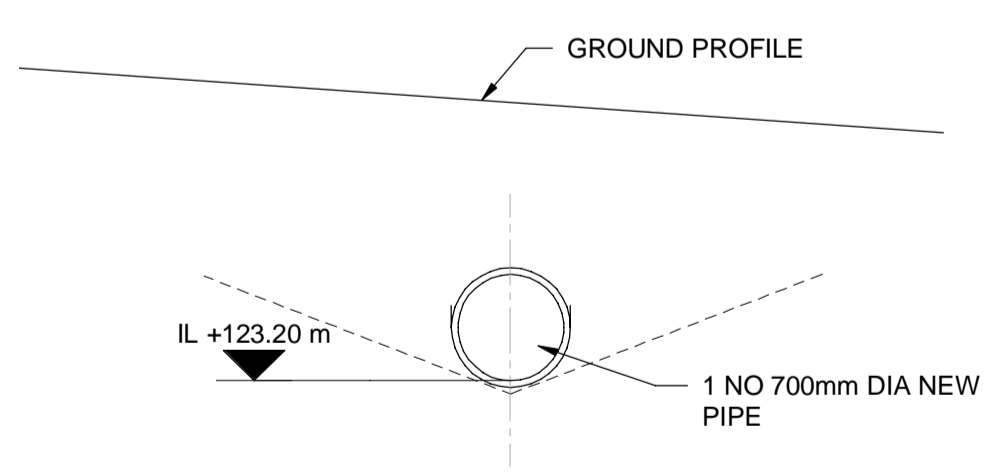
PLAN ON CULVERT
SCALE 1 : 100



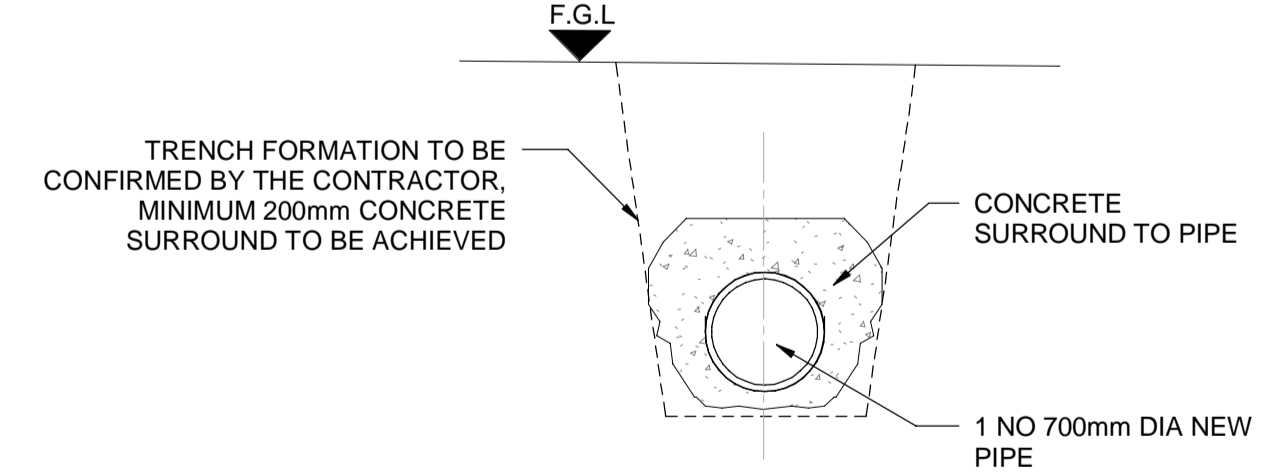
LOCATION PLAN
SCALE 1 : 500



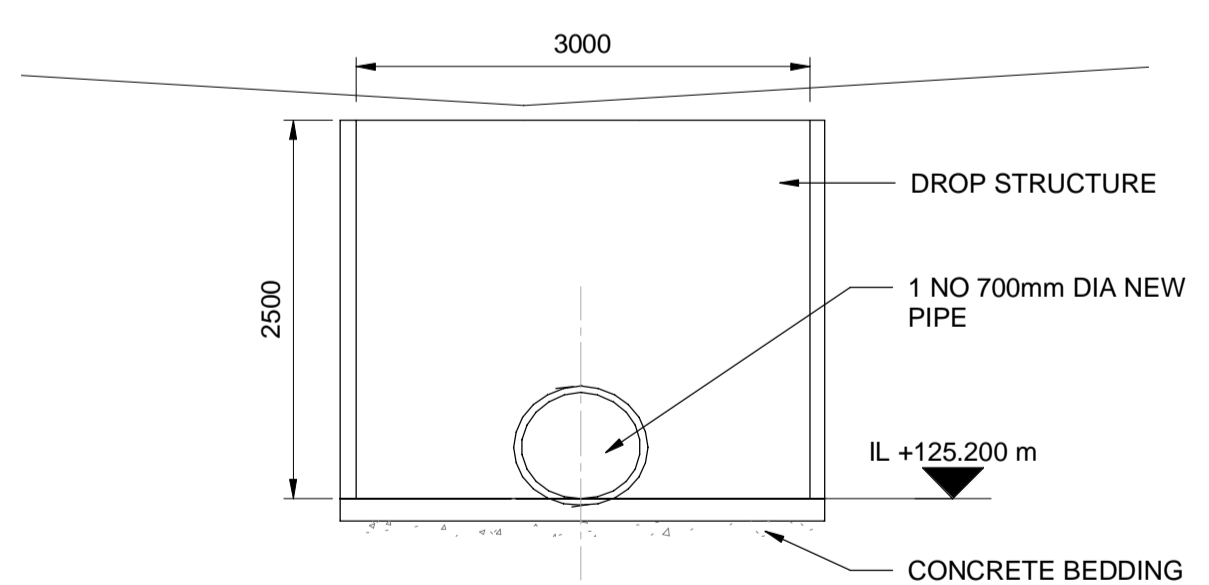
SECTION A-A
SCALE 1 : 100




ELEVATION C-C
SCALE 1 : 50



SECTION B-B
SCALE 1 : 50



ELEVATION D-D
SCALE 1 : 50



3D VIEW
SCALE

- GENERAL NOTES:**
1. ALL DIMENSIONS ARE IN mm UNLESS STATED OTHERWISE.
 2. ALL LEVELS ARE IN METRES ABOVE ORDNANCE DATUM.
 3. DO NOT SCALE FROM THIS DRAWING.
 4. PROPOSED GROUND PROFILE AND ROAD TOP SURFACE LEVEL TO BE VERIFIED FROM HIGHWAYS DRAWINGS.

| | | | | | | | |
|--------------|----------------|-------|---------|----------|------------|------------|--|
| Description: | | | | | | | |
| Description: | | | | | | | |
| Description: | | | | | | | |
| Description: | | | | | | | |
| Description: | | | | | | | |
| Description: | | | | | | | |
| Description: | | | | | | | |
| Description: | | | | | | | |
| Description: | FOR EIA REPORT | | | | | | |
| SS | P01 | AS | AH | RC | CM | 11/10/24 | |
| Description: | FOR EIA REPORT | | | | | | |
| A3 | C01 | YG | AH | RC | CM | 06/12/24 | |
| Status | Revision | Drawn | Checked | Reviewed | Authorised | Issue Date | |

Status: A3 | Drawing Suitability: AUTHORISED & ACCEPTED - STAGE 3

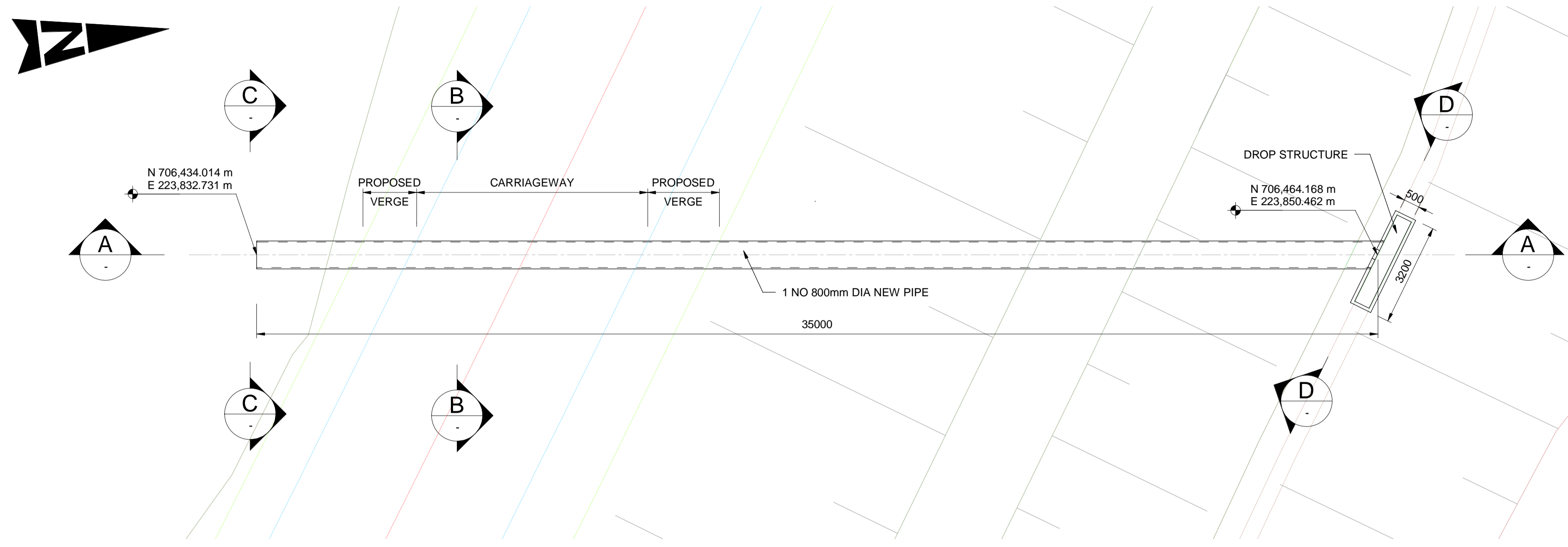
AtkinsRéalis *wsp*

Client: **TRANSPORT SCOTLAND**
CÒMHDHAIL ALBA

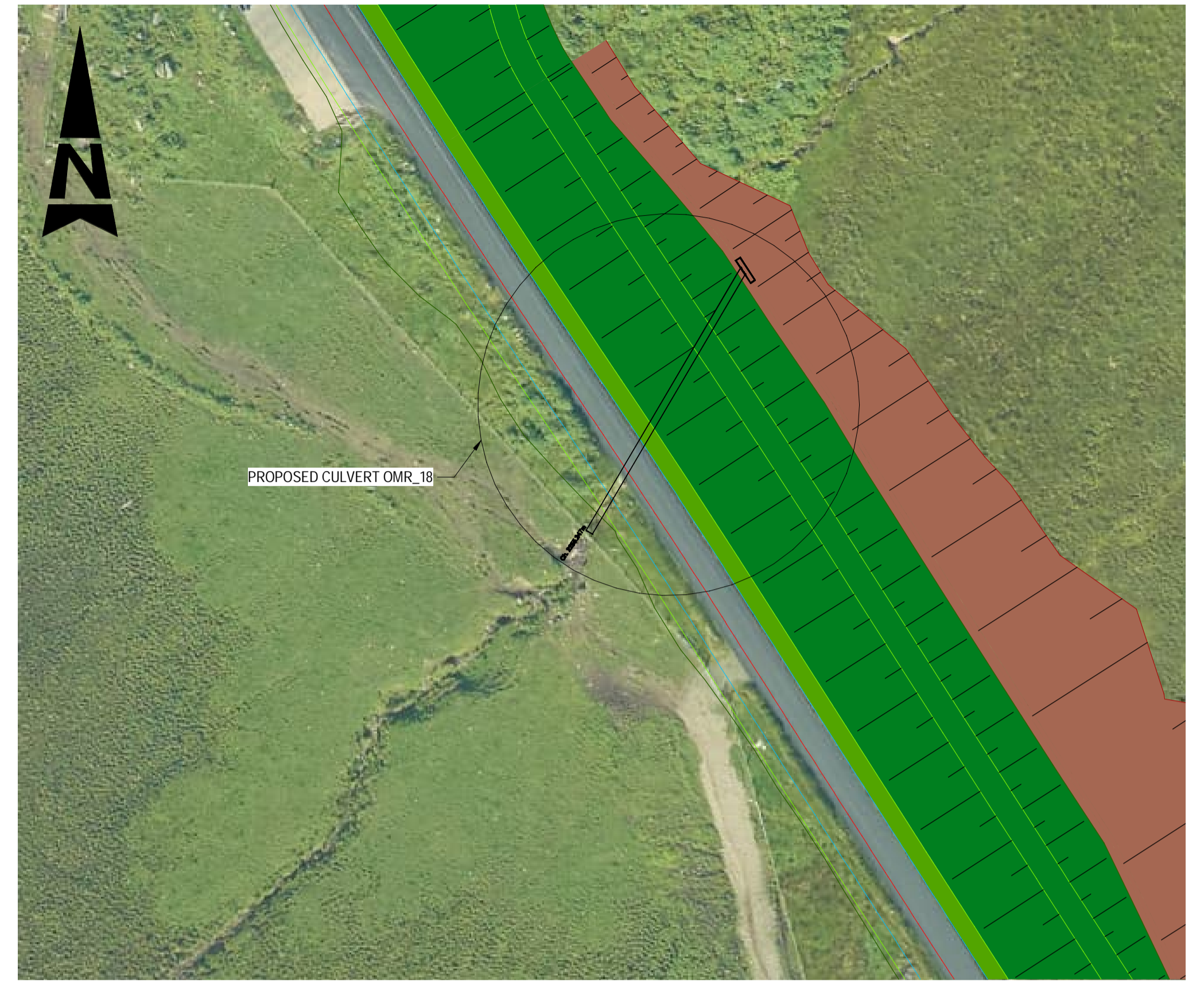
| | | | |
|----------------------------|---|-------------|-------------|
| Project Stage / Design Fix | DMRB Stage 3 | State | Preliminary |
| Project Title | A83 Rest and Be Thankful | | |
| Drawing Title | FIGURE 4.3 CULVERT OMR_17 GENERAL ARRANGEMENT OVERVIEW | | |
| Drawing Number | | Originator | Volume |
| Project | A83AAB | - AWJ | - SMN - |
| | MTS_C17 | - DR - CH - | 000001 |
| Location | | Type | Role |
| Original Size | A1 | Scale | As Shown |
| Project Ref. No. | 6204594 | Sheet | 1 of 1 |
| | | Rev | C01 |

DO NOT SCALE

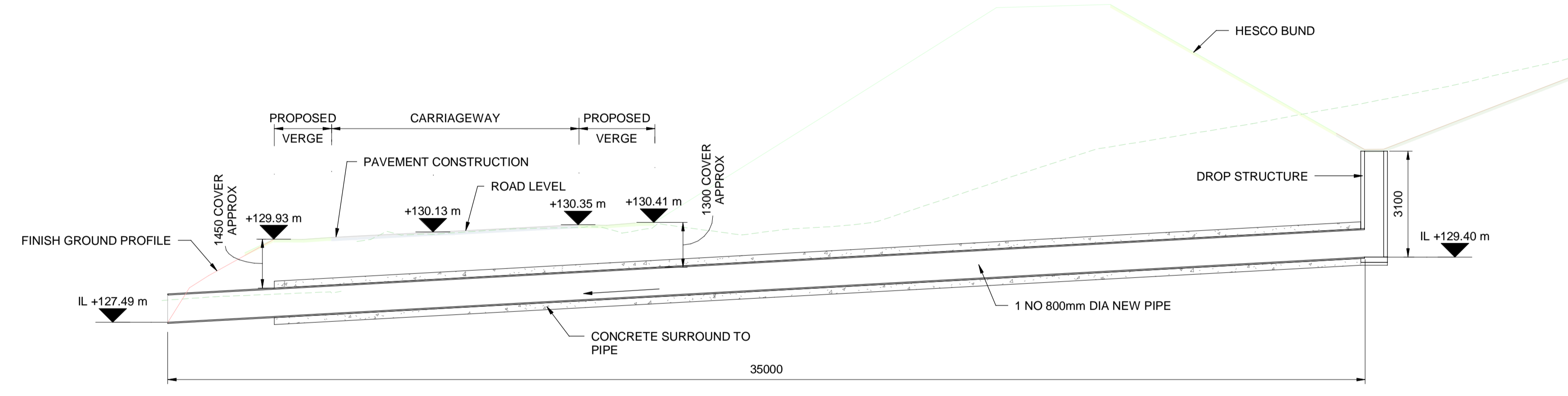
Millimetres
0 10 100



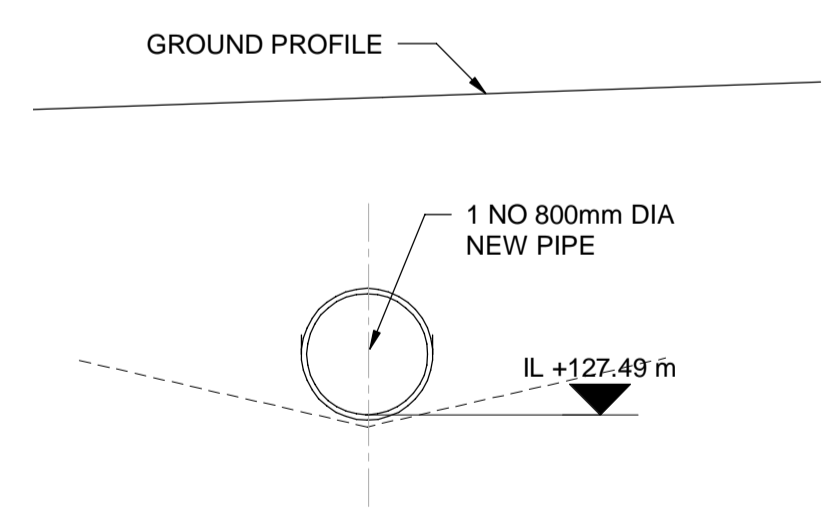
PLAN ON CULVERT
SCALE 1 : 100



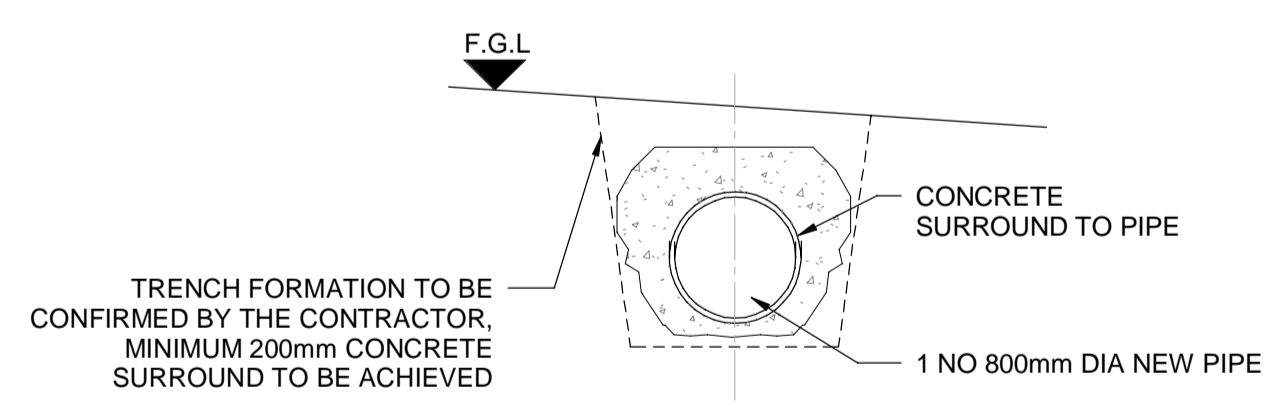
LOCATION PLAN
SCALE 1 : 500



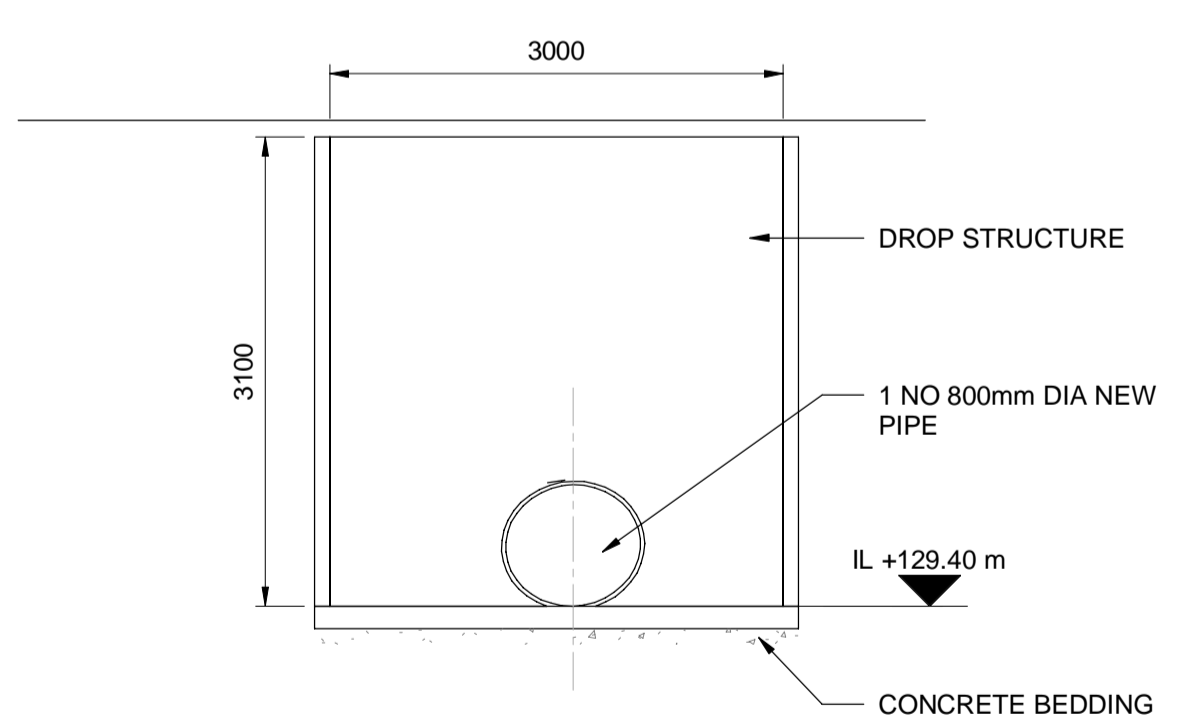
SECTION A-A
SCALE 1 : 100




ELEVATION C-C
SCALE 1 : 50



SECTION B-B
SCALE 1 : 50



ELEVATION D-D
SCALE 1 : 50



3D VIEW
SCALE

- GENERAL NOTES:**
1. ALL DIMENSIONS ARE IN mm UNLESS STATED OTHERWISE.
 2. ALL LEVELS ARE IN METRES ABOVE ORDNANCE DATUM.
 3. DO NOT SCALE FROM THIS DRAWING.
 4. PROPOSED GROUND PROFILE AND ROAD TOP SURFACE LEVEL TO BE VERIFIED FROM HIGHWAYS DRAWINGS.

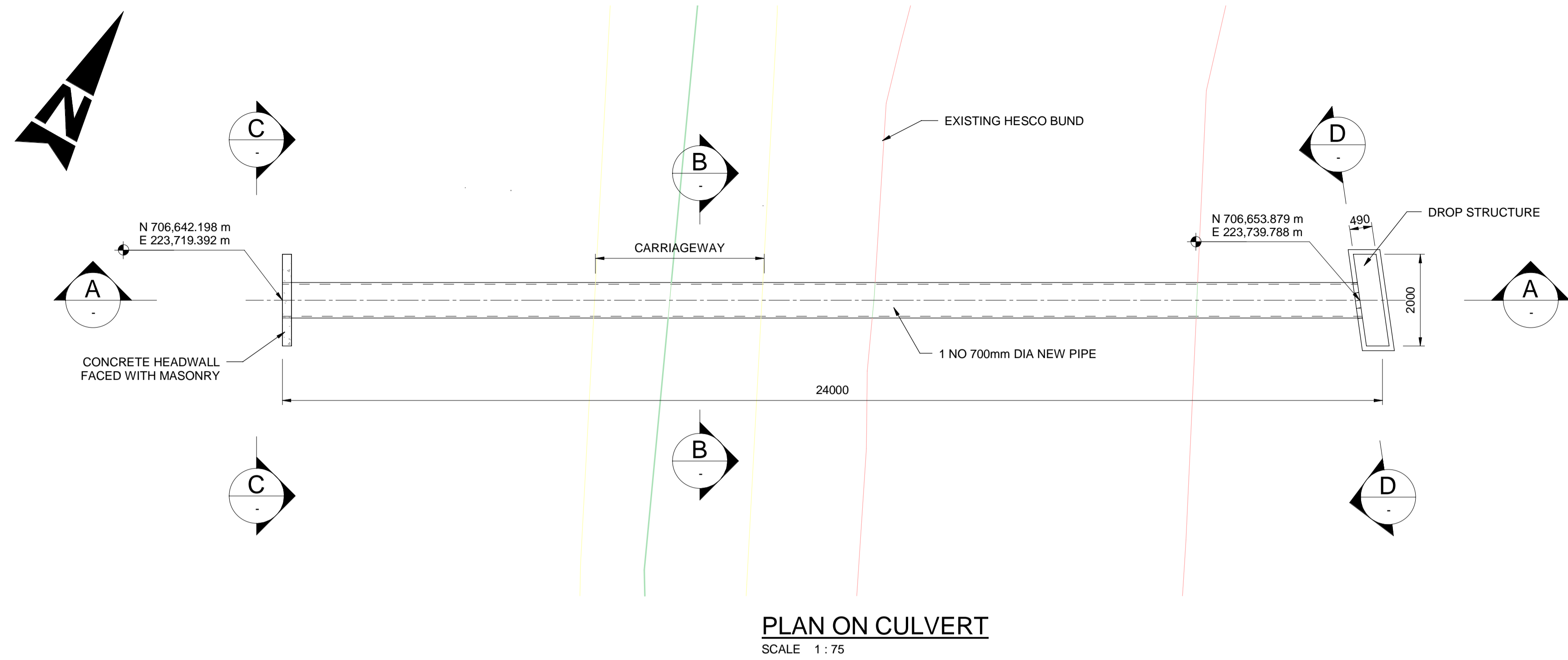
| | | | | | |
|--------------|--------------------|---------|---------|----------------------|---------------------------------|
| Description: | | Status: | A3 | Drawing Suitability: | AUTHORISED & ACCEPTED - STAGE 3 |
| Description: | | | | | |
| Description: | | | | | |
| Description: | | | | | |
| Description: | | | | | |
| Description: | | | | | |
| Description: | | | | | |
| Description: | | | | | |
| Description: | FOR EIA REPORT | | | | |
| | SS P01 AS AH RC CM | | | | 11/10/24 |
| Description: | FOR EIA REPORT | | | | |
| | A3 C01 YG AH RC CM | | | | 06/12/24 |
| Status: | Revision | Drawn | Checked | Reviewed | Authorised |
| | | | | | Issue Date |



| | | | |
|-----------------------------|---|-------------|--------------------|
| Project Stage / Design Fix: | DMRB Stage 3 | Status: | Preliminary |
| Project Title: | A83 Rest and Be Thankful | | |
| Drawing Title: | FIGURE 4.3 CULVERT OMR_18 GENERAL ARRANGEMENT OVERVIEW | | |
| Drawing Number: | | Originator: | SMN |
| Project: | A83AAB | Volume: | - |
| | MTS_C18 | | - DR - CH - 000001 |
| Location: | | Type: | Number |
| Original Size: | A1 | Scale: | As Shown |
| Project Ref. No.: | 5204594 | Sheet: | 1 of 1 |
| | | Rev: | C01 |

DO NOT SCALE

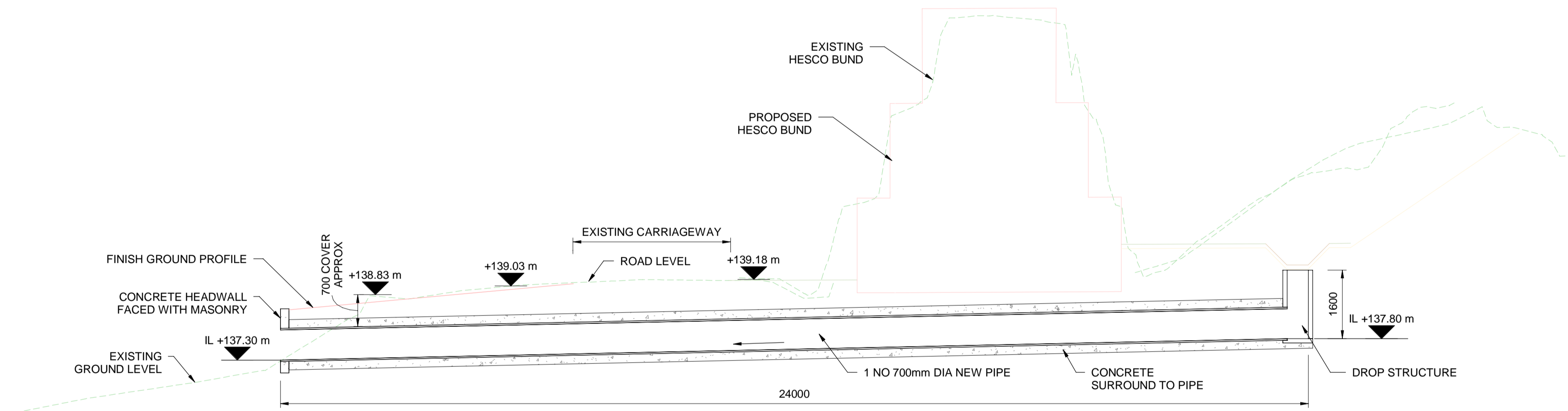
Millimetres
0 10 100



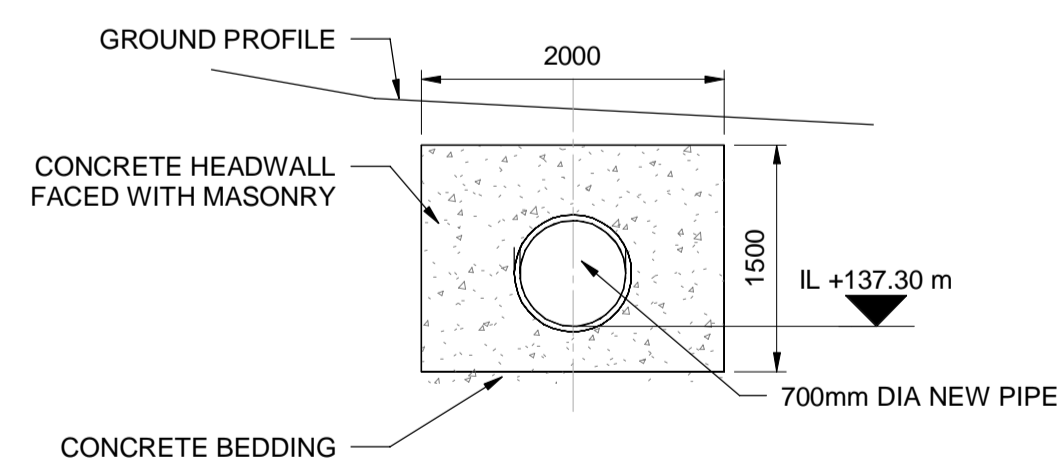
PLAN ON CULVERT
SCALE 1:75



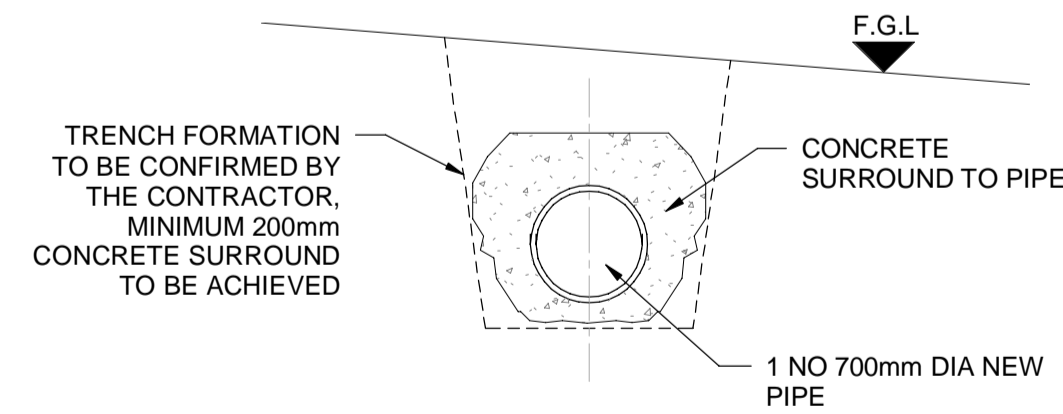
LOCATION PLAN
SCALE 1:500



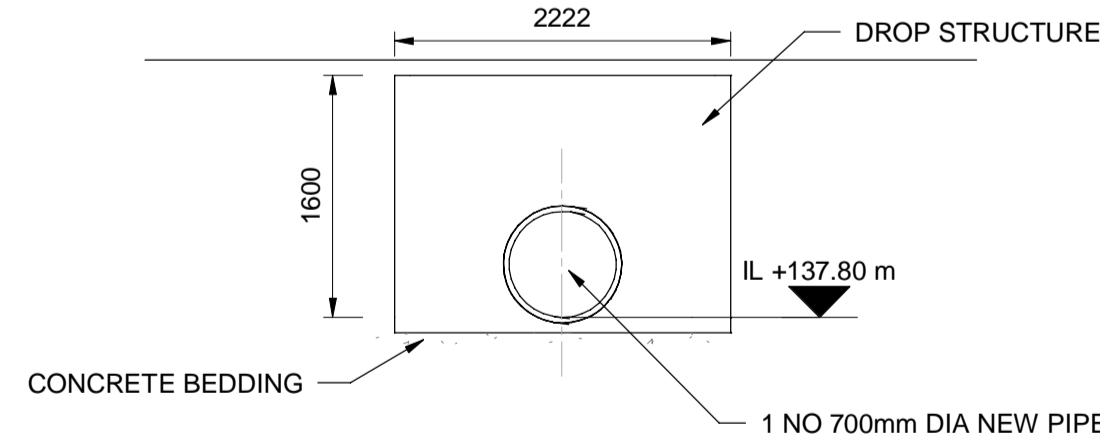
SECTION A-A
SCALE 1:75




ELEVATION C-C
SCALE 1:50



SECTION B-B
SCALE 1:50



ELEVATION D-D
SCALE 1:50



3D VIEW
SCALE

- GENERAL NOTES:**
1. ALL DIMENSIONS ARE IN mm UNLESS STATED OTHERWISE.
 2. ALL LEVELS ARE IN METRES ABOVE ORDNANCE DATUM.
 3. DO NOT SCALE FROM THIS DRAWING.
 4. PROPOSED GROUND PROFILE AND ROAD TOP SURFACE LEVEL TO BE VERIFIED FROM HIGHWAYS DRAWINGS.

| | | | | | |
|--------------|----------------|---------|---------|----------------------|---------------------------------|
| Description: | | Status: | A3 | Drawing Suitability: | AUTHORISED & ACCEPTED - STAGE 3 |
| Description: | | | | | |
| Description: | | | | | |
| Description: | | | | | |
| Description: | | | | | |
| Description: | | | | | |
| Description: | | | | | |
| Description: | | | | | |
| Description: | FOR EIA REPORT | | | | |
| SS | P01 | AS | AH | RC | CM |
| Date: | 11/10/24 | | | | |
| Description: | FOR EIA REPORT | | | | |
| A3 | C01 | YG | AH | RC | CM |
| Date: | 06/12/24 | | | | |
| Status: | Revision | Drawn | Checked | Reviewed | Authorised |
| Issue Date: | | | | | |

Project Stage / Design Fix: DMRB Stage 3

State: Preliminary

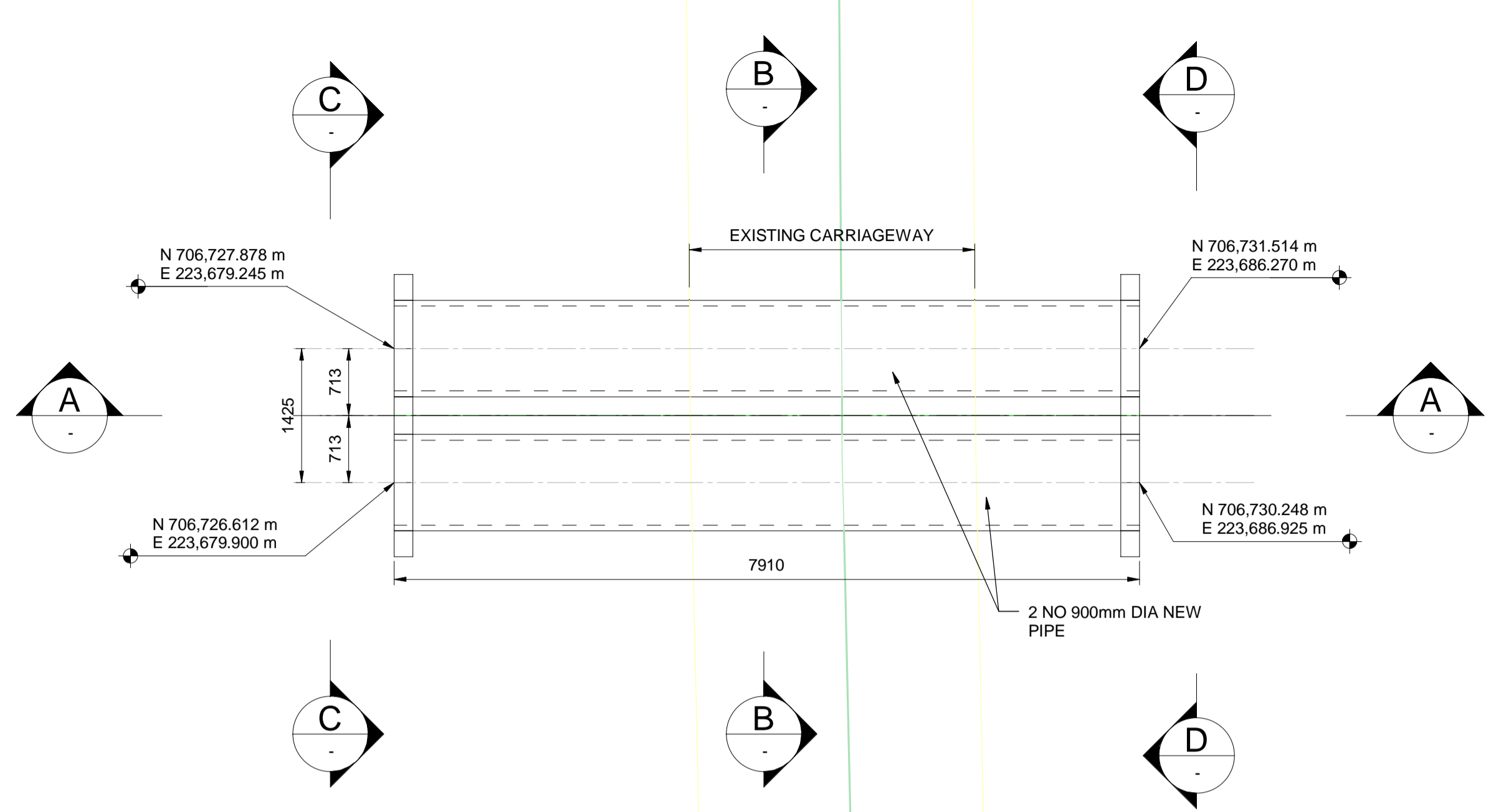

Project Title: A83 Rest and Be Thankful

Client: **TRANSPORT SCOTLAND**
CÒMHDHAIL ALBA

| | | | | | |
|-----------------|---|-------------|----------|-------------------|---------|
| Project Title: | A83 Rest and Be Thankful | | | | |
| Drawing Title: | FIGURE 4.3 CULVERT OMR_20 GENERAL ARRANGEMENT OVERVIEW | | | | |
| Drawing Number: | A83AAB | Originator: | AWJ | Volume: | SMN |
| Project: | MTS_C20 - DR - CH - 000001 | | | | |
| Location: | | Type: | | Role: | Number |
| Original Size: | A1 | Scale: | As Shown | Project Ref. No.: | 5204594 |
| Sheet: | 1 of 1 | Rev: | C01 | | |

DO NOT SCALE

Millimetres
0 10 100



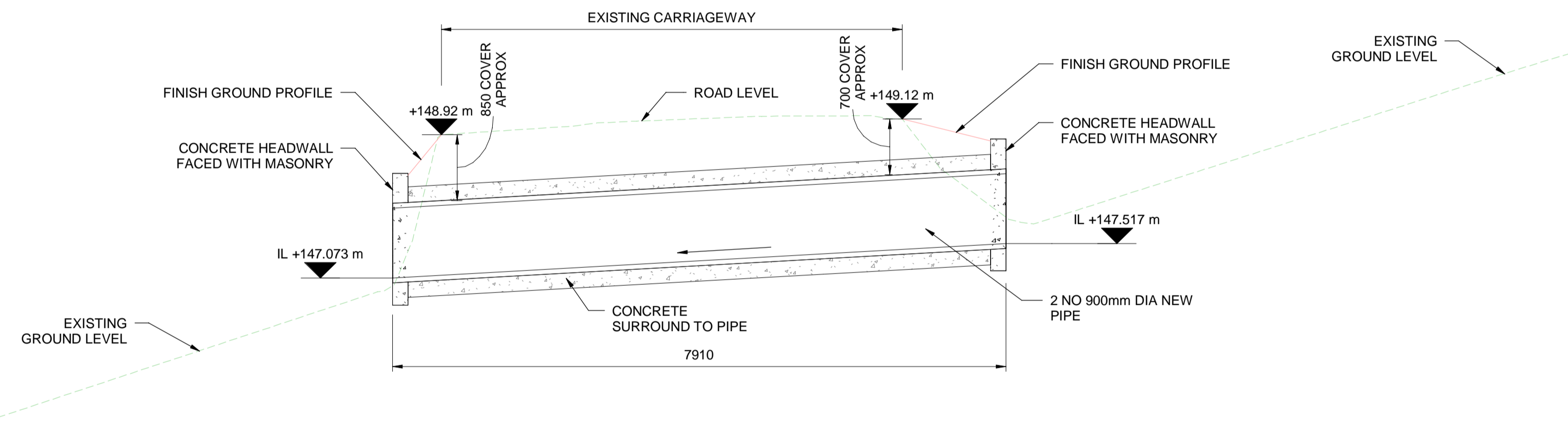
PLAN ON CULVERT

SCALE 1:50



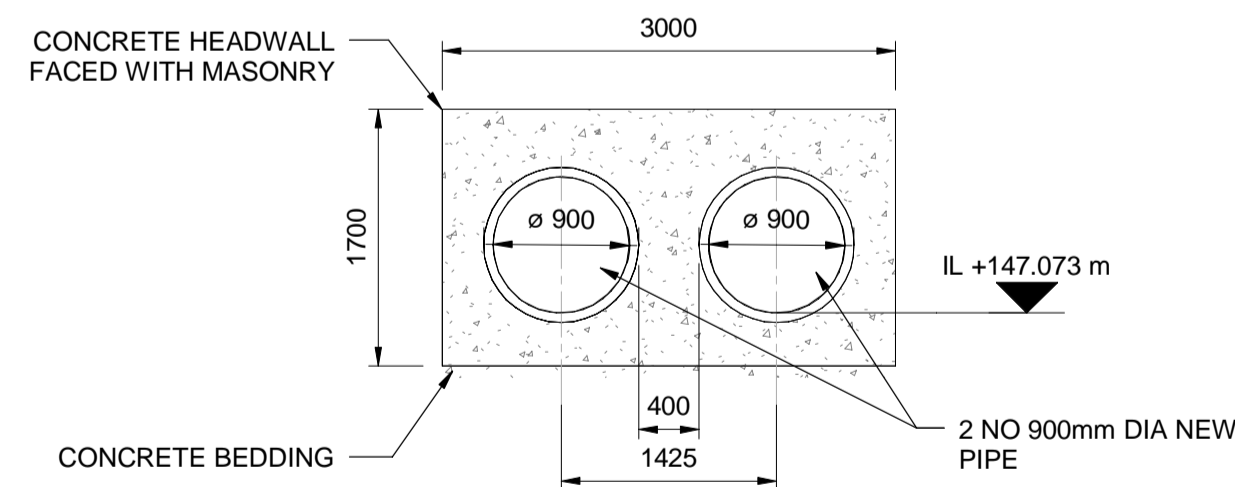
LOCATION PLAN

SCALE 1:500



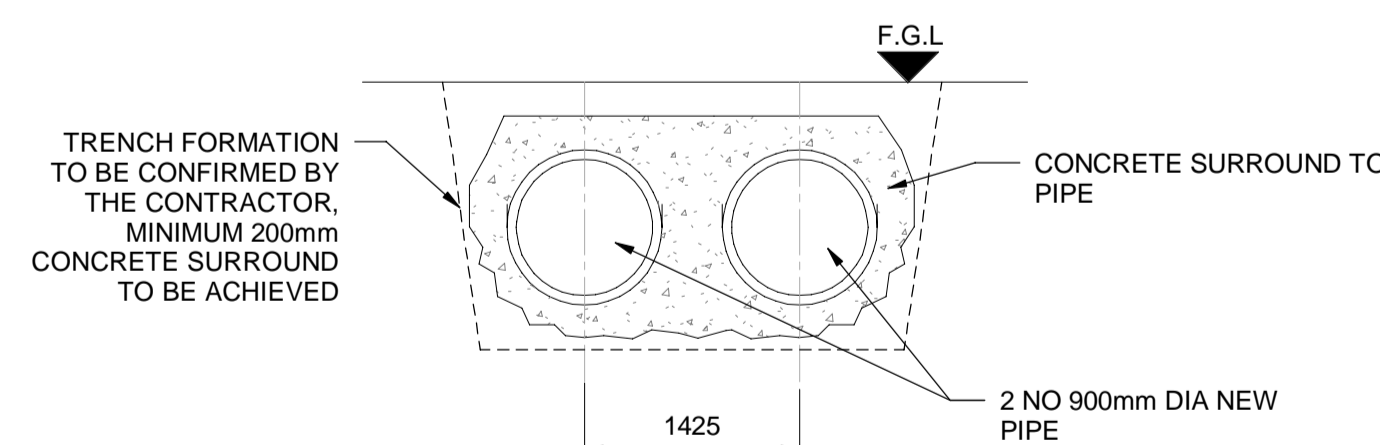
SECTION A-A

SCALE 1:50



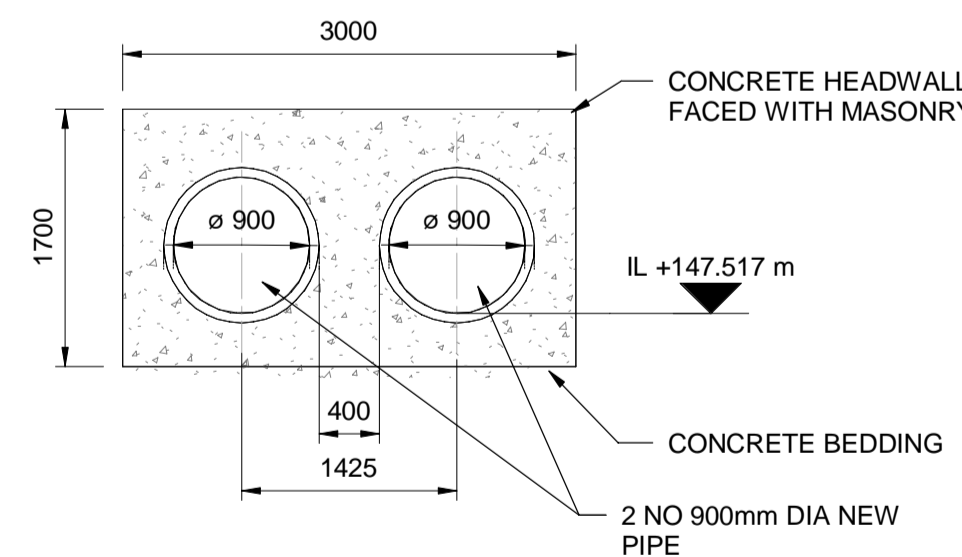
ELEVATION C-C

SCALE 1:50




SECTION B-B

SCALE 1:50



ELEVATION D-D

SCALE 1:50



3D VIEW

SCALE

GENERAL NOTES:

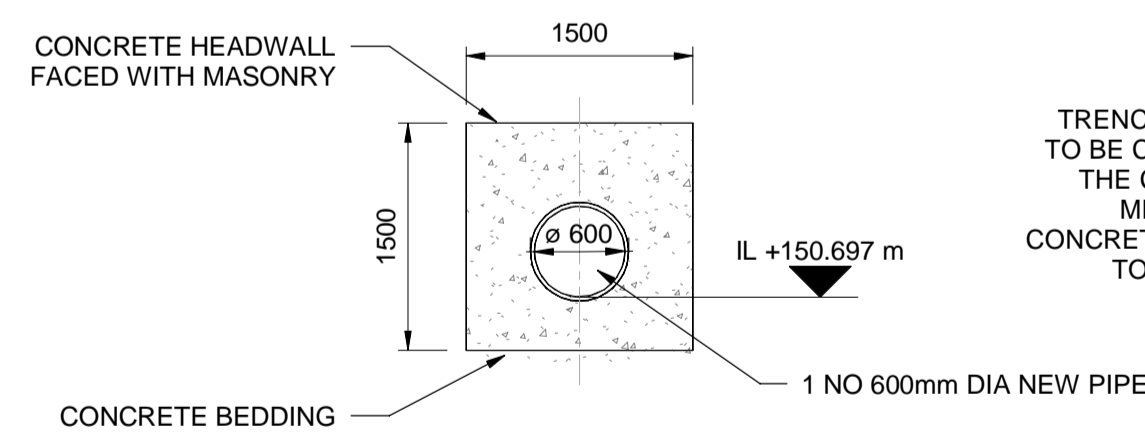
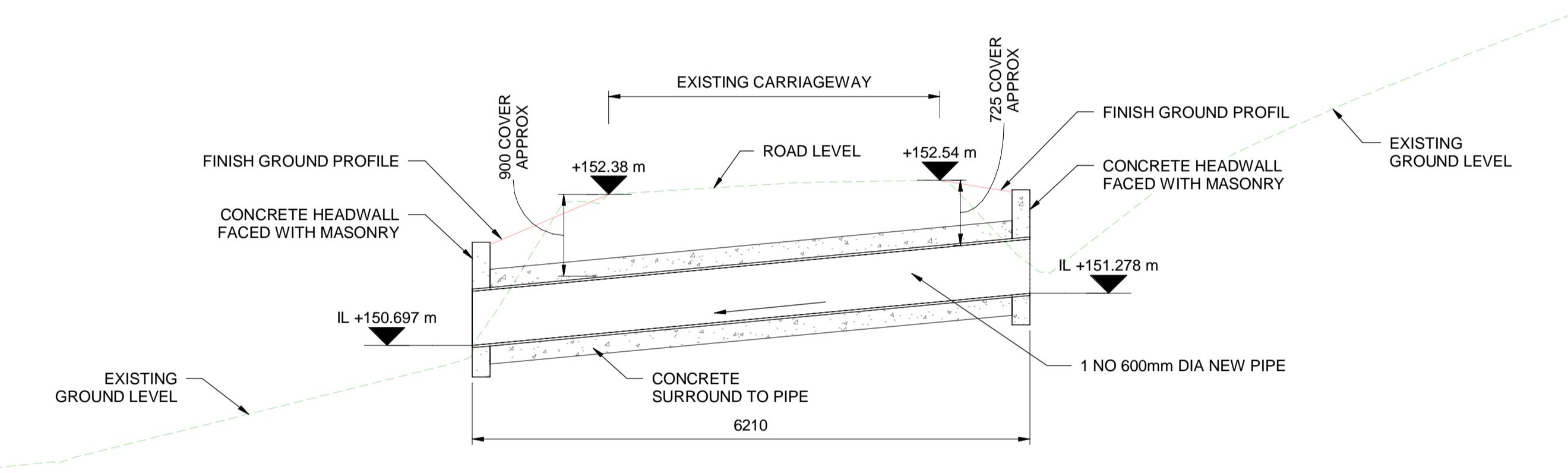
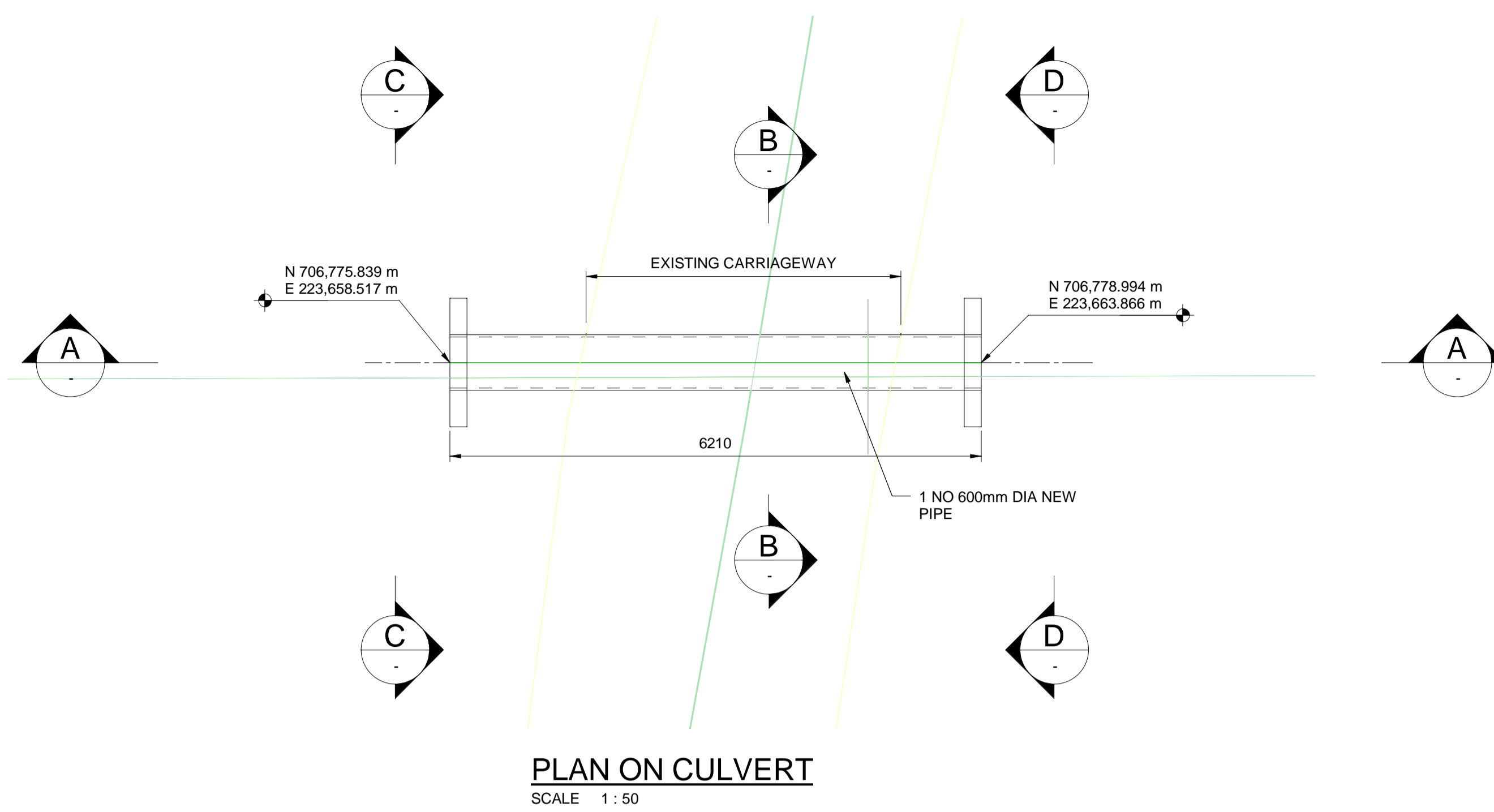
- 1. ALL DIMENSIONS ARE IN mm UNLESS STATED OTHERWISE.
- 2. ALL LEVELS ARE IN METRES ABOVE ORDNANCE DATUM.
- 3. DO NOT SCALE FROM THIS DRAWING.
- 4. PROPOSED GROUND PROFILE AND ROAD TOP SURFACE LEVEL TO BE VERIFIED FROM HIGHWAYS DRAWINGS.

| | | | | | | | | |
|--------------|----------------|--------|---------|---------------------|---------------------------------|------------|----|----------|
| Description: | | Status | A3 | Drawing Suitability | AUTHORISED & ACCEPTED - STAGE 3 | | | |
| Description: | | | | | | | | |
| Description: | | | | | | | | |
| Description: | | | | | | | | |
| Description: | | | | | | | | |
| Description: | | | | | | | | |
| Description: | | | | | | | | |
| Description: | | | | | | | | |
| Description: | | | | | | | | |
| Description: | FOR EIA REPORT | SS | P01 | AS | AH | RC | CM | 11/10/24 |
| Description: | FOR EIA REPORT | A3 | C01 | YG | AH | RC | CM | 06/12/24 |
| Status | Revision | Drawn | Checked | Reviewed | Authorised | Issue Date | | |

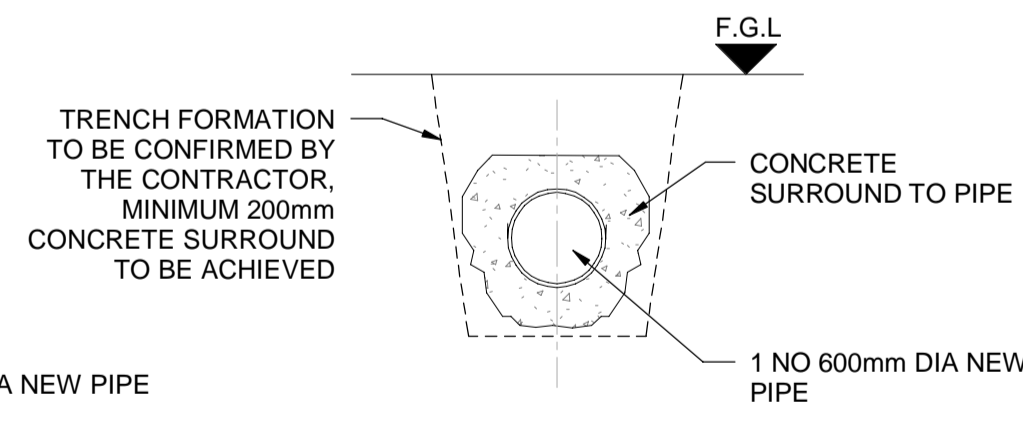
| | | | |
|----------------------------|---|--------|-------------|
| Project Stage / Design Fix | DMRB Stage 3 | State | Preliminary |
| Project Title | A83 Rest and Be Thankful | | |
| Drawing Title | FIGURE 4.3 CULVERT OMR_21 GENERAL ARRANGEMENT OVERVIEW | | |
| Drawing Number | A83AAB - AWJ - SMN - | | |
| Project | MTS_C21 - DR - CH - 000001 | | |
| Location | | | |
| Original Size | A1 | Scale | As Shown |
| Project Ref. No. | 5204594 | Sheet | 1 of 1 |
| Rev | C01 | Number | |

DO NOT SCALE

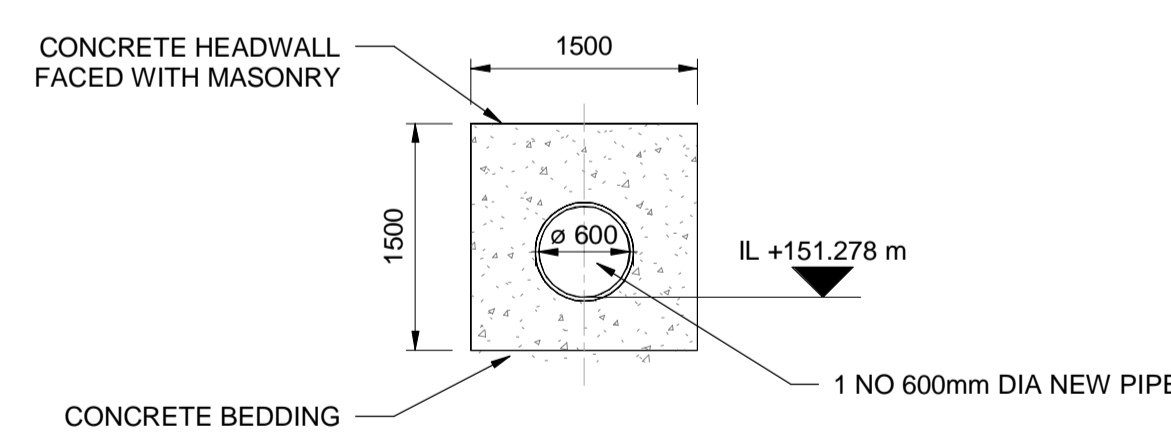
Millimetres
0 10 100



ELEVATION C-C
SCALE 1:50




SECTION B-B
SCALE 1:50



ELEVATION D-D
SCALE 1:50



LOCATION PLAN
SCALE 1:500



3D VIEW
SCALE

- GENERAL NOTES:**
1. ALL DIMENSIONS ARE IN mm UNLESS STATED OTHERWISE.
 2. ALL LEVELS ARE IN METRES ABOVE ORDINANCE DATUM.
 3. DO NOT SCALE FROM THIS DRAWING.
 4. PROPOSED GROUND PROFILE AND ROAD TOP SURFACE LEVEL TO BE VERIFIED FROM HIGHWAYS DRAWINGS.

| | | | | | | | |
|--------------|----------------|--------|---------|---------------------|---------------------------------|------------|----------|
| Description: | | Status | A3 | Drawing Suitability | AUTHORISED & ACCEPTED - STAGE 3 | | |
| Description: | | | | | | | |
| Description: | | | | | | | |
| Description: | | | | | | | |
| Description: | | | | | | | |
| Description: | | | | | | | |
| Description: | | | | | | | |
| Description: | | | | | | | |
| Description: | FOR EIA REPORT | | | | | | |
| | S5 | P01 | AS | AH | RC | CM | 11/10/24 |
| Description: | FOR EIA REPORT | | | | | | |
| | A3 | C01 | YG | AH | RC | CM | 06/12/24 |
| Status | Revision | Drawn | Checked | Reviewed | Authorised | Issue Date | |

Project Stage / Design Fix: DMRB Stage 3 State: Preliminary

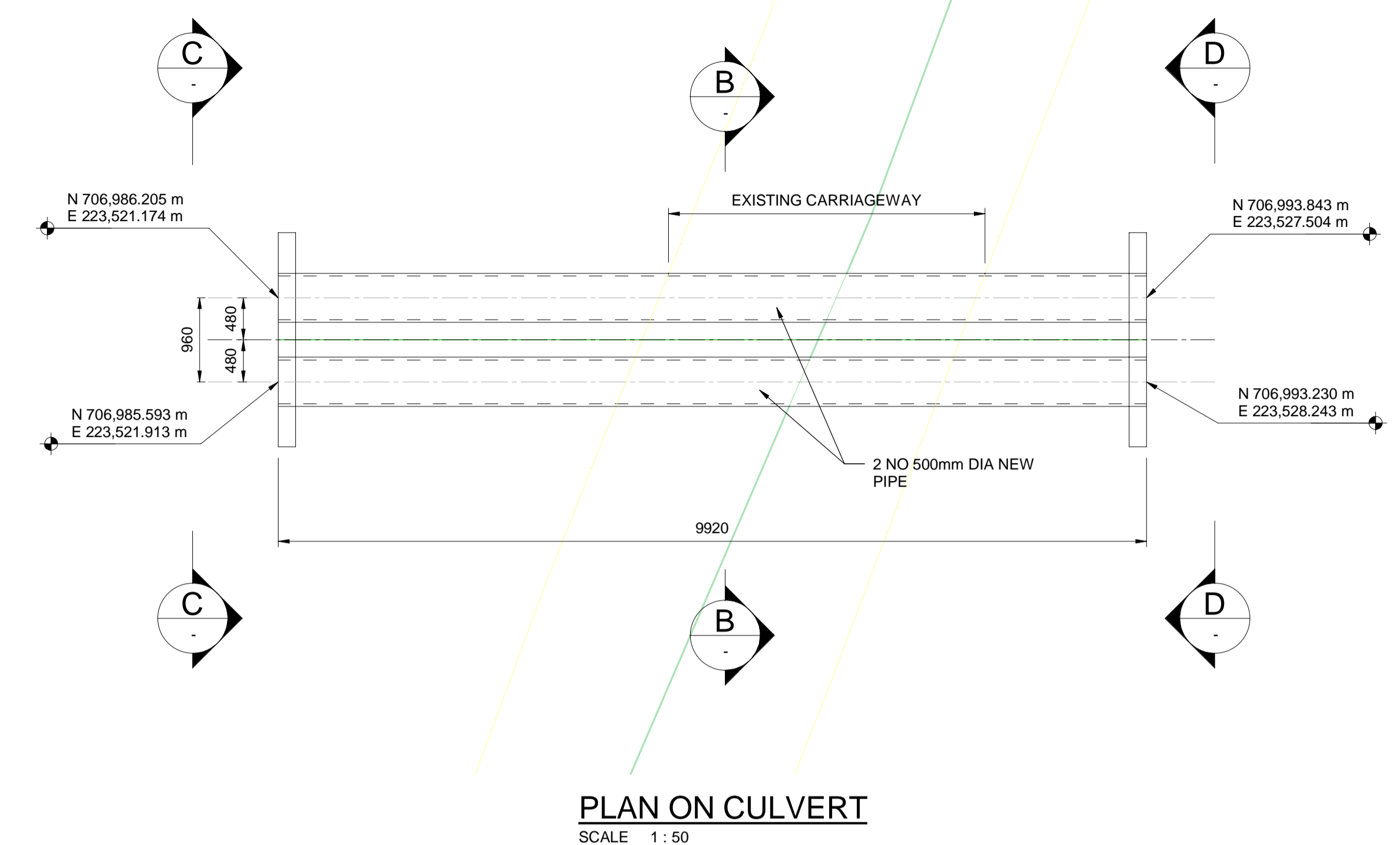

Project Title: A83 Rest and Be Thankful

Client: **TRANSPORT SCOTLAND** CÒMHDHAIL ALBA

| | | | |
|-------------------|---|---------------------------|--------------------|
| Drawing Title | FIGURE 4.3 CULVERT OMR_22 GENERAL ARRANGEMENT OVERVIEW | | |
| Drawing Number | Project | Originator | Volume |
| | A83AAB | - AWJ | - SMN |
| | MTS_C22 - DR - CH - 000001 | | |
| Location | Type | Role | Number |
| Original Size: A1 | Scale: As Shown | Project Ref. No.: 5204594 | Sheet: of Rev: C01 |

DO NOT SCALE

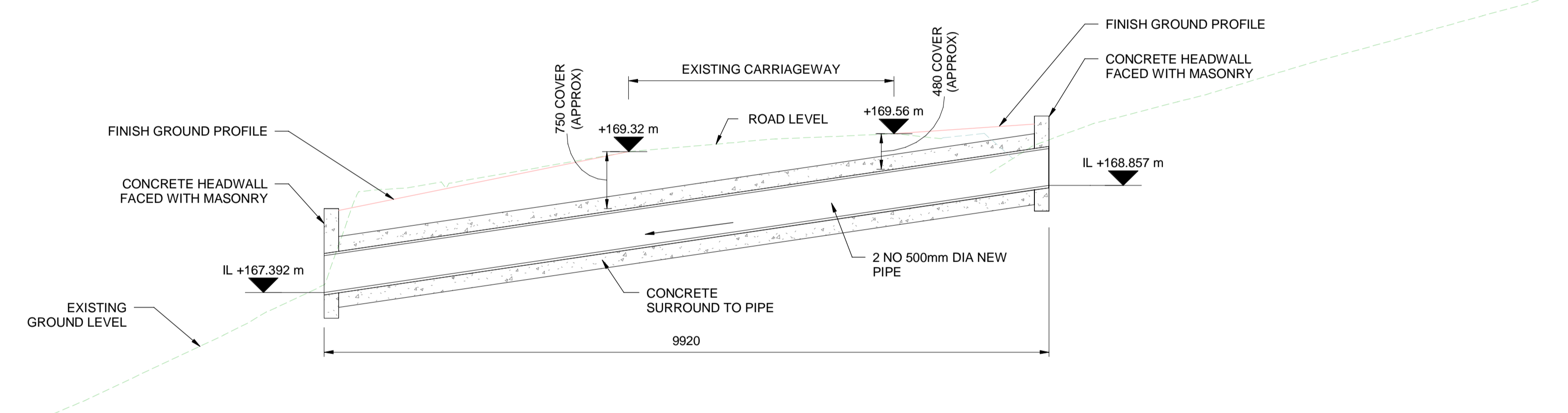
Millimetres
0 10 100



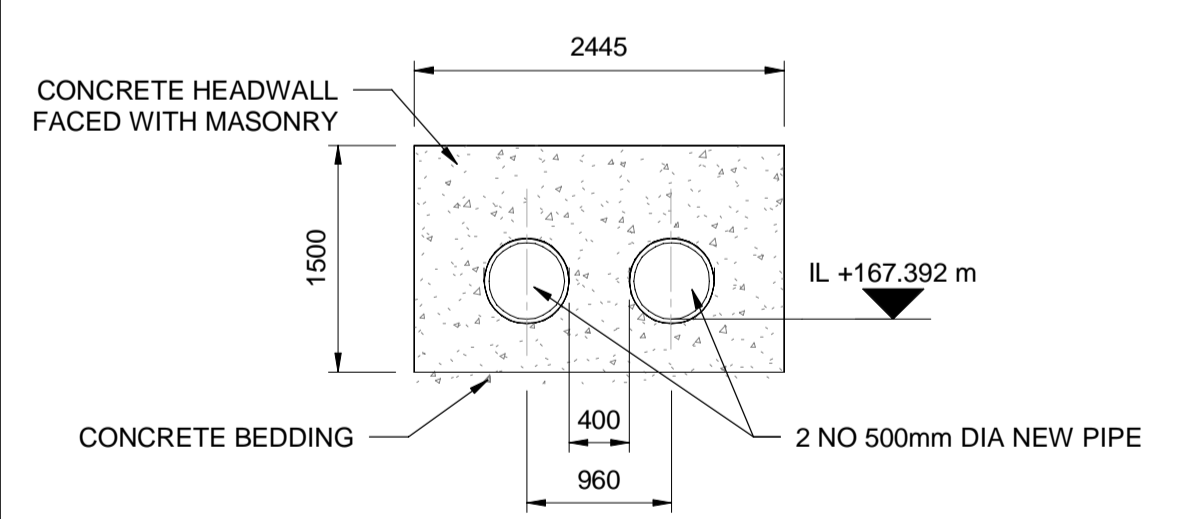
PLAN ON CULVERT
SCALE 1 : 50



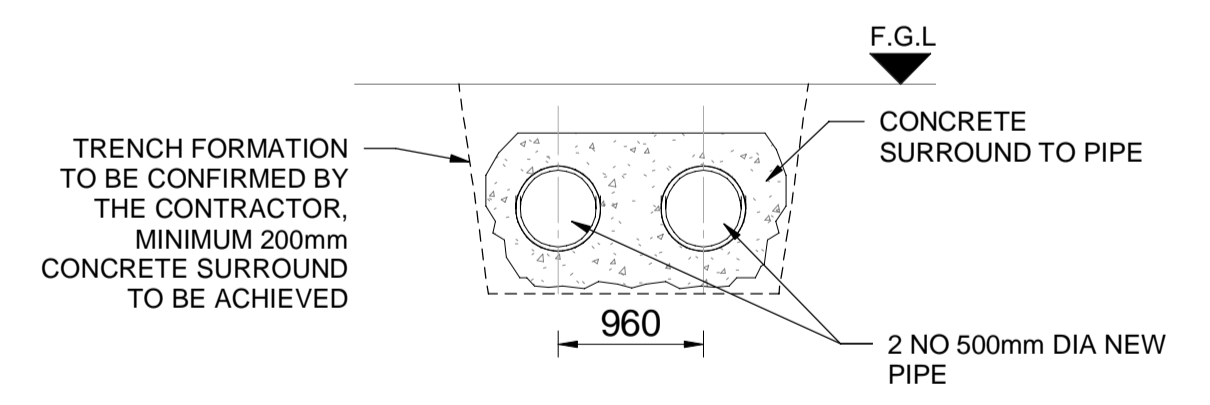
LOCATION PLAN
SCALE 1 : 500



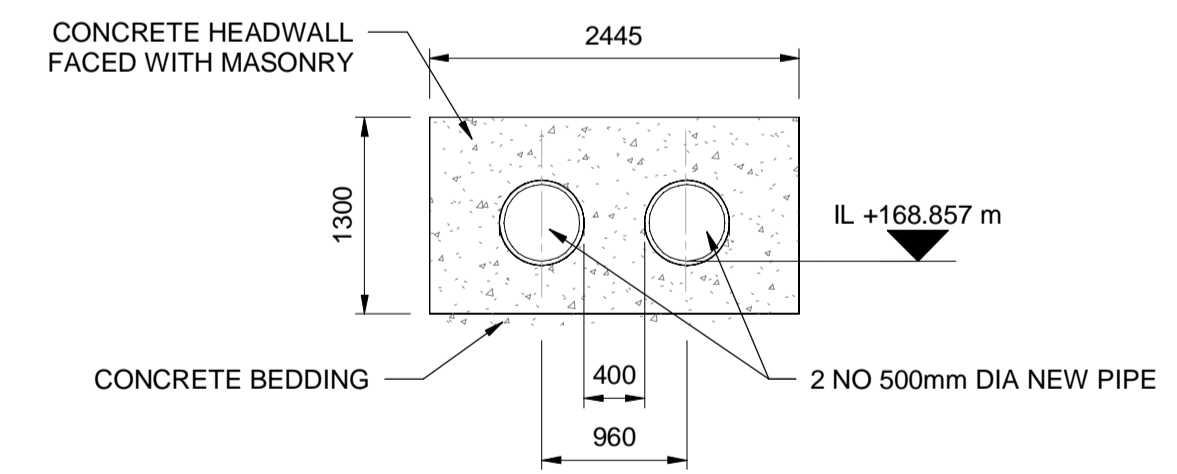
SECTION A-A
SCALE 1 : 50





ELEVATION C-C
SCALE 1 : 50



SECTION B-B
SCALE 1 : 50



ELEVATION D-D
SCALE 1 : 50



3D VIEW
SCALE

- GENERAL NOTES:**
1. ALL DIMENSIONS ARE IN mm UNLESS STATED OTHERWISE.
 2. ALL LEVELS ARE IN METRES ABOVE ORDNANCE DATUM.
 3. DO NOT SCALE FROM THIS DRAWING.
 4. PROPOSED GROUND PROFILE AND ROAD TOP SURFACE LEVEL TO BE VERIFIED FROM HIGHWAYS DRAWINGS.

| | | | | | | | |
|--------------|----------------|---------|---------|----------------------|---------------------------------|------------|----------|
| Description: | | Status: | A3 | Drawing Suitability: | AUTHORISED & ACCEPTED - STAGE 3 | | |
| Description: | | | | | | | |
| Description: | | | | | | | |
| Description: | | | | | | | |
| Description: | | | | | | | |
| Description: | | | | | | | |
| Description: | | | | | | | |
| Description: | | | | | | | |
| Description: | FOR EIA REPORT | | | | | | |
| | S5 | P01 | AS | AH | RC | CM | 11/10/24 |
| Description: | FOR EIA REPORT | | | | | | |
| | A3 | C01 | YG | AH | RC | CM | 06/12/24 |
| Status: | Revision | Drawn | Checked | Reviewed | Authorised | Issue Date | |

Project Stage / Design Fix: DMRB Stage 3 | State: Preliminary

Project Title: A83 Rest and Be Thankful

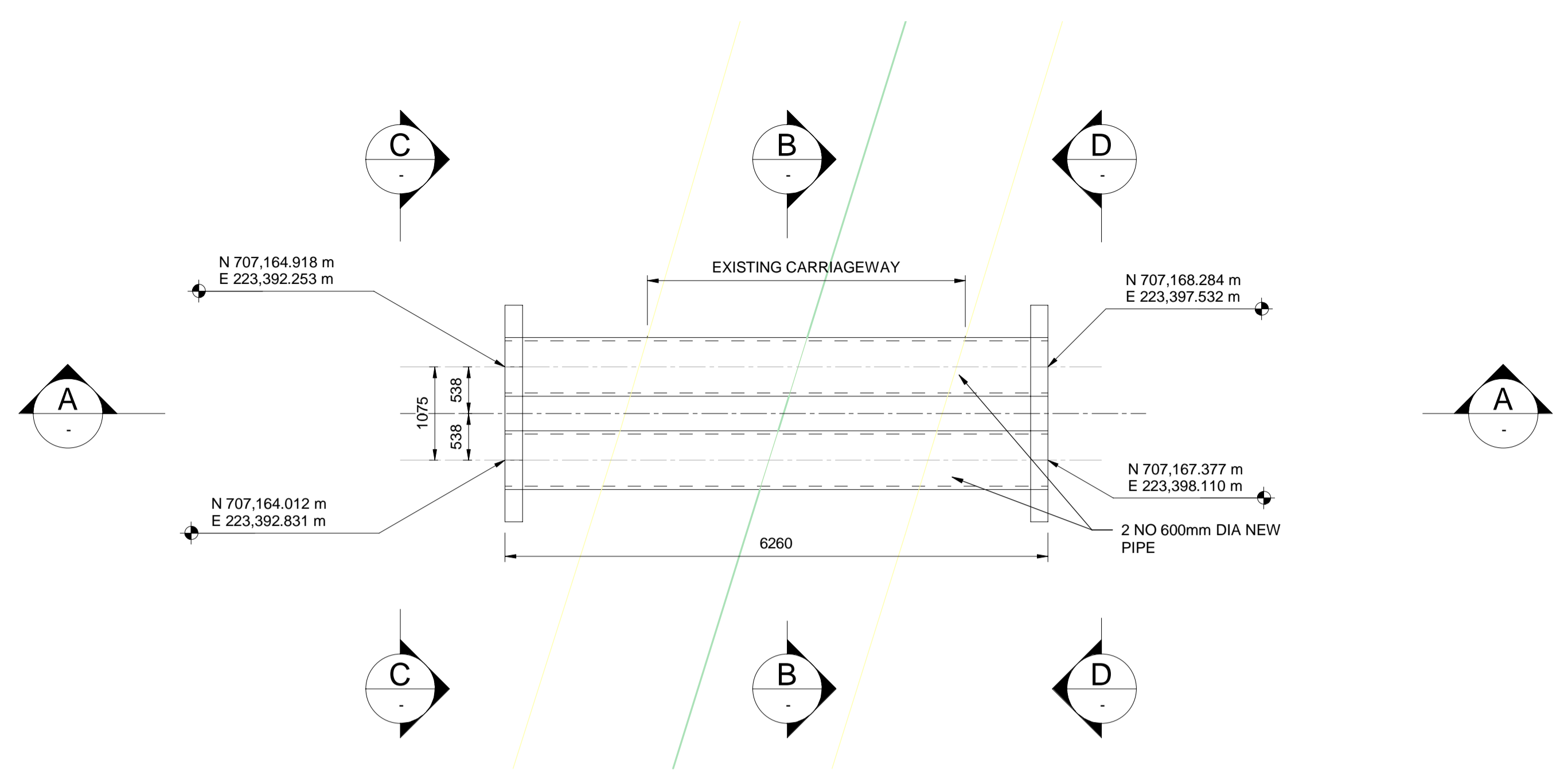

AtkinsRéalis *wsp*

Client: **TRANSPORT SCOTLAND**
CÒMHDHAIL ALBA

| | | | | | |
|-----------------|---|-------------|----------|-------------------|---------|
| Project Title: | A83 Rest and Be Thankful | | | | |
| Drawing Title: | FIGURE 4.3 CULVERT OMR_26 GENERAL ARRANGEMENT OVERVIEW | | | | |
| Drawing Number: | Project: | Originator: | Volume: | | |
| | A83AAB | AWJ | SMN | | |
| | MTS_C26 | | DR - CH | 000001 | |
| Original Size: | A1 | Scale: | As Shown | Project Ref. No.: | 5204594 |
| | | Sheet: | 1 of 1 | Rev: | C01 |

DO NOT SCALE

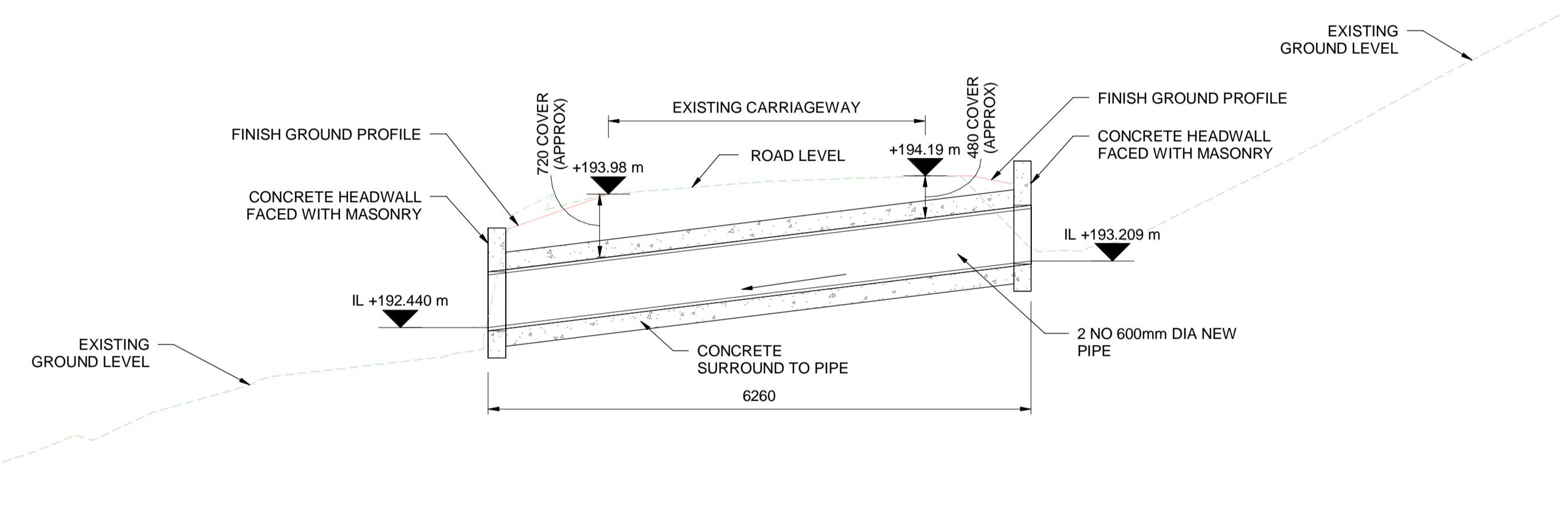
Millimetres
0 10 100



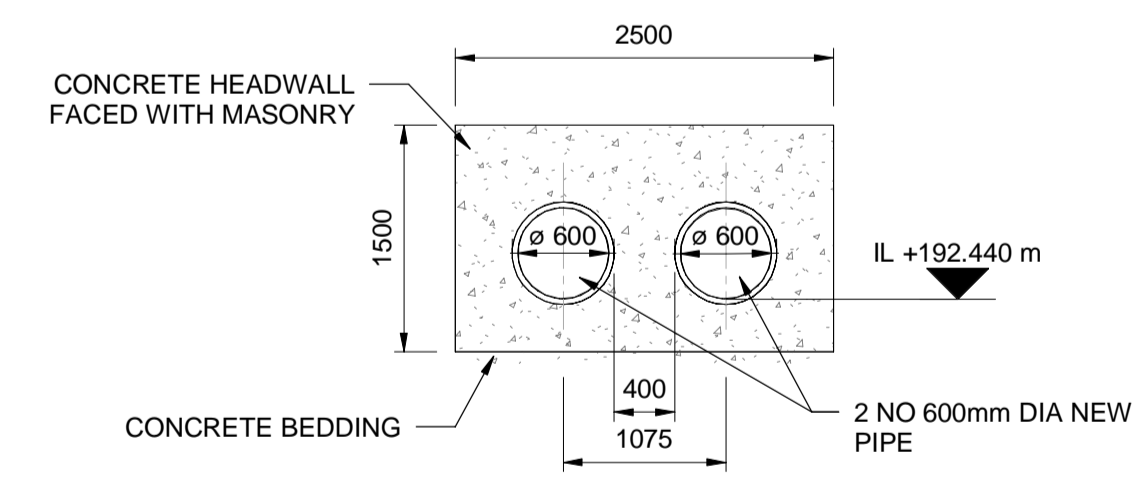
PLAN ON CULVERT
SCALE 1 : 50



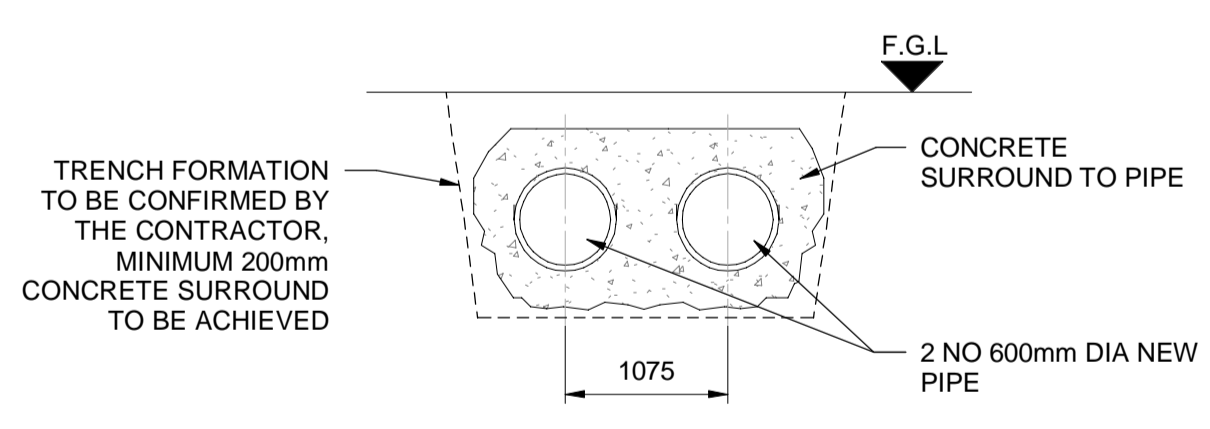
LOCATION PLAN
SCALE 1 : 500



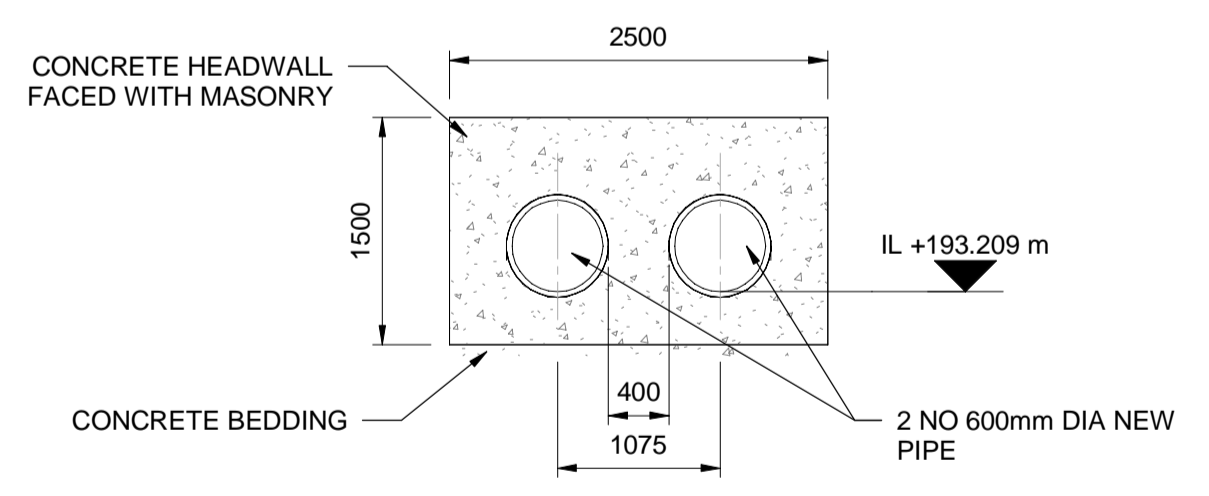
SECTION A-A
SCALE 1 : 50





ELEVATION C-C
SCALE 1 : 50



SECTION B-B
SCALE 1 : 50



ELEVATION D-D
SCALE 1 : 50



3D VIEW
SCALE

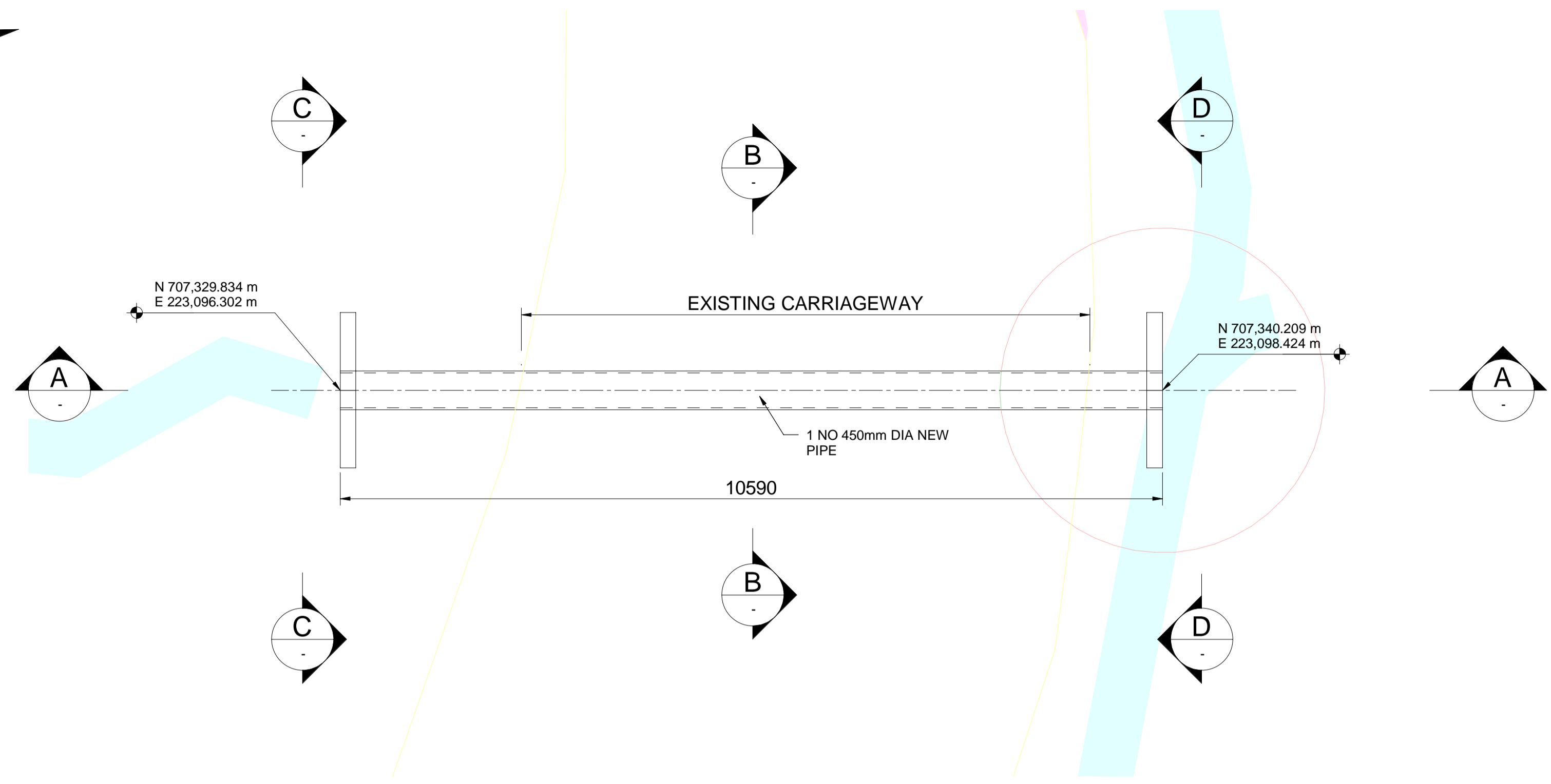
- GENERAL NOTES:**
1. ALL DIMENSIONS ARE IN mm UNLESS STATED OTHERWISE.
 2. ALL LEVELS ARE IN METRES ABOVE ORDNANCE DATUM.
 3. DO NOT SCALE FROM THIS DRAWING.
 4. PROPOSED GROUND PROFILE AND ROAD TOP SURFACE LEVEL TO BE VERIFIED FROM HIGHWAYS DRAWINGS.

| | | | | | | | |
|--------------|----------------|---------|---------|----------------------|---------------------------------|------------|----------|
| Description: | | Status: | A3 | Drawing Suitability: | AUTHORISED & ACCEPTED - STAGE 3 | | |
| Description: | | | | | | | |
| Description: | | | | | | | |
| Description: | | | | | | | |
| Description: | | | | | | | |
| Description: | | | | | | | |
| Description: | | | | | | | |
| Description: | | | | | | | |
| Description: | | | | | | | |
| Description: | | | | | | | |
| Description: | FOR EIA REPORT | | | | | | |
| | SS | P01 | AS | AH | RC | CM | 11/10/24 |
| Description: | FOR EIA REPORT | | | | | | |
| | A3 | C01 | YG | AH | RC | CM | 06/12/24 |
| Status: | Revision | Drawn | Checked | Reviewed | Authorised | Issue Date | |

| | | | |
|-----------------------------|---|--------|-------------|
| Project Stage / Design Fix: | DMRB Stage 3 | State: | Preliminary |
| Project Title: | A83 Rest and Be Thankful | | |
| Drawing Title: | FIGURE 4.3 CULVERT OMR_29 GENERAL ARRANGEMENT OVERVIEW | | |
| Drawing Number: | A83AAB - AWJ - SMN - MTS_C29 - DR - CH - 000001 | | |
| Original Size: | A1 | Scale: | As Shown |
| Project Ref. No.: | 5204594 | Sheet: | 1 of 1 |
| Rev: | C01 | | |

DO NOT SCALE

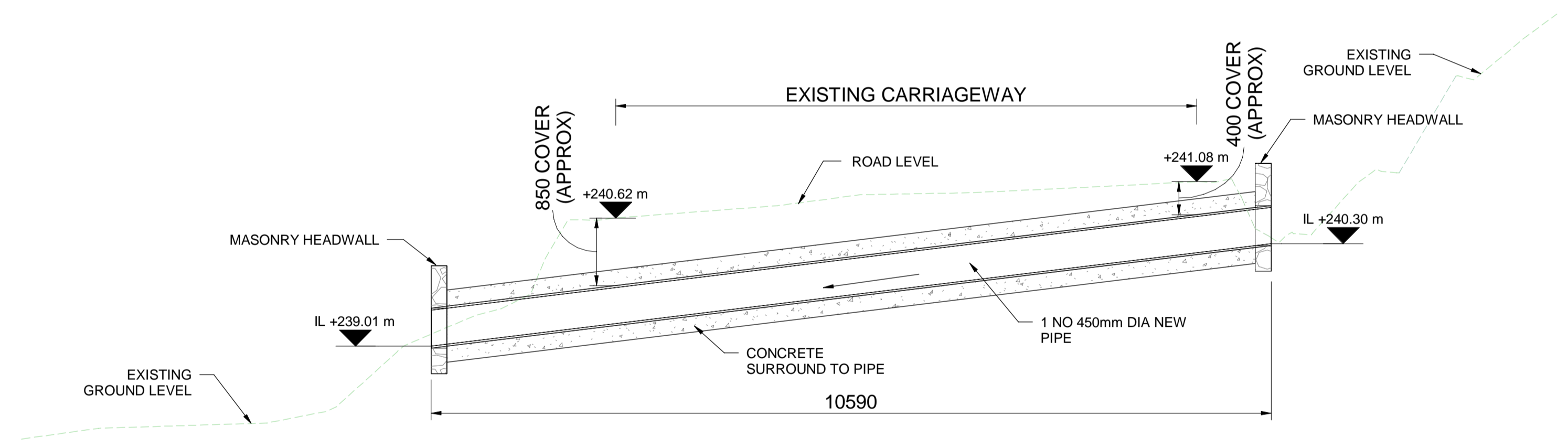
Millimetres
0 10 100



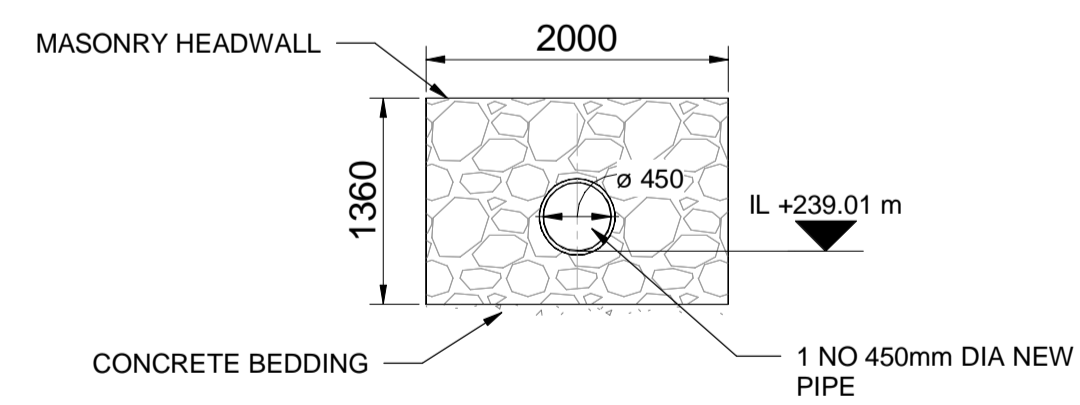
PLAN ON CULVERT
SCALE 1 : 50



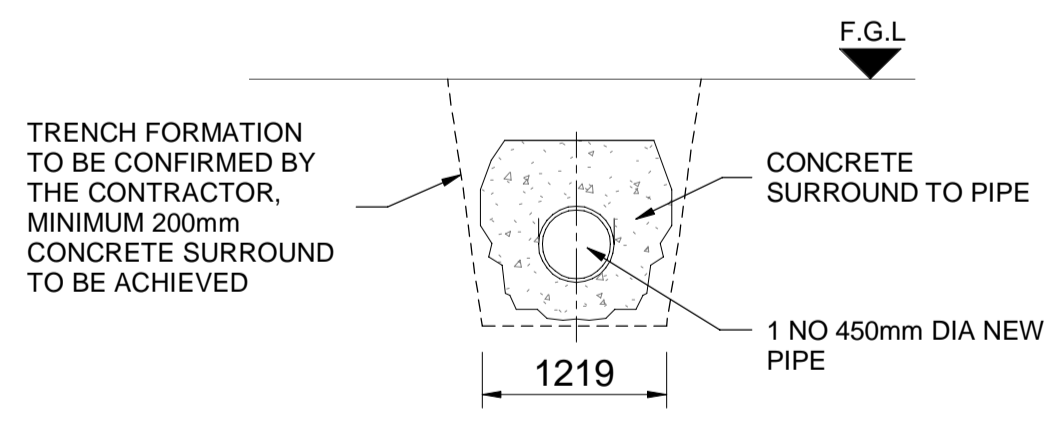
LOCATION PLAN
SCALE 1 : 500



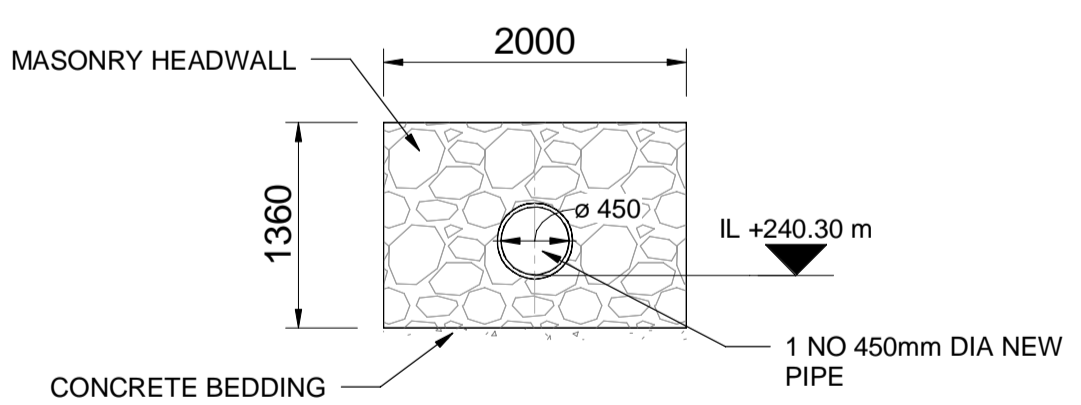
SECTION A-A
SCALE 1 : 50



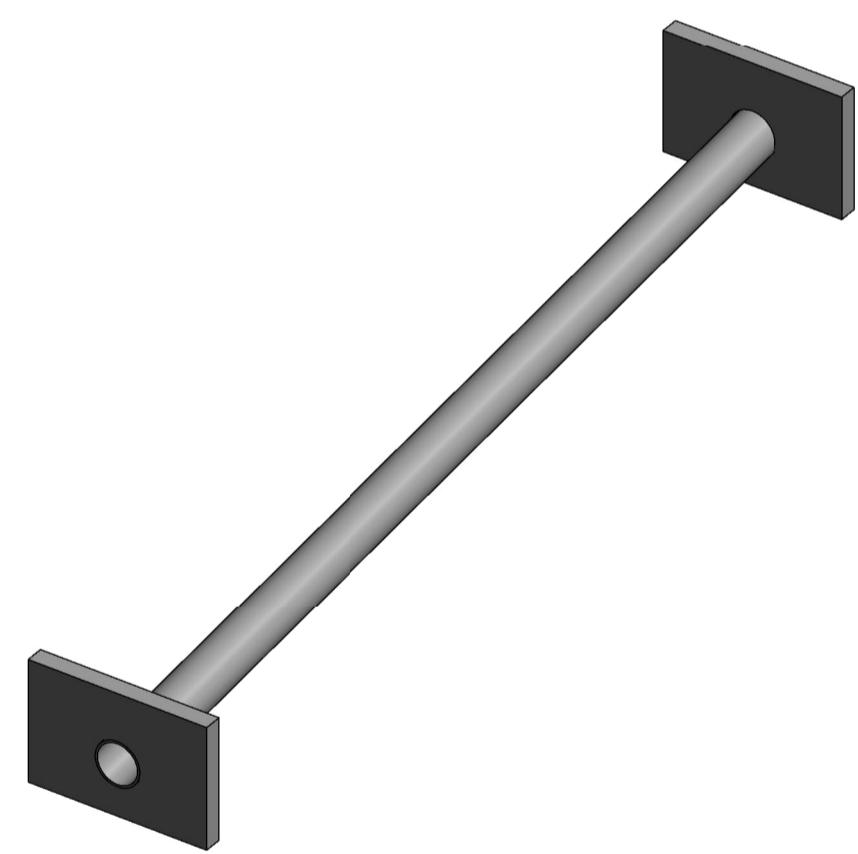

ELEVATION C-C
SCALE 1 : 50



SECTION B-B
SCALE 1 : 50



ELEVATION D-D
SCALE 1 : 50



3D VIEW
SCALE

- GENERAL NOTES:**
1. ALL DIMENSIONS ARE IN mm UNLESS STATED OTHERWISE.
 2. ALL LEVELS ARE IN METRES ABOVE ORDANCE DATUM.
 3. DO NOT SCALE FROM THIS DRAWING.
 4. PROPOSED GROUND PROFILE AND ROAD TOP SURFACE LEVEL TO BE VERIFIED FROM HIGHWAYS DRAWINGS.

| | | | | | | | |
|--------------|----------------|-------|---------|----------|------------|------------|----------|
| Description: | | | | | | | |
| Description: | | | | | | | |
| Description: | | | | | | | |
| Description: | | | | | | | |
| Description: | | | | | | | |
| Description: | | | | | | | |
| Description: | | | | | | | |
| Description: | | | | | | | |
| Description: | FOR EIA REPORT | | | | | | |
| | S5 | P01 | AS | AH | RC | CM | 11/10/24 |
| Description: | FOR EIA REPORT | | | | | | |
| | A3 | C01 | YG | AH | RC | CM | 06/12/24 |
| Status: | Revision | Drawn | Checked | Reviewed | Authorised | Issue Date | |

Status: A3 Drawing Suitability: AUTHORISED & ACCEPTED - STAGE 3

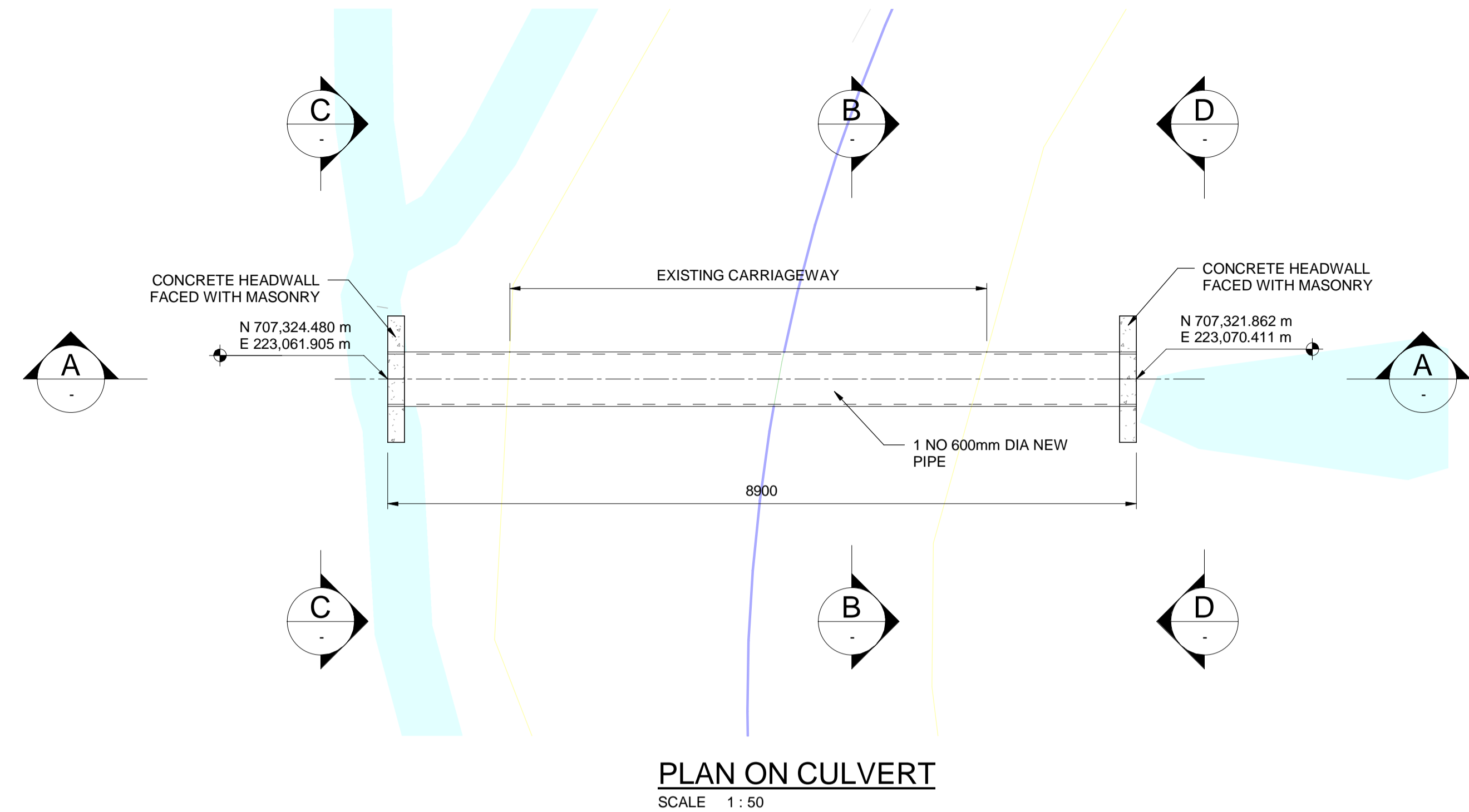
AtkinsRéalis **wsp**

Client: **TRANSPORT SCOTLAND**
CÒMHDHAIL ALBA

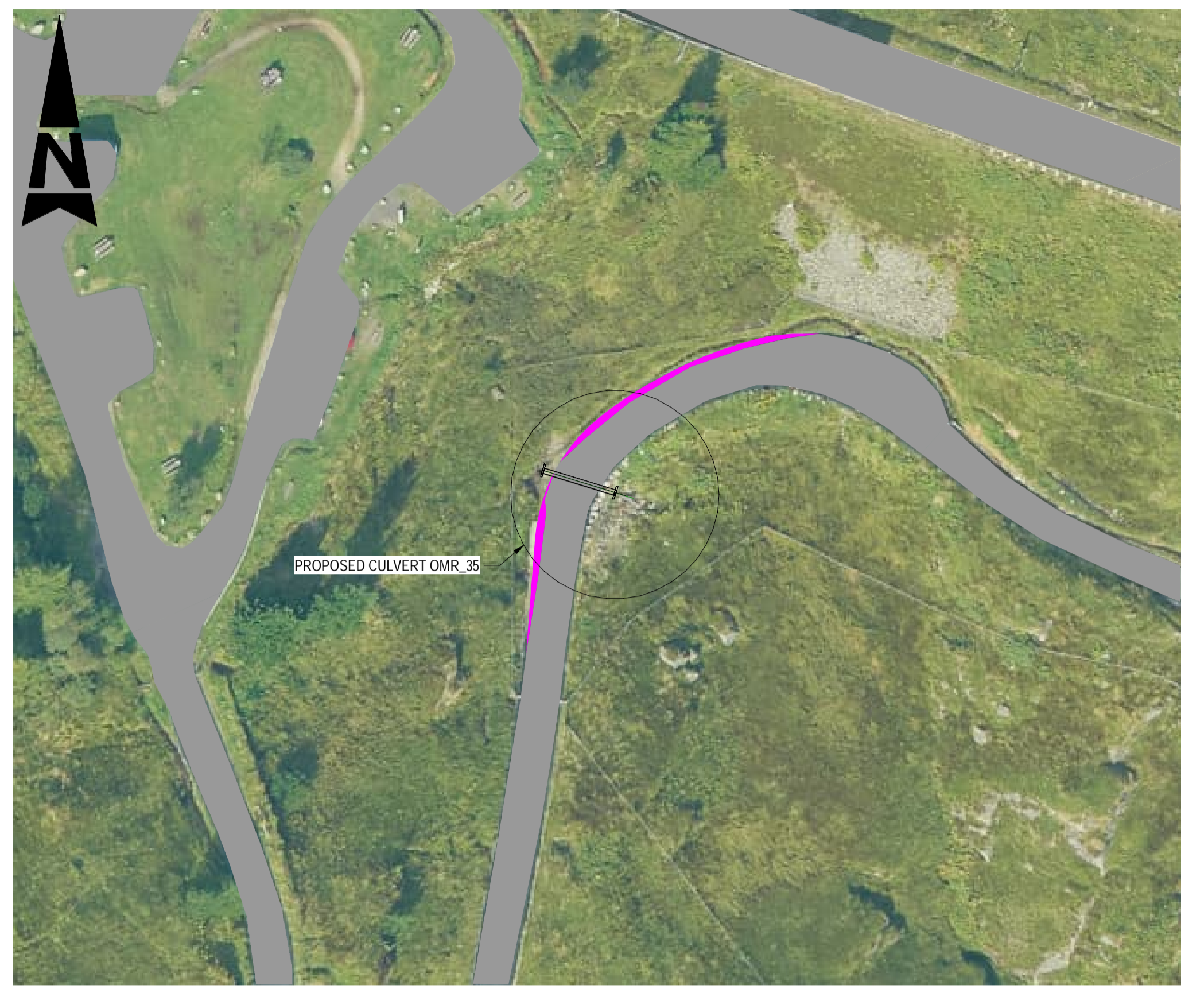
| | | | |
|-----------------------------|---|-------------|------------------|
| Project Stage / Design Fix: | DMRB Stage 3 | Status: | Preliminary |
| Project Title: | A83 Rest and Be Thankful | | |
| Drawing Title: | FIGURE 4.3 CULVERT OMR_34 GENERAL ARRANGEMENT OVERVIEW | | |
| Drawing Number: | | Originator: | |
| Project: | A83AAB | Volume: | SMN |
| | | | |
| Location: | MTS_C34 | Type: | DR - CH - 000001 |
| Original Size: | A1 | Scale: | As Shown |
| Project Ref. No.: | 5204594 | Sheet: | 1 of 1 |
| Rev: | C01 | | |

DO NOT SCALE

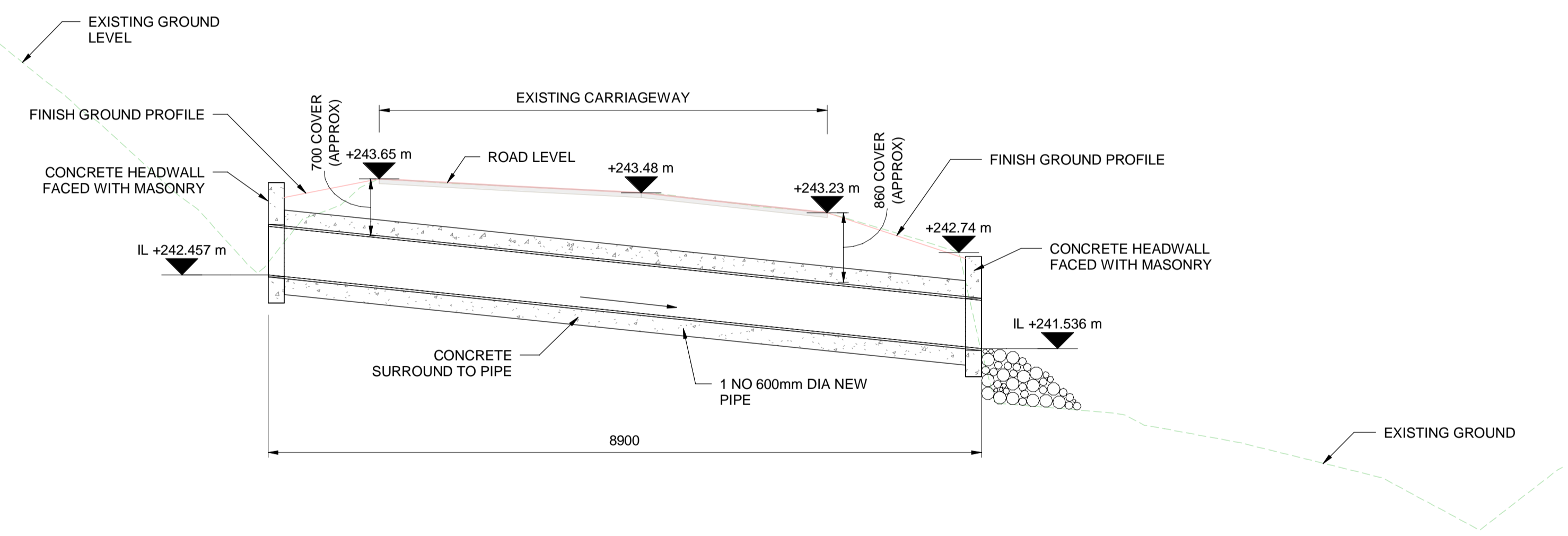
0 10 100
Millimetres



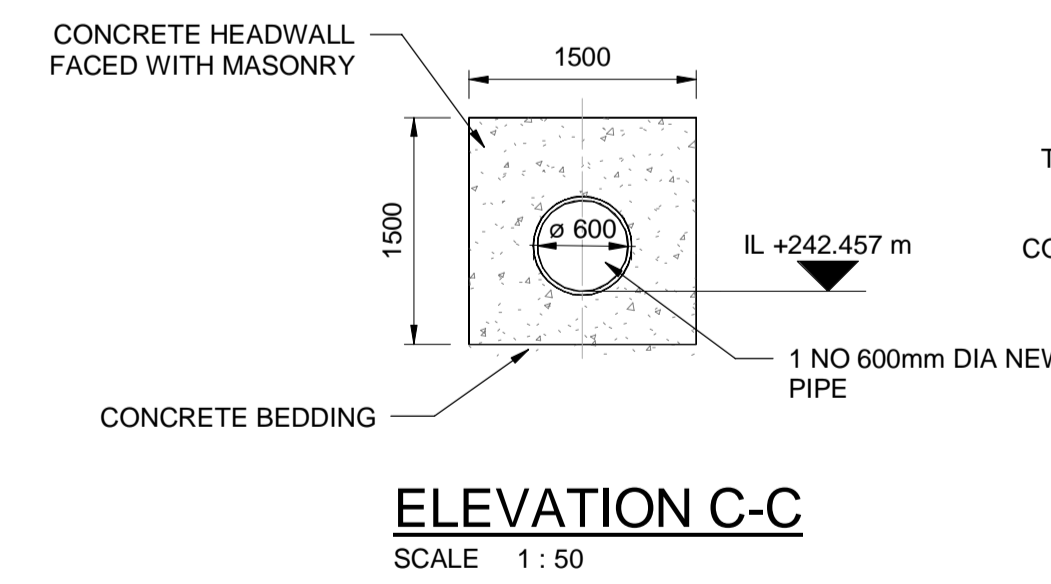
PLAN ON CULVERT
SCALE 1:50



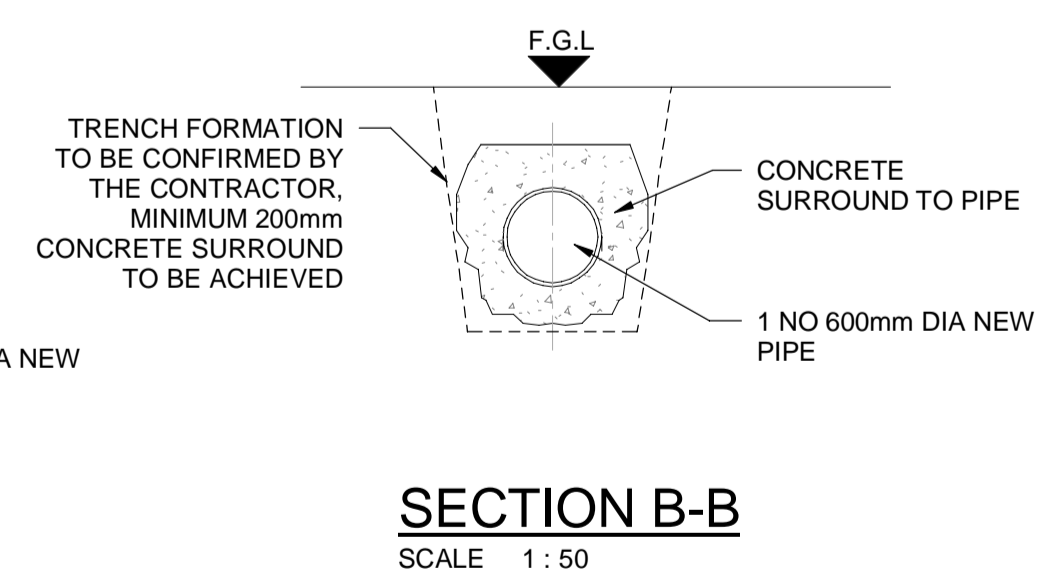
LOCATION PLAN
SCALE 1:500



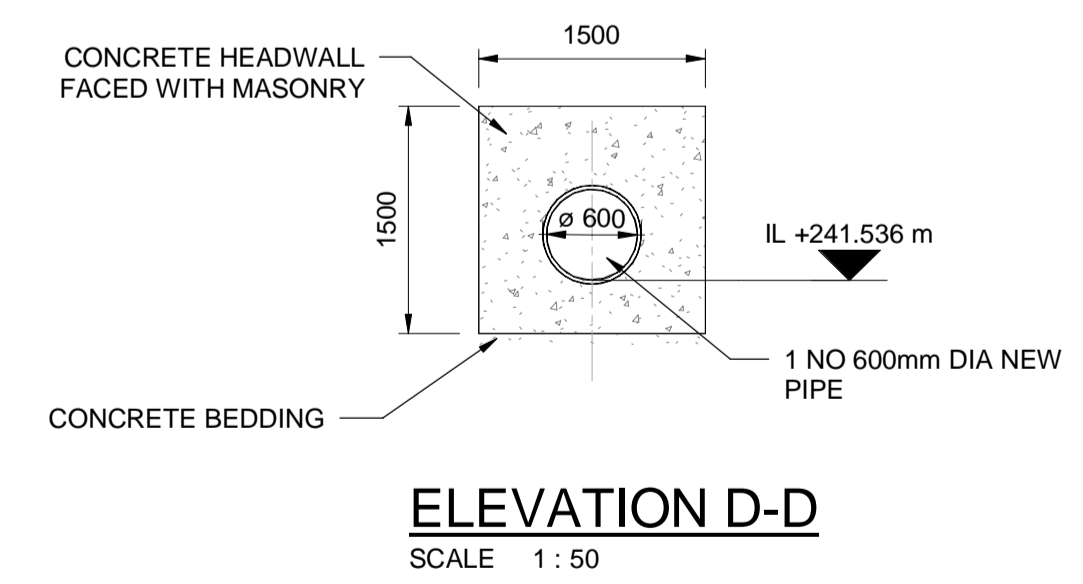
SECTION A-A
SCALE 1:50




ELEVATION C-C
SCALE 1:50



SECTION B-B
SCALE 1:50



ELEVATION D-D
SCALE 1:50



3D VIEW
SCALE

- GENERAL NOTES:**
1. ALL DIMENSIONS ARE IN mm UNLESS STATED OTHERWISE.
 2. ALL LEVELS ARE IN METRES ABOVE ORDNANCE DATUM.
 3. DO NOT SCALE FROM THIS DRAWING.
 4. PROPOSED GROUND PROFILE AND ROAD TOP SURFACE LEVEL TO BE VERIFIED FROM HIGHWAYS DRAWINGS.

| | | | | | | | |
|--------------|----------------|---------|---------|----------------------|---------------------------------|------------|----------|
| Description: | | Status: | A3 | Drawing Suitability: | AUTHORISED & ACCEPTED - STAGE 3 | | |
| Description: | | | | | | | |
| Description: | | | | | | | |
| Description: | | | | | | | |
| Description: | | | | | | | |
| Description: | | | | | | | |
| Description: | | | | | | | |
| Description: | | | | | | | |
| Description: | FOR EIA REPORT | | | | | | |
| | S5 | P01 | AS | AH | RC | CM | 11/10/24 |
| Description: | FOR EIA REPORT | | | | | | |
| | A3 | C01 | YG | AH | RC | CM | 06/12/24 |
| Status: | Revision | Drawn | Checked | Reviewed | Authorised | Issue Date | |



| | | | |
|-----------------------------|---|-------------|-------------|
| Project Stage / Design Fix: | DMRB Stage 3 | State: | Preliminary |
| Project Title: | A83 Rest and Be Thankful | | |
| Drawing Title: | FIGURE 4.3 CULVERT OMR_35 GENERAL ARRANGEMENT OVERVIEW | | |
| Drawing Number: | | Originator: | Volume: |
| Project: | A83AAB | - AWJ | - SMN |
| Location: | MTS_C35 - DR - CH - 000001 | | |
| Original Size: | A1 | Scale: | As Shown |
| Project Ref. No.: | 5204594 | Sheet: | 1 of 1 |
| Rev: | C01 | | |