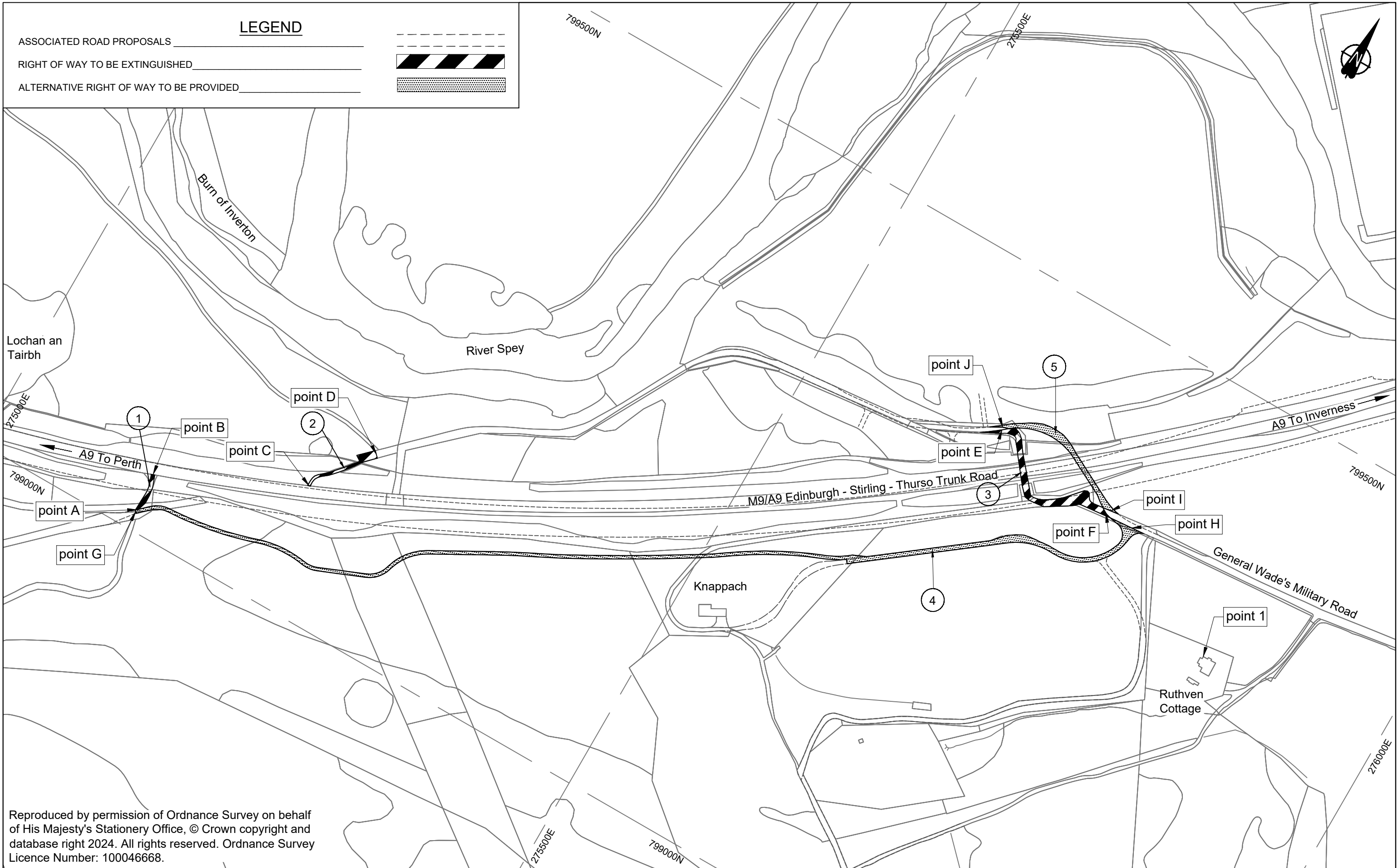



**LEGEND**

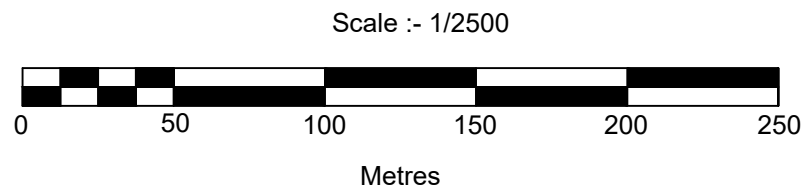
ASSOCIATED ROAD PROPOSALS

RIGHT OF WAY TO BE EXTINGUISHED

ALTERNATIVE RIGHT OF WAY TO BE PROVIDED



Reproduced by permission of Ordnance Survey on behalf of His Majesty's Stationery Office, © Crown copyright and database right 2024. All rights reserved. Ordnance Survey Licence Number: 100046668.



**The A9 Trunk Road  
(Crubenmore to Kincaig)  
(Extinguishment of Public Rights of Way) Order 2024**

plan