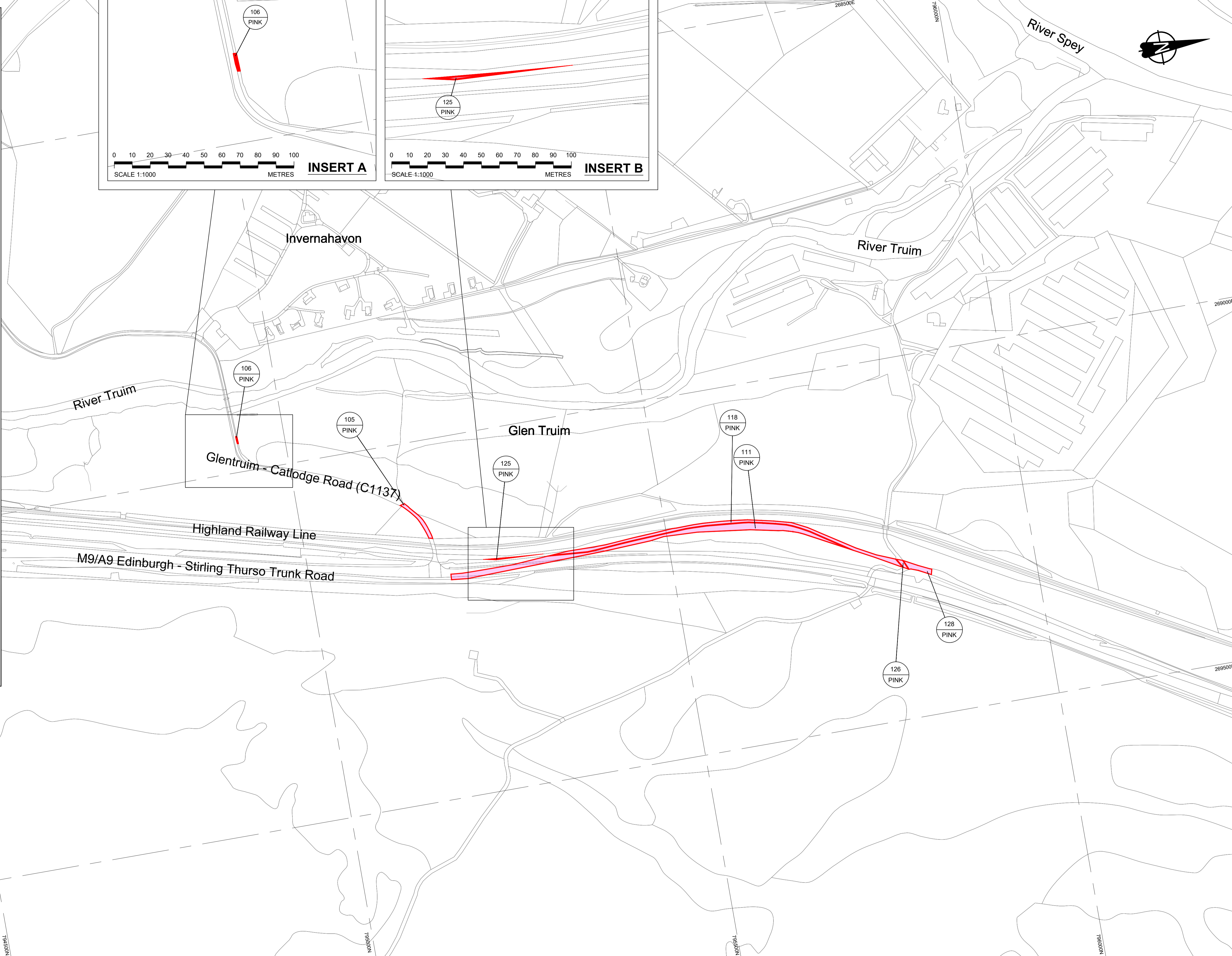
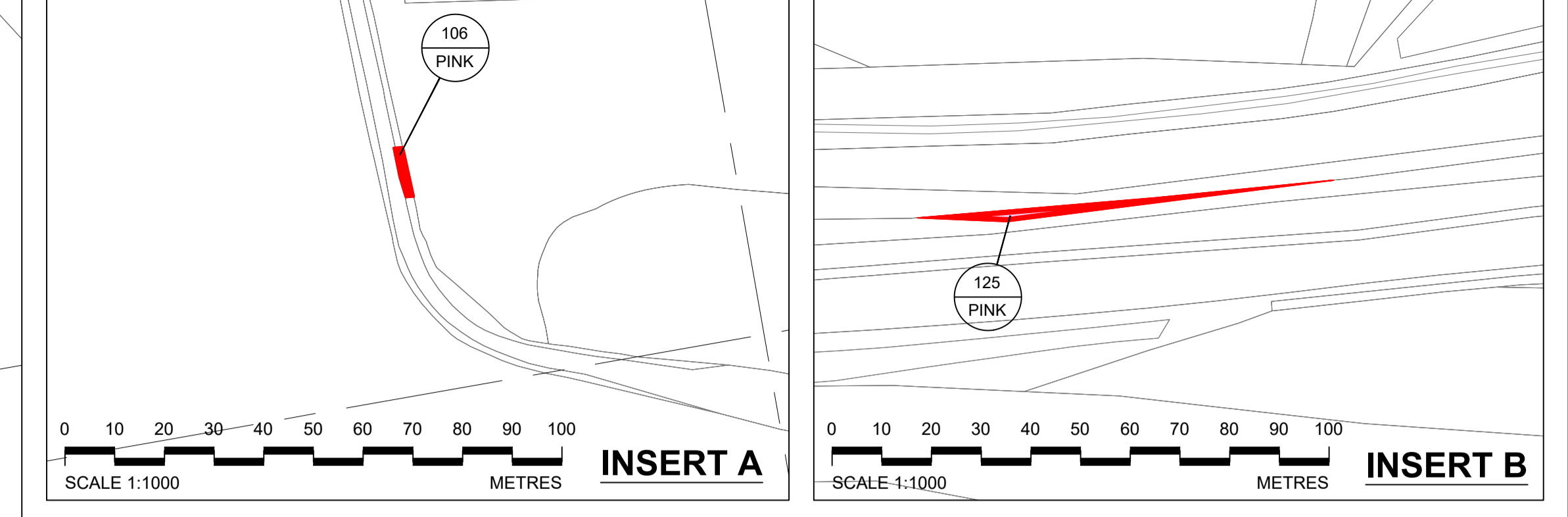


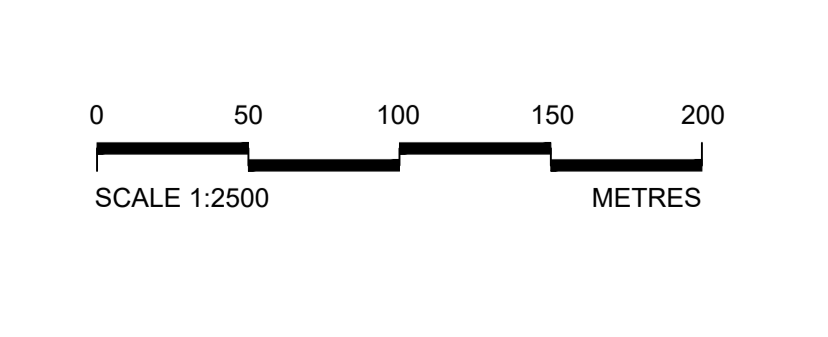
Plot No.	Owner	Lessees and Occupiers	Approximate Area of Land to be Acquired (m2)
105	Unknown	Occupied by The Highland Council as local roads authority. Interest of local roads authority not being acquired.	356
106	Unknown	Occupied by The Highland Council as local roads authority. Interest of local roads authority not being acquired.	18
111	Unknown	1. Occupied by the Scottish Ministers as roads authority. Interest currently held by the acquiring authority. 2. BT Group PLC Company No. 4190816 BT Centre 81 Newgate Street London EC1A 7AJ	4,036
118	Unknown	1. Occupied by the Scottish Ministers as roads authority. Interest currently held by the acquiring authority. 2. Sustrans Scotland Rosebery House 9 Haymarket Terrace Edinburgh EH12 5EZ	2,288
125	Unknown	1. Occupied by the Scottish Ministers as roads authority. Interest currently held by the acquiring authority. 2. Sustrans Scotland Rosebery House 9 Haymarket Terrace Edinburgh EH12 5EZ	87
126	Unknown	1. Occupied by the Scottish Ministers as roads authority. Interest currently held by the acquiring authority. 2. Sustrans Scotland Rosebery House 9 Haymarket Terrace Edinburgh EH12 5EZ 3. Network Rail Infrastructure Limited Company No. 02904587 1 Eversholt Street London NW1 2DN 4. The Honourable Michael John Samuel Flat 4 14 Hyde Park Square London W2 2JP	91
128	Unknown	1. Occupied by the Scottish Ministers as roads authority. Interest currently held by the acquiring authority. 2. Sustrans Scotland Rosebery House 9 Haymarket Terrace Edinburgh EH12 5EZ	306



KEY
PINK LAND TO BE ACQUIRED
BLUE SERVITUDE RIGHT TO BE ACQUIRED

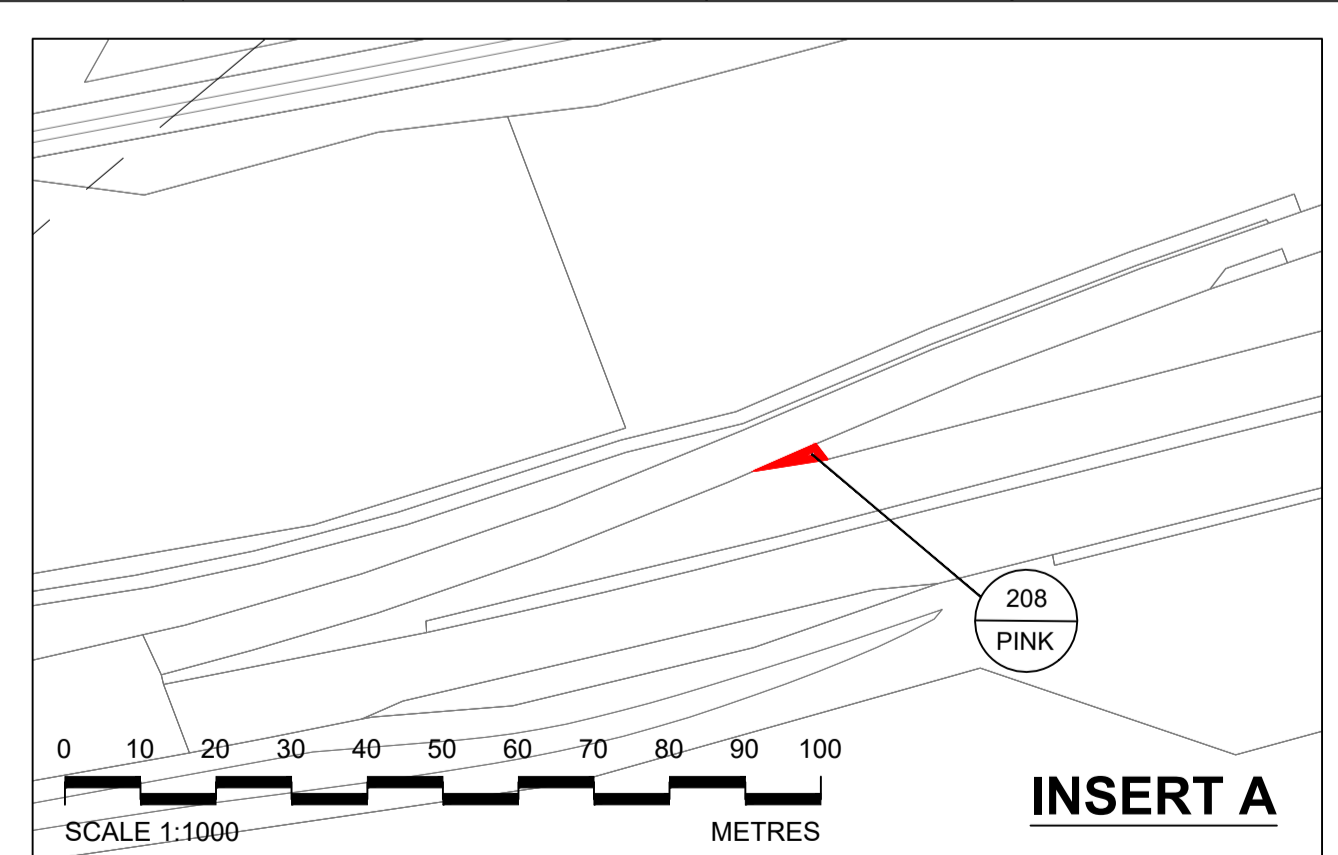
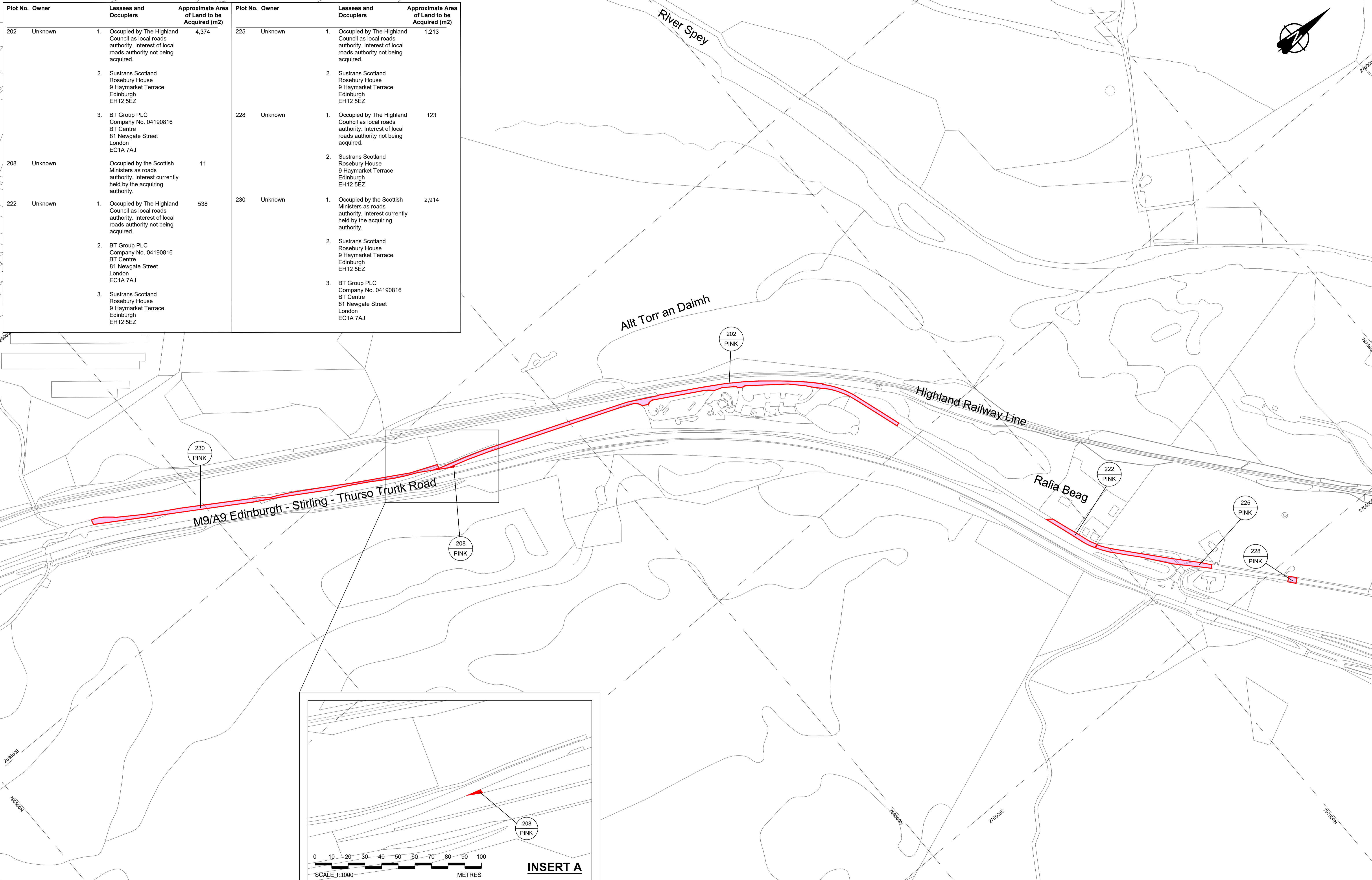
Reproduced by permission of Ordnance Survey on behalf of Her Majesty's Stationery Office, © Crown copyright and database right 2024. All rights reserved. Ordnance Survey Licence Number: 100046668.

Unknown Plots
LAND INTEREST PLAN 38
SHEET 1 OF 9



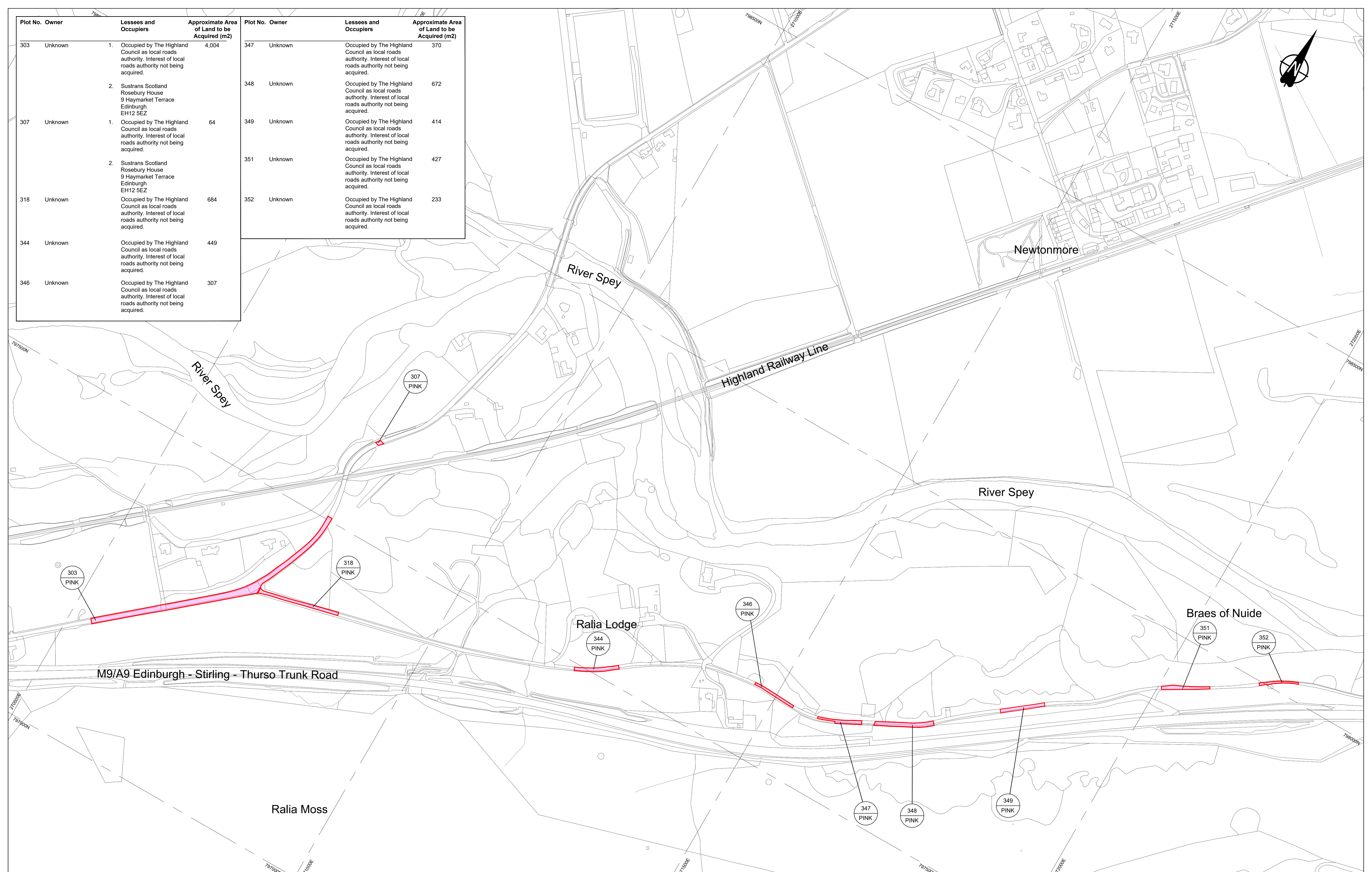
THE A9 AND A86 TRUNK ROADS (CRUBENMORE TO KINCRAIG)
COMPULSORY PURCHASE ORDER 2024
LAND INTEREST PLANS

Plot No.	Owner	Lessees and Occupiers	Approximate Area of Land to be Acquired (m2)
202	Unknown	<ol style="list-style-type: none"> Occupied by The Highland Council as local roads authority. Interest of local roads authority not being acquired. Sustrans Scotland Rosebury House 9 Haymarket Terrace Edinburgh EH12 5EZ BT Group PLC Company No. 04190816 BT Centre 81 Newgate Street London EC1A 7AJ 	4,374
208	Unknown	Occupied by the Scottish Ministers as roads authority. Interest currently held by the acquiring authority.	11
222	Unknown	<ol style="list-style-type: none"> Occupied by The Highland Council as local roads authority. Interest of local roads authority not being acquired. BT Group PLC Company No. 04190816 BT Centre 81 Newgate Street London EC1A 7AJ Sustrans Scotland Rosebury House 9 Haymarket Terrace Edinburgh EH12 5EZ 	538
225	Unknown	Occupied by The Highland Council as local roads authority. Interest of local roads authority not being acquired.	1,213
228	Unknown	<ol style="list-style-type: none"> Occupied by The Highland Council as local roads authority. Interest of local roads authority not being acquired. Sustrans Scotland Rosebury House 9 Haymarket Terrace Edinburgh EH12 5EZ 	123
230	Unknown	<ol style="list-style-type: none"> Occupied by the Scottish Ministers as roads authority. Interest currently held by the acquiring authority. Sustrans Scotland Rosebury House 9 Haymarket Terrace Edinburgh EH12 5EZ BT Group PLC Company No. 04190816 BT Centre 81 Newgate Street London EC1A 7AJ 	2,914



Plot No.	Owner	Lessees and Occupiers	Approximate Area of Land to be Acquired (m2)
303	Unknown	1. Occupied by The Highland Council as local roads authority. Interest of local roads authority not being acquired. 2. Sustrans Scotland Rosebury House 9 Haymarket Terrace Edinburgh EH12 5EZ	4,004
307	Unknown	1. Occupied by The Highland Council as local roads authority. Interest of local roads authority not being acquired. 2. Sustrans Scotland Rosebury House 9 Haymarket Terrace Edinburgh EH12 5EZ	64
318	Unknown	Occupied by The Highland Council as local roads authority. Interest of local roads authority not being acquired.	684
344	Unknown	Occupied by The Highland Council as local roads authority. Interest of local roads authority not being acquired.	449
346	Unknown	Occupied by The Highland Council as local roads authority. Interest of local roads authority not being acquired.	307

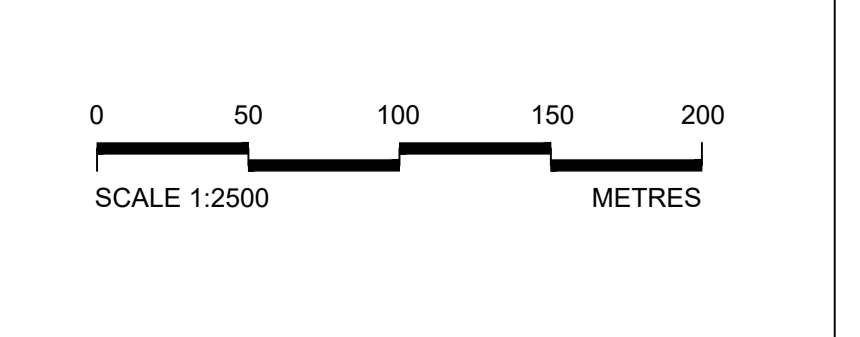
Plot No.	Owner	Lessees and Occupiers	Approximate Area of Land to be Acquired (m2)
347	Unknown	Occupied by The Highland Council as local roads authority. Interest of local roads authority not being acquired.	370
348	Unknown	Occupied by The Highland Council as local roads authority. Interest of local roads authority not being acquired.	672
349	Unknown	Occupied by The Highland Council as local roads authority. Interest of local roads authority not being acquired.	414
351	Unknown	Occupied by The Highland Council as local roads authority. Interest of local roads authority not being acquired.	427
352	Unknown	Occupied by The Highland Council as local roads authority. Interest of local roads authority not being acquired.	233



KEY
PINK LAND TO BE ACQUIRED
BLUE SERVITUDE RIGHT TO BE ACQUIRED

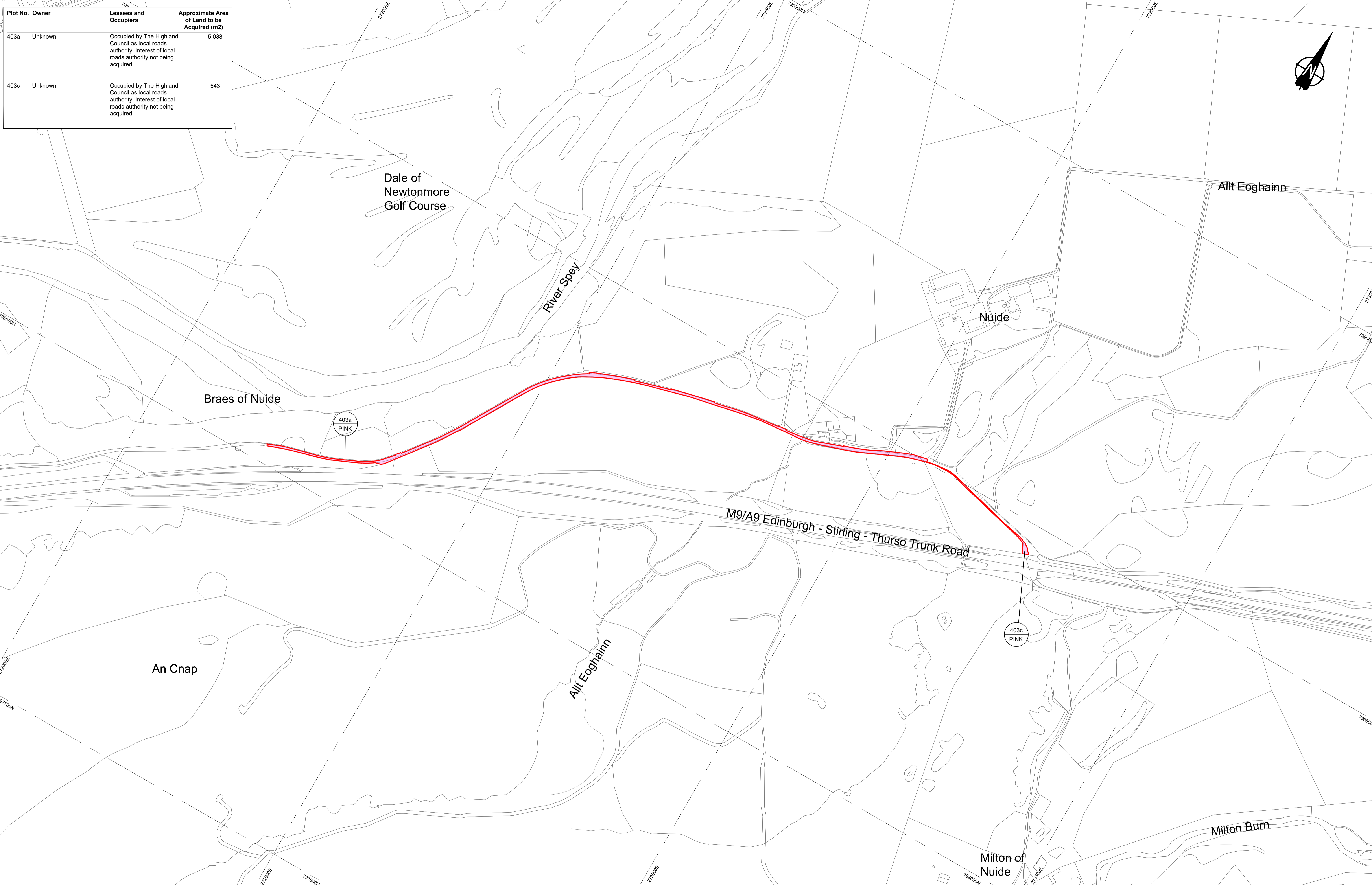

Reproduced by permission of Ordnance Survey on behalf of Her Majesty's Stationery Office, © Crown copyright and database right 2024. All rights reserved. Ordnance Survey Licence Number: 100046668.

Unknown Plots
LAND INTEREST PLAN 38
SHEET 3 OF 9



THE A9 AND A86 TRUNK ROADS (CRUBENMORE TO KINCRAIG)
COMPULSORY PURCHASE ORDER 2024
LAND INTEREST PLANS

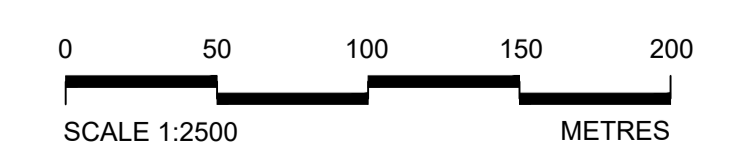
Plot No.	Owner	Lessees and Occupiers	Approximate Area of Land to be Acquired (m2)
403a	Unknown	Occupied by The Highland Council as local roads authority. Interest of local roads authority not being acquired.	5,038
403c	Unknown	Occupied by The Highland Council as local roads authority. Interest of local roads authority not being acquired.	543



KEY

- LAND TO BE ACQUIRED
- SERVIDUTE RIGHT TO BE ACQUIRED


Unknown Plots
 LAND INTEREST PLAN 38
 SHEET 4 OF 9



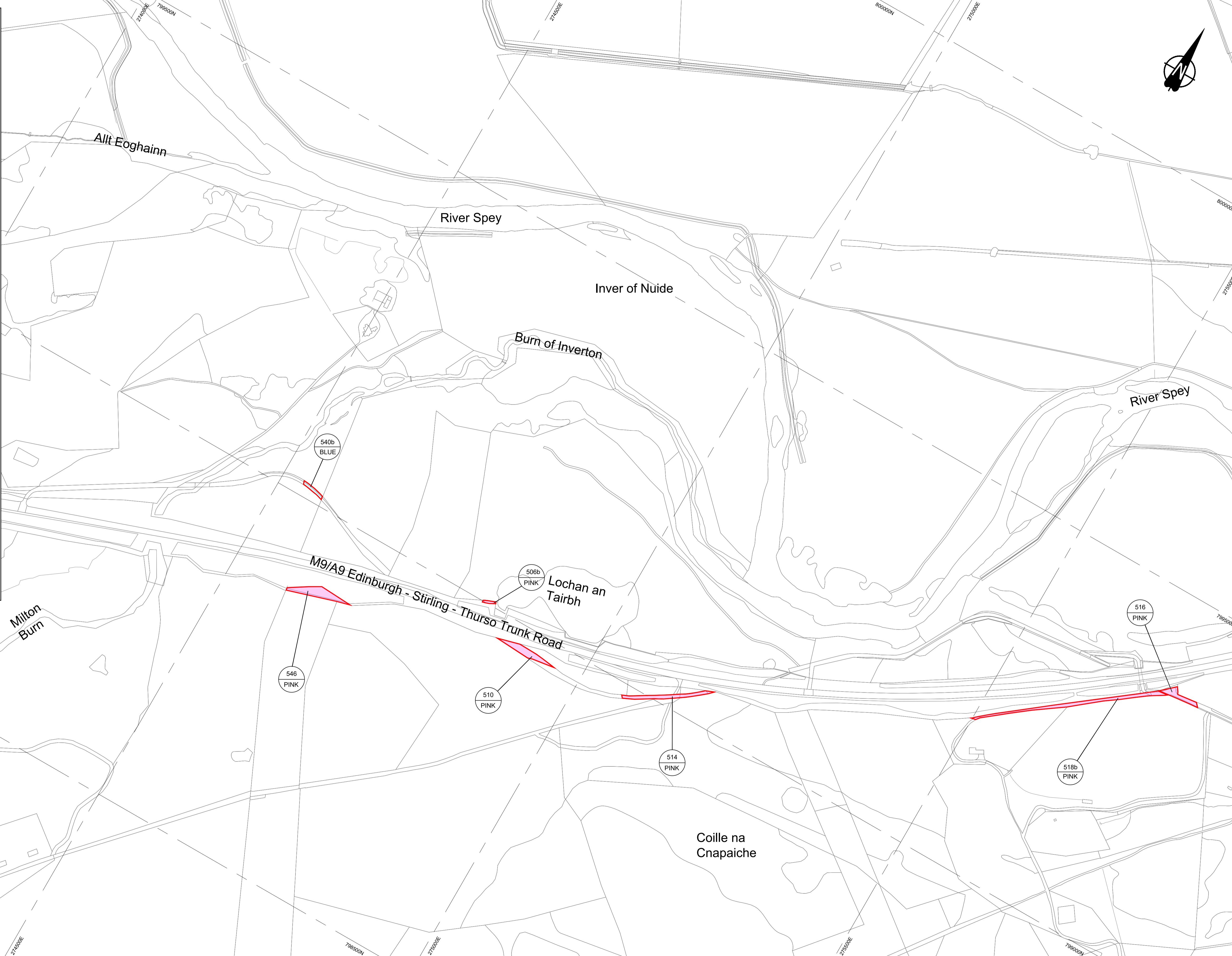
THE A9 AND A86 TRUNK ROADS (CRUBENMORE TO KINCRAIG)
 COMPULSORY PURCHASE ORDER 2024
 LAND INTEREST PLANS



Reproduced by permission of Ordnance Survey on behalf of Her Majesty's Stationery Office, © Crown copyright and database right 2024. All rights reserved. Ordnance Survey Licence Number: 100046668.



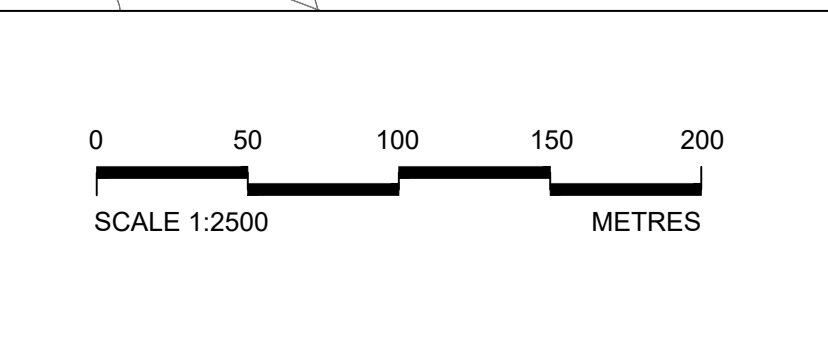
Plot No.	Owner	Lessees and Occupiers	Approximate Area of Land to be Acquired (m2)
506b	Unknown	Unknown	75
510	Unknown	Benefited Proprietor Lynaberack Ltd. Kinrara House Kinrara Aviemore PH22 1QA	639
514	Unknown	Benefited Proprietor Lynaberack Ltd. Kinrara House Kinrara Aviemore PH22 1QA	686
516	Unknown	Benefited Proprietor Lynaberack Ltd. Kinrara House Kinrara Aviemore PH22 1QA	435
518b	Unknown	Unknown	1,224
540b	Unknown	1. Alasdair Findlay Ralia Lodge Ralia Newtonmore PH20 1BD 2. Albyn Trust Limited 61 Dublin Street Edinburgh EH3 6NL and John Macdonald Drysdale Kilrie Farm Kirkcaldy KY2 5YW and Allan William MacPherson-Fletcher Croftcarnoch Balavil Estate Kingussie PH21 1LU as trustees acting under Deed of Trust by Eira Drysdale	186
546	Unknown	1. Occupied by the Scottish Ministers as roads authority. Interest currently held by the acquiring authority. 2. Scottish and Southern Energy PLC Company No. SC117119 Inveralmond House 200 Dunkeld Road Perth PH1 3AQ	872



KEY
PINK LAND TO BE ACQUIRED
BLUE SERVITUDE RIGHT TO BE ACQUIRED

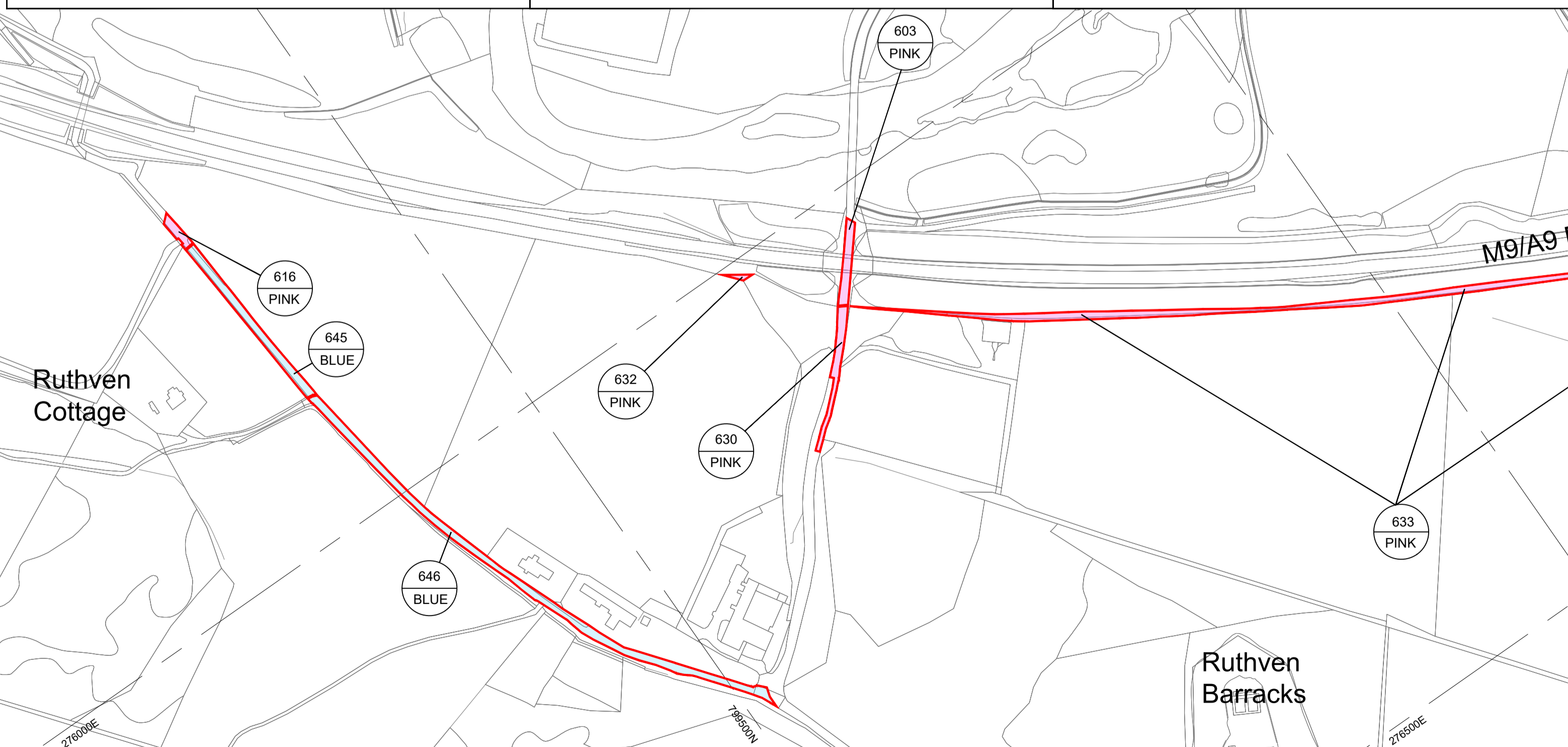
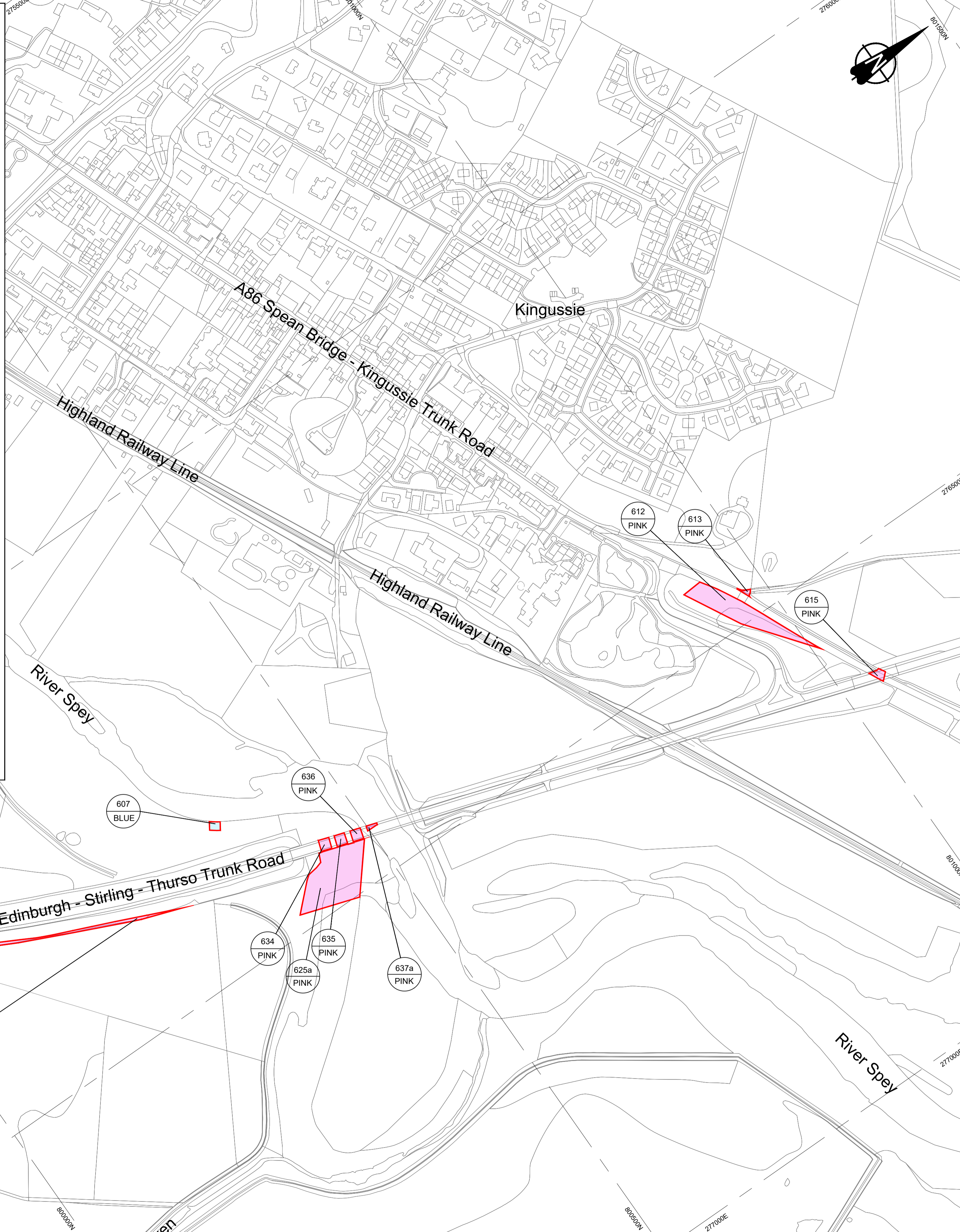
Reproduced by permission of Ordnance Survey on behalf of Her Majesty's Stationery Office, © Crown copyright and database right 2024. All rights reserved. Ordnance Survey Licence Number: 100046668.

Unknown Plots
LAND INTEREST PLAN 38
SHEET 5 OF 9



THE A9 AND A86 TRUNK ROADS (CRUBENMORE TO KINCRAIG)
COMPULSORY PURCHASE ORDER 2024
LAND INTEREST PLANS

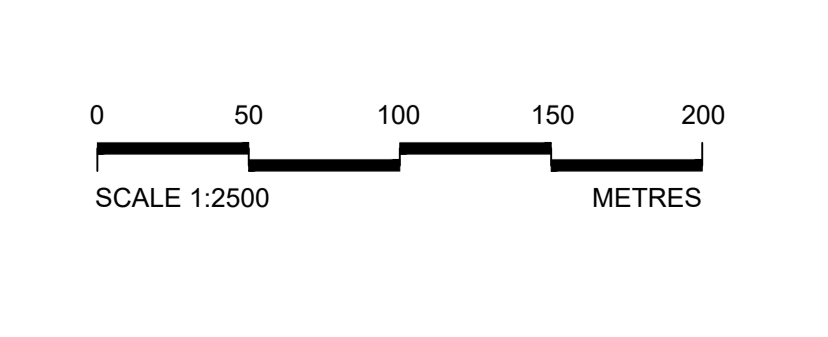
Plot No.	Owner	Lessees and Occupiers	Approximate Area of Land to be Acquired (m2)	Plot No.	Owner	Lessees and Occupiers	Approximate Area of Land to be Acquired (m2)	Plot No.	Owner	Lessees and Occupiers	Approximate Area of Land to be Acquired (m2)
603	Unknown	1. Occupied by The Highland Council as local roads authority. Interest of local roads authority not being acquired. 2. Occupied by the Scottish Ministers as roads authority. Interest currently held by the acquiring authority.	383	630	Unknown	Occupied by The Highland Council as local roads authority. Interest of local roads authority not being acquired.	503	637a	Unknown	1. Occupied by the Scottish Ministers as roads authority. Interest currently held by the acquiring authority. 2. Royal Society for the Protection of Birds RSPB North Scotland Regional Office Etive House Beechwood Park Inverness IV2 3BW Salmon fishing rights interests not being acquired	57
607	Unknown	Unknown	124	632	Unknown	Occupied by the Scottish Ministers as roads authority. Interest currently held by the acquiring authority.	56	645	Unknown	1. John Buckingham and Judy Buckingham Ruthven Steadings Kingussie PH21 1NR 2. The Occupier Ruthven House Kingussie PH21 1NR 3. David Morris Ruthven Park Kingussie PH21 1NR 4. Arthur Duffus Ruthven Cottage Kingussie PH21 1NR 5. The Occupier Knappach Cottage Kingussie PH21 1NR	841
612	Unknown	Unknown	2,418	633	Unknown	Occupied by the Scottish Ministers as roads authority. Interest currently held by the acquiring authority.	2,659	646	Unknown	1. John Buckingham and Judy Buckingham Ruthven Steadings Kingussie PH21 1NR 2. The Occupier Ruthven House Kingussie PH21 1NR 3. David Morris Ruthven Park Kingussie PH21 1NR 4. Arthur Duffus Ruthven Cottage Kingussie PH21 1NR 5. The Occupier Knappach Cottage Kingussie PH21 1NR	2,150
613	Unknown	1. Davall Developments Limited Company No. SC312640 Myrtlefield House Gramplan Road Aviemore PH22 1RH 2. Ranita Management SA Company No. 525860 16 Floor Mmg Tower 50 Third E Street Urbanizacion Marbella Republic of Panama 3. Highland Housing Alliance 28 Queensgate Inverness IV1 1DJ 4. The Highland Council Glenurquhart Road Inverness IV3 5NX 5. Occupied by the Scottish Ministers as roads authority. Interest currently held by the acquiring authority.	65	634	Unknown	1. Occupied by the Scottish Ministers as roads authority. Interest currently held by the acquiring authority. 2. Royal Society for the Protection of Birds RSPB North Scotland Regional Office Etive House Beechwood Park Inverness IV2 3BW	160	636	Unknown	1. Occupied by the Scottish Ministers as roads authority. Interest currently held by the acquiring authority. 2. Royal Society for the Protection of Birds RSPB North Scotland Regional Office Etive House Beechwood Park Inverness IV2 3BW	156
615	Unknown	Occupied by the Scottish Ministers as roads authority. Interest currently held by the acquiring authority.	140	635	Unknown	1. Occupied by the Scottish Ministers as roads authority. Interest currently held by the acquiring authority. 2. Royal Society for the Protection of Birds RSPB North Scotland Regional Office Etive House Beechwood Park Inverness IV2 3BW	155	637a	Unknown	1. Occupied by the Scottish Ministers as roads authority. Interest currently held by the acquiring authority. 2. Royal Society for the Protection of Birds RSPB North Scotland Regional Office Etive House Beechwood Park Inverness IV2 3BW	155
616	Unknown	Benefited Proprietor Lynaderack Ltd. Kinrara House Kinrara Aviemore PH22 1QA	175	636	Unknown	Salmon fishing rights interests not being acquired.	156	645	Unknown	1. John Buckingham and Judy Buckingham Ruthven Steadings Kingussie PH21 1NR 2. The Occupier Ruthven House Kingussie PH21 1NR 3. David Morris Ruthven Park Kingussie PH21 1NR 4. Arthur Duffus Ruthven Cottage Kingussie PH21 1NR 5. The Occupier Knappach Cottage Kingussie PH21 1NR	841
625a	Unknown	Royal Society for the Protection of Birds RSPB North Scotland Regional Office Etive House Beechwood Park Inverness IV2 3BW	3,578	637a	Unknown	Occupied by the Scottish Ministers as roads authority. Interest currently held by the acquiring authority.	57	646	Unknown	1. John Buckingham and Judy Buckingham Ruthven Steadings Kingussie PH21 1NR 2. The Occupier Ruthven House Kingussie PH21 1NR 3. David Morris Ruthven Park Kingussie PH21 1NR 4. Arthur Duffus Ruthven Cottage Kingussie PH21 1NR 5. The Occupier Knappach Cottage Kingussie PH21 1NR	2,150



KEY
PINK LAND TO BE ACQUIRED
BLUE SERVITUDE RIGHT TO BE ACQUIRED

Reproduced by permission of Ordnance Survey on behalf of Her Majesty's Stationery Office, © Crown copyright and database right 2024. All rights reserved. Ordnance Survey Licence Number: 100046668.

Unknown Plots
LAND INTEREST PLAN 38
SHEET 6 OF 9

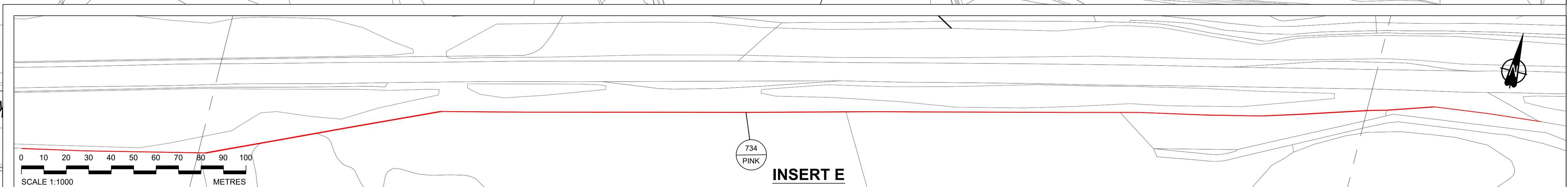
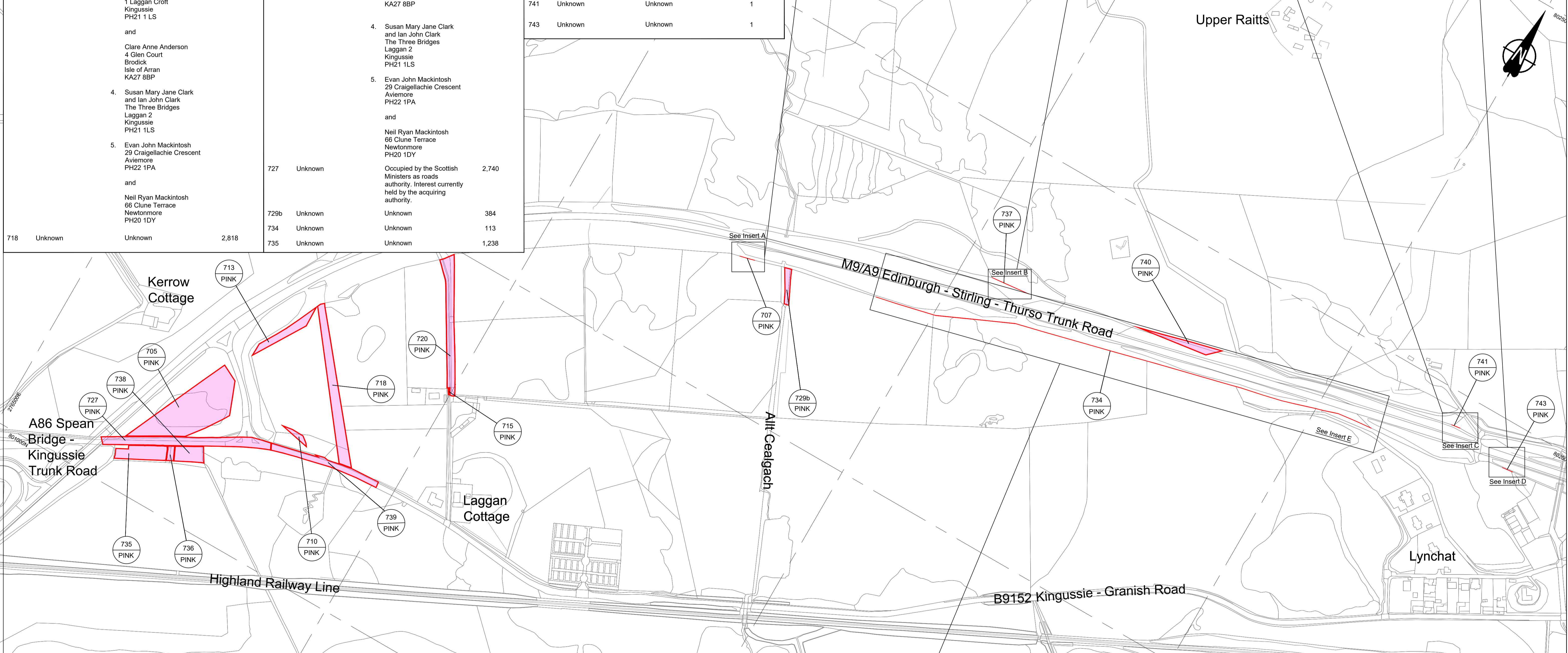
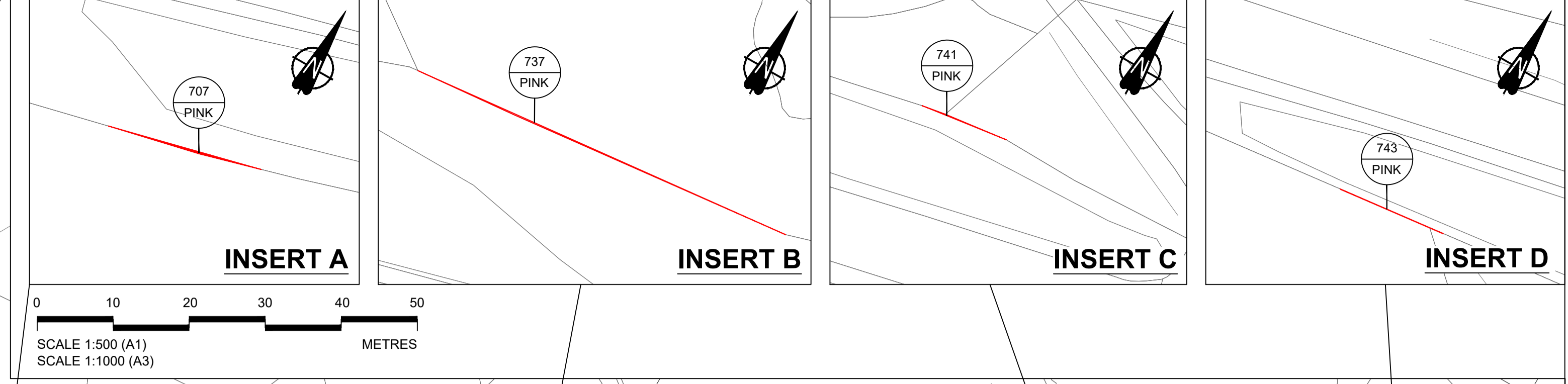


**THE A9 AND A86 TRUNK ROADS (CRUBENMORE TO KINCRAIG)
 COMPULSORY PURCHASE ORDER 2024
 LAND INTEREST PLANS**

Plot No.	Owner	Lessees and Occupiers	Approximate Area of Land to be Acquired (m2)
705	Unknown	Unknown	6,360
707	Unknown	Unknown	3
710	Unknown	Unknown	221
713	Unknown	Unknown	944
715	Unknown	1. Hamish MacMillan Laggan Cottage Kingussie PH21 1LS 2. Christopher Veen, The Auld Poor House, Kingussie, PH21 1LS 3. Nicola Ann Byrne 1 Laggan Croft Kingussie PH21 1 LS and Clare Anne Anderson 4 Glen Court Broddick Isle of Arran KA27 8BP 4. Susan Mary Jane Clark and Ian John Clark The Three Bridges Laggan 2 Kingussie PH21 1LS 5. Evan John Mackintosh 29 Craigellachie Crescent Aviemore PH22 1PA and Neil Ryan Mackintosh 66 Clune Terrace Newtonmore PH20 1DY	21
718	Unknown	Unknown	2,818

Plot No.	Owner	Lessees and Occupiers	Approximate Area of Land to be Acquired (m2)
720	Unknown	1. Hamish MacMillan Laggan Cottage Kingussie PH21 1LS 2. Christopher Veen, The Auld Poor House, Kingussie, PH21 1LS 3. Nicola Ann Byrne 1 Laggan Croft Kingussie PH21 1 LS and Clare Anne Anderson 4 Glen Court Broddick Isle of Arran KA27 8BP 4. Susan Mary Jane Clark and Ian John Clark The Three Bridges Laggan 2 Kingussie PH21 1LS 5. Evan John Mackintosh 29 Craigellachie Crescent Aviemore PH22 1PA and Neil Ryan Mackintosh 66 Clune Terrace Newtonmore PH20 1DY	2,207
727	Unknown	Occupied by the Scottish Ministers as roads authority. Interest currently held by the acquiring authority.	2,740
729b	Unknown	Unknown	384
734	Unknown	Unknown	113
735	Unknown	Unknown	1,238

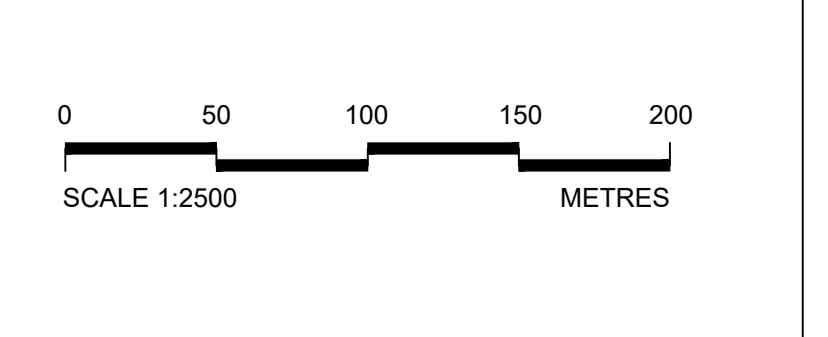
Plot No.	Owner	Lessees and Occupiers	Approximate Area of Land to be Acquired (m2)
736	Unknown	Church of Scotland General Trustees 121 George Street Edinburgh EH2 4YR	192
737	Unknown	Unknown	4
738	Unknown	Unknown	826
739	Unknown	Occupied by The Highland Council as local roads authority. Interest of local roads authority not being acquired.	1,355
740	Unknown	Unknown	726
741	Unknown	Unknown	1
743	Unknown	Unknown	1



KEY
PINK LAND TO BE ACQUIRED
BLUE SERVICUTE RIGHT TO BE ACQUIRED

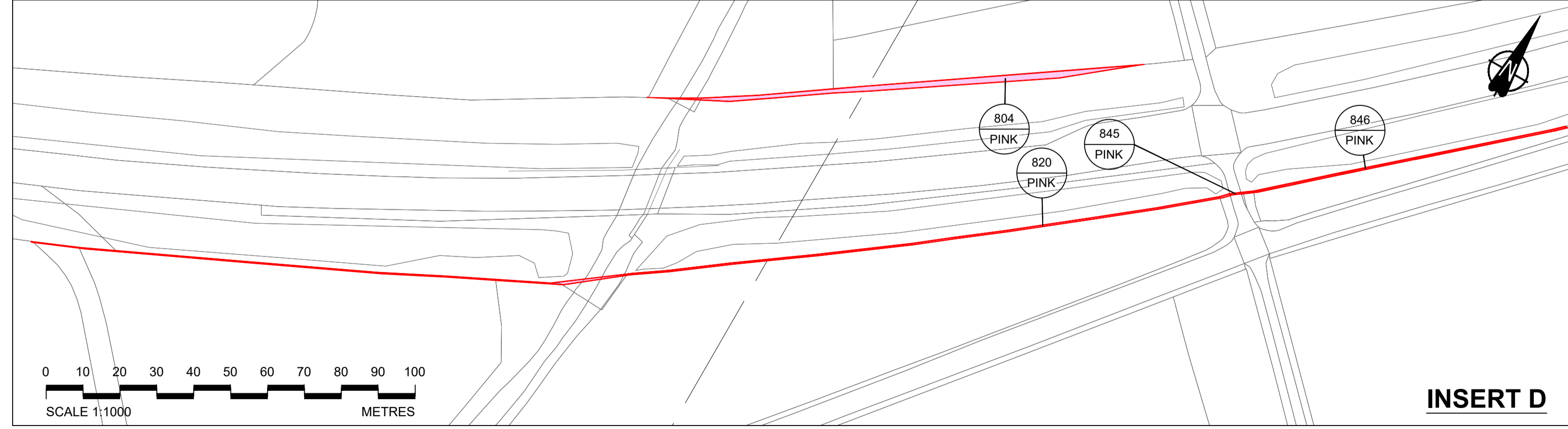
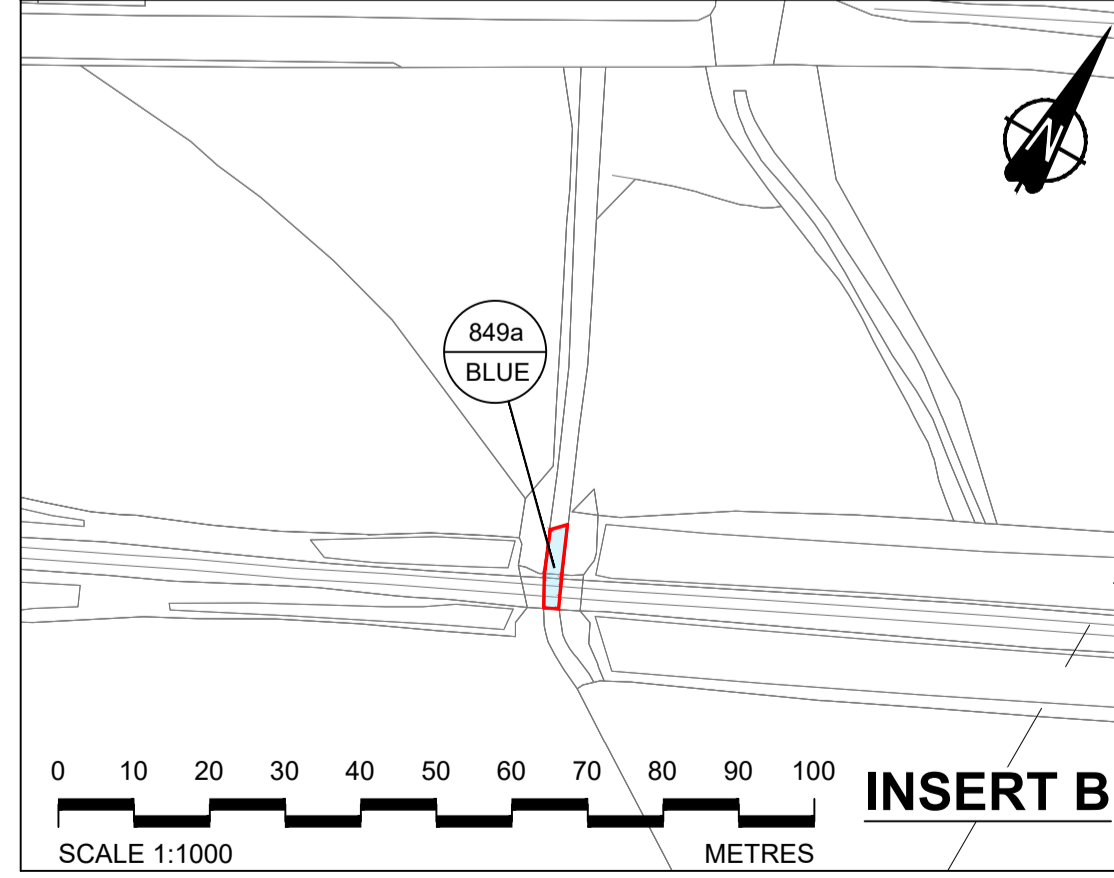
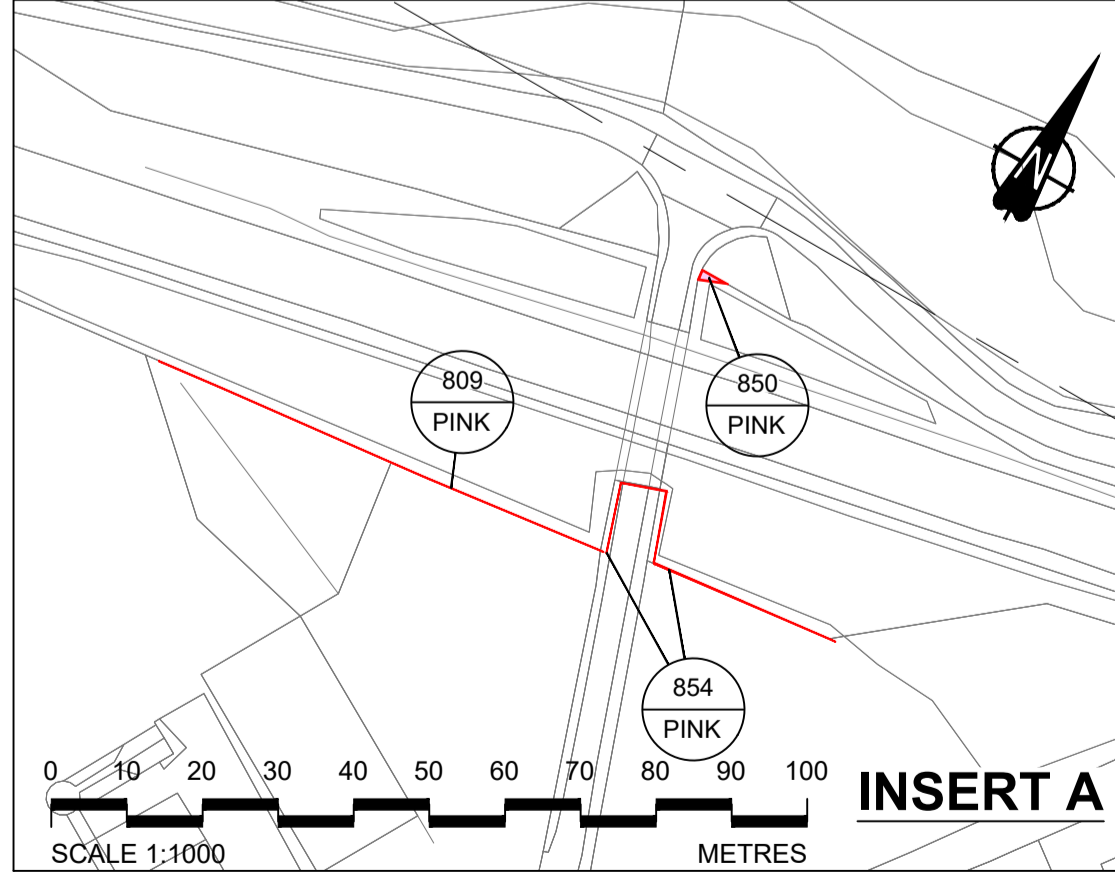
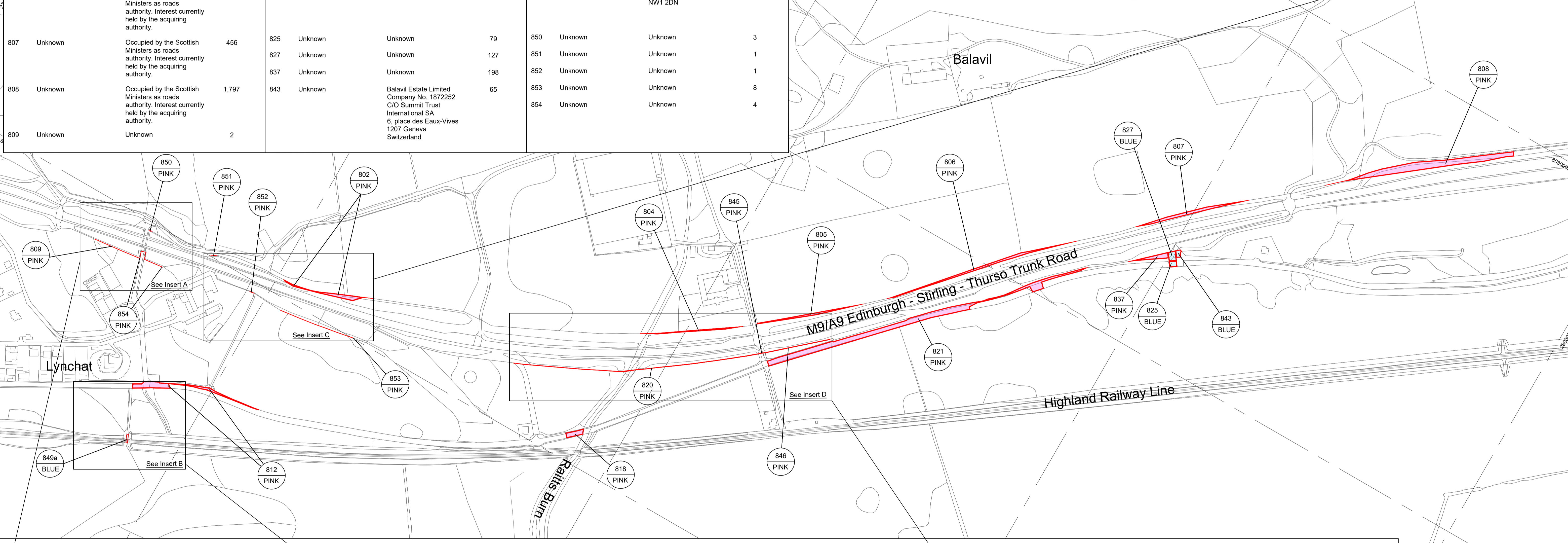
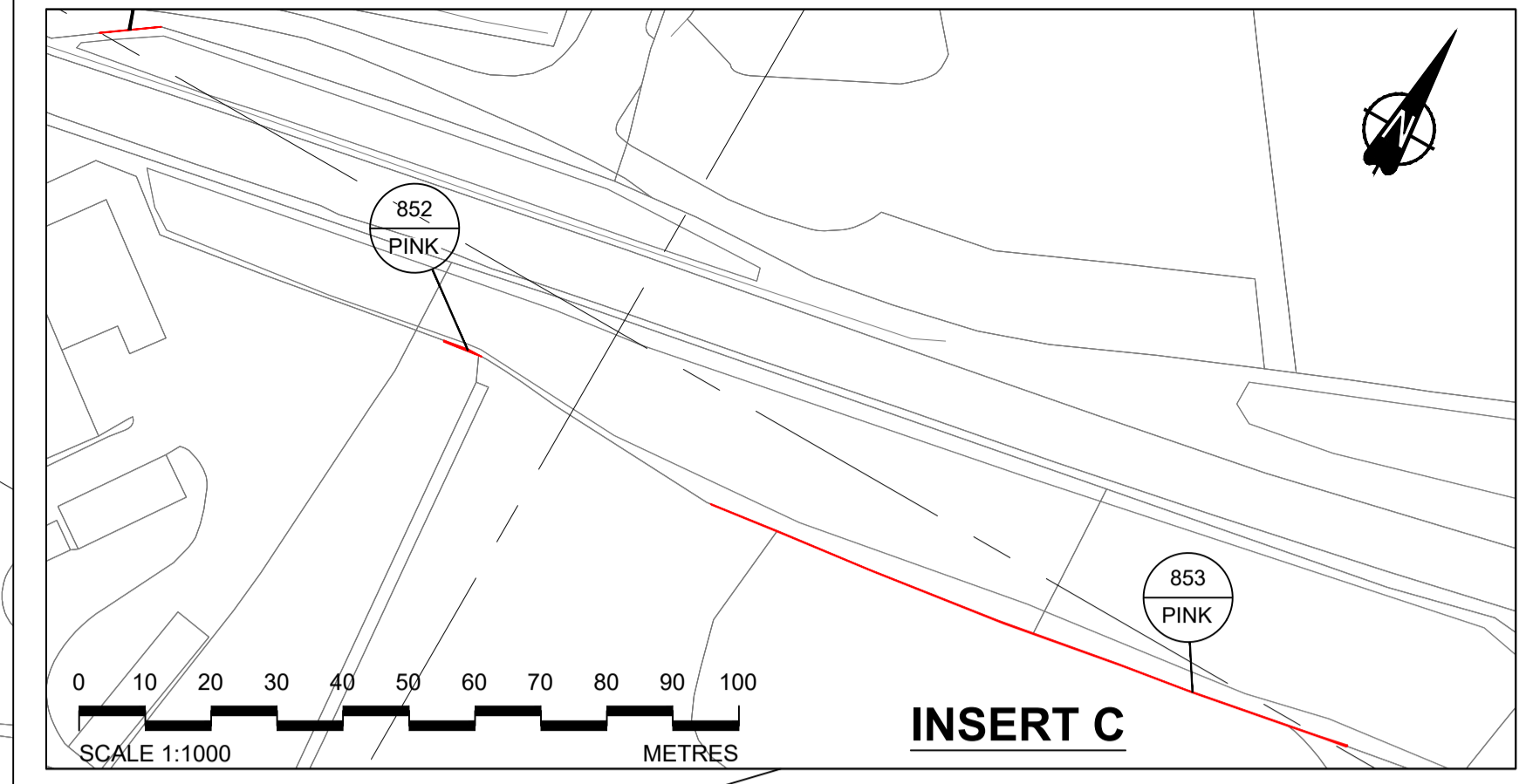
Reproduced by permission of Ordnance Survey on behalf of Her Majesty's Stationery Office, © Crown copyright and database right 2024. All rights reserved. Ordnance Survey Licence Number: 100046668.

Unknown Plots
LAND INTEREST PLAN 38
SHEET 7 OF 9



THE A9 AND A86 TRUNK ROADS (CRUBENMORE TO KINCRAIG)
COMPULSORY PURCHASE ORDER 2024
LAND INTEREST PLANS

Plot No.	Owner	Lessees and Occupiers	Approximate Area of Land to be Acquired (m2)	Plot No.	Owner	Lessees and Occupiers	Approximate Area of Land to be Acquired (m2)	Plot No.	Owner	Lessees and Occupiers	Approximate Area of Land to be Acquired (m2)
802	Unknown	Occupied by the Scottish Ministers as roads authority. Interest currently held by the acquiring authority.	318	812	Unknown	Occupied by The Highland Council as local roads authority. Interest of local roads authority not being acquired.	618	845	Unknown	Balavil Estate Limited Company No. 1872252 C/O Summit Trust International SA 6, place des Eaux-Vives 1207 Geneva Switzerland	2
804	Unknown	1. Occupied by the Scottish Ministers as roads authority. Interest currently held by the acquiring authority. 2. Benefited Proprietor Kimberley Plimley Railway Cottage Balavil Kingussie PH21 1LU	171	818	Unknown	Occupied by The Highland Council as local roads authority. Interest of local roads authority not being acquired.	157	846	Unknown	Unknown	49
805	Unknown	Occupied by the Scottish Ministers as roads authority. Interest currently held by the acquiring authority.	277	820	Unknown	Occupied by the Scottish Ministers as roads authority. Interest currently held by the acquiring authority.	140	849a	Unknown	1. Royal Society for the Protection of Birds RSPB North Scotland Regional Office Etive House Beechwood Park Inverness IV2 3BW 2. Network Rail Infrastructure Limited Company No. 02904587 1 Eversholt Street London NW1 2DN	26
806	Unknown	Occupied by the Scottish Ministers as roads authority. Interest currently held by the acquiring authority.	578	821	Unknown	Occupied by The Highland Council as local roads authority. Interest of local roads authority not being acquired.	2,674	850	Unknown	Unknown	3
807	Unknown	Occupied by the Scottish Ministers as roads authority. Interest currently held by the acquiring authority.	456	825	Unknown	Unknown	79	851	Unknown	Unknown	1
808	Unknown	Occupied by the Scottish Ministers as roads authority. Interest currently held by the acquiring authority.	1,797	827	Unknown	Unknown	127	852	Unknown	Unknown	1
809	Unknown	Unknown	2	837	Unknown	Unknown	198	853	Unknown	Unknown	8
				843	Unknown	Balavil Estate Limited Company No. 1872252 C/O Summit Trust International SA 6, place des Eaux-Vives 1207 Geneva Switzerland	65	854	Unknown	Unknown	4



KEY

PINK LAND TO BE ACQUIRED

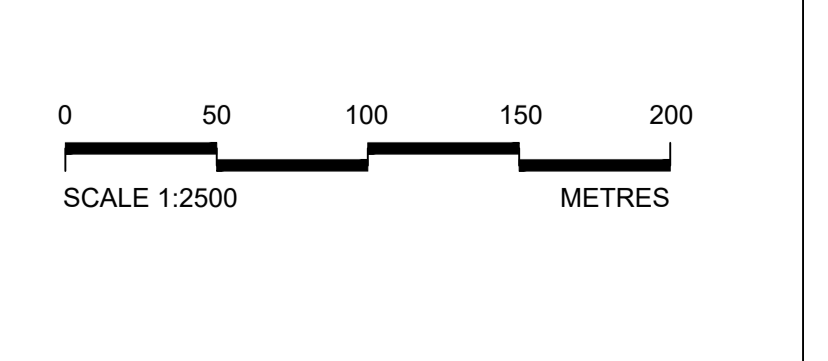
BLUE SERVITUDE RIGHT TO BE ACQUIRED

Reproduced by permission of Ordnance Survey on behalf of Her Majesty's Stationery Office, © Crown copyright and database right 2024. All rights reserved. Ordnance Survey Licence Number: 100046668.

Unknown Plots

LAND INTEREST PLAN 38

SHEET 8 OF 9



**THE A9 AND A86 TRUNK ROADS (CRUBENMORE TO KINCRAIG)
COMPULSORY PURCHASE ORDER 2024
LAND INTEREST PLANS**

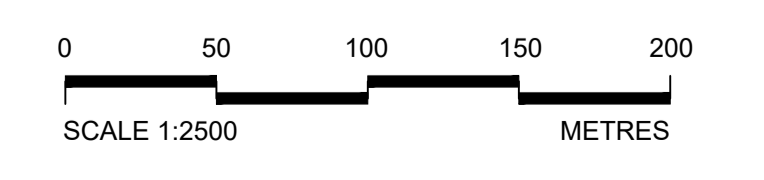
Plot No.	Owner	Lessees and Occupiers	Approximate Area of Land to be Acquired (m2)
901	Unknown	Occupied by the Scottish Ministers as roads authority. Interest currently held by the acquiring authority.	1,367
910	Unknown	Occupied by The Highland Council as local roads authority. Interest of local roads authority not being acquired.	234
915	Unknown	Occupied by The Highland Council as local roads authority. Interest of local roads authority not being acquired.	1,100
930	Unknown	Occupied by The Highland Council as local roads authority. Interest of local roads authority not being acquired.	992
1004	Unknown	Occupied by The Highland Council as local roads authority. Interest of local roads authority not being acquired.	402
1007	Unknown	Occupied by The Highland Council as local roads authority. Interest of local roads authority not being acquired.	69



KEY
PINK LAND TO BE ACQUIRED
BLUE SERVITUDE RIGHT TO BE ACQUIRED

Reproduced by permission of Ordnance Survey on behalf of Her Majesty's Stationery Office, © Crown copyright and database right 2024. All rights reserved. Ordnance Survey Licence Number: 100046668.

Unknown Plots
LAND INTEREST PLAN 38
SHEET 9 OF 9



**THE A9 AND A86 TRUNK ROADS (CRUBENMORE TO KINCRAIG)
 COMPULSORY PURCHASE ORDER 2024
 LAND INTEREST PLANS**