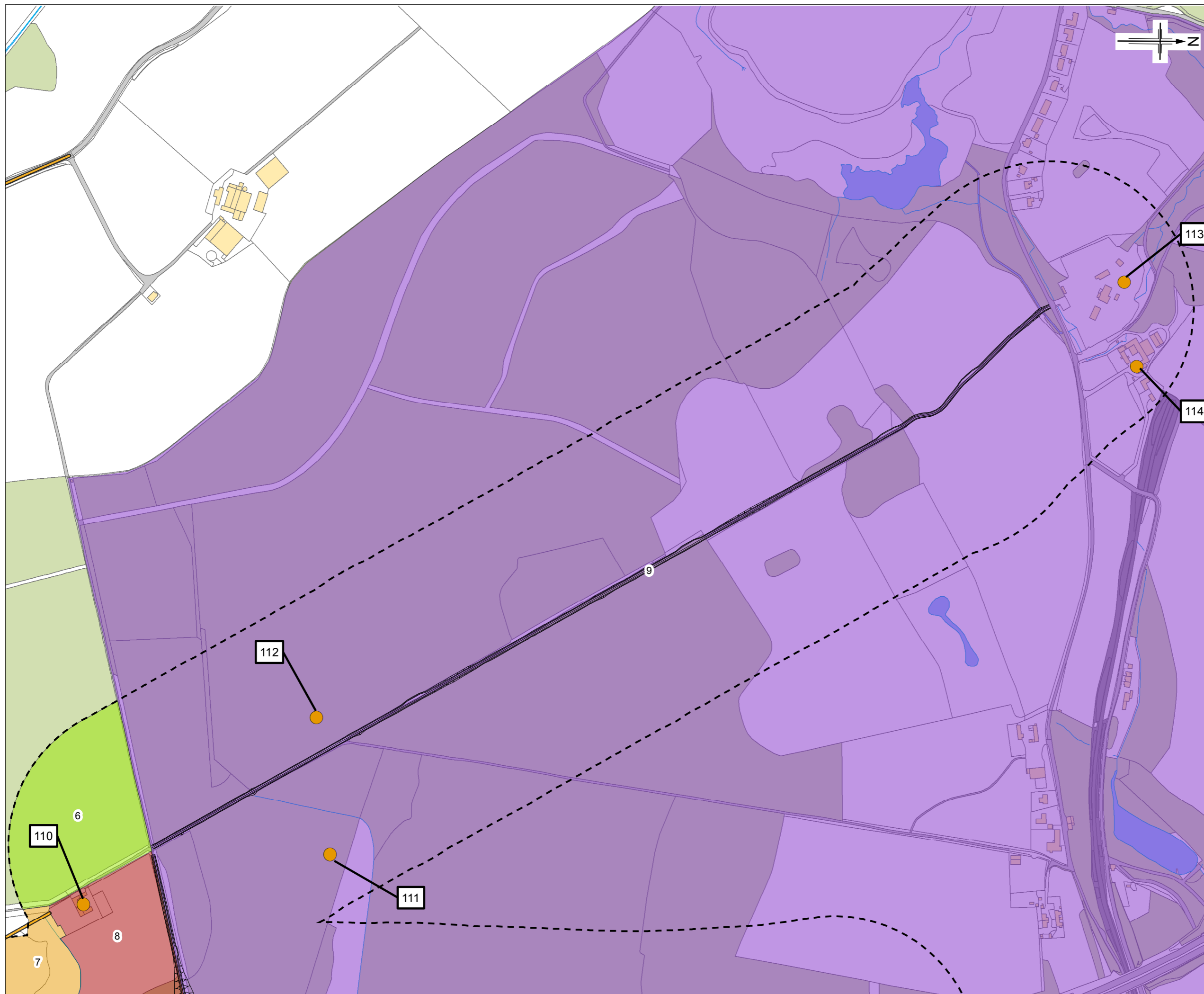
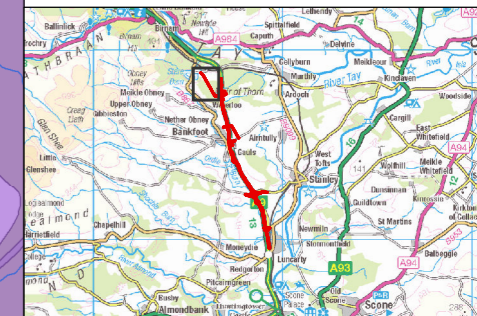


FIGURE 13.4a



- Legend**
- Proposed Scheme (DMRB Stage 3 Design)
 - 200m Study Area
 - Undesignated Heritage Asset
 - Undesignated Heritage Asset
- Historic Landscape Types**
- 6 18th to 20th Century Woodland
 - 7 20th Century to Present Drained Rough Grazing
 - 8 17th to 19th Century Policies and Parkland
 - 9 Murthly Castle Designated Landscape

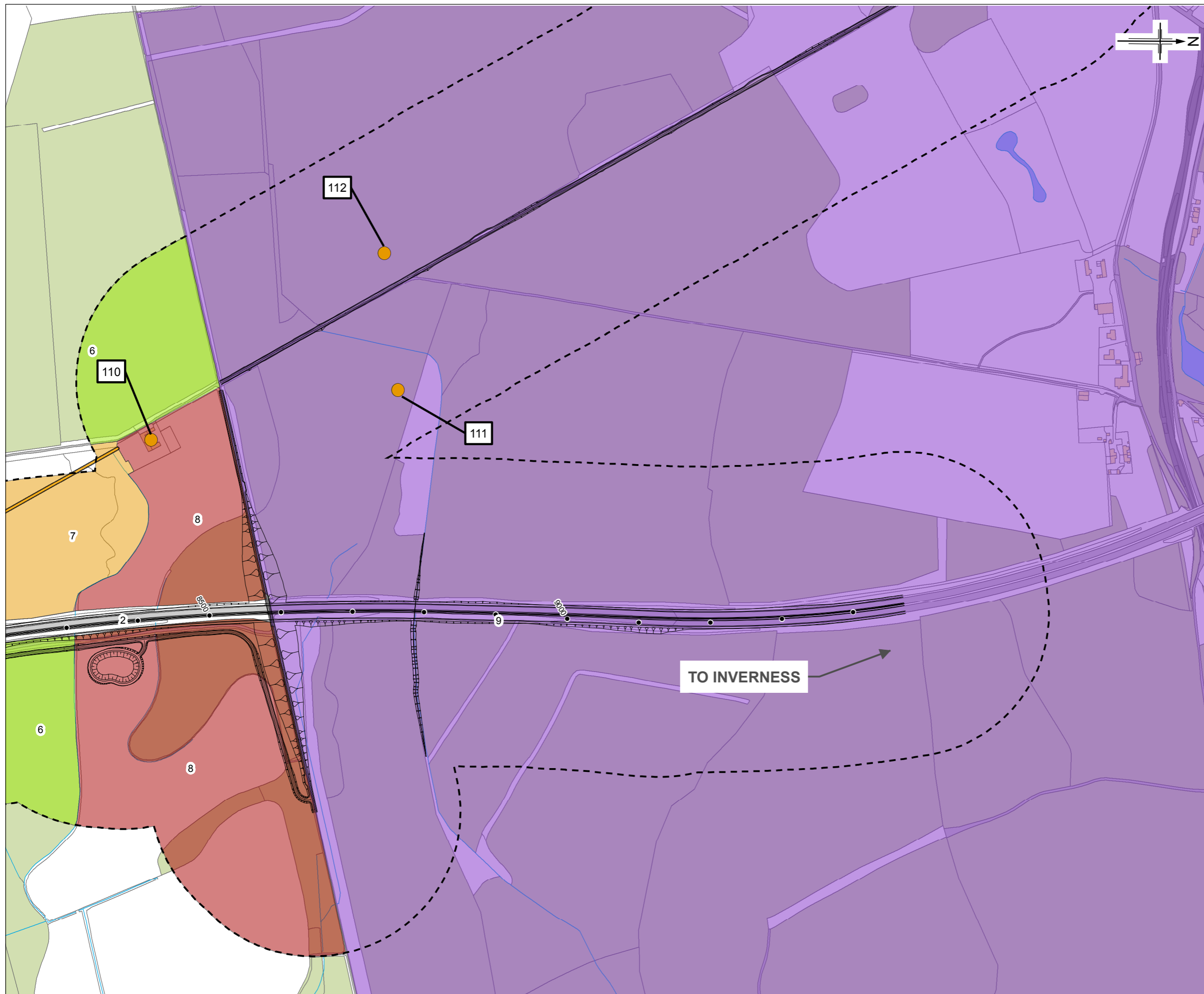
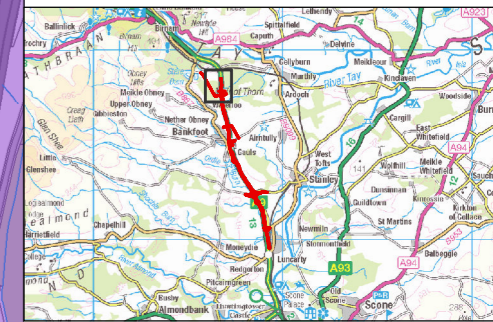
0	MAR 2014	ES Publication	JenC	AC	JD	AG
Rev	Date	Purpose of revision	Drawn	Checked	Rev'd	Appr'd



Drawing Title
Location of Proposed Scheme in Relation to Murthly Castle Designated Landscape and Historic Landscape Type 8

Drawing Status	FINAL	
Scale @A3	1:5,000	DO NOT SCALE
Jacobs No.	B1557602	
Client No.		
Drawing No.	FIGURE 13.4a	Rev 0

FIGURE 13.4b



- Legend**
- Proposed Scheme (DMRB Stage 3 Design)
 - 200m Study Area
 - Undesignated Heritage Asset
- Historic Landscape Types**
- 18th to 20th Century Woodland
 - 20th Century to Present Drained Rough Grazing
 - 17th to 19th Century Policies and Parkland
 - Murthly Castle Designated Landscape

0	MAR 2014	ES Publication	JenC	AC	JD	AG
Rev	Date	Purpose of revision	Drawn	Checked	Rev'd	App'd



Location of Proposed Scheme in Relation to Murthly Castle Designated Landscape and Historic Landscape Type 8

Drawing Status	FINAL	
Scale @A3	1:5,000	DO NOT SCALE
JACOBS No.	B1557602	
Client No.		
Drawing No.	FIGURE 13.4b	Rev 0