

THE FIFE REGIONAL COUNCIL (SPEED LIMITS) (CONSOLIDATION)  
(REVOCATION) ORDER 1992

The Fife Regional Council in exercise of the powers conferred on them under Section 84(i)(a) and 124 of and paragraph 27(i) of Schedule 9 to the Road Traffic Regulation Act 1984, as amended, and of all other enabling powers, and after consultation with the Chief Constable in accordance with Section 124 of and paragraph 20 (1) of Schedule 9 to the said Act hereby make the following Order:-

1. No person shall drive any motor vehicle on the roads designed in the Schedules to this Order at any speed exceeding the speeds specified in the Schedules to this Order.
2. This Order may be cited as "The Fife Regional Council (Speed Limits) (Consolidation) (Revocation) Order 1992 and shall come into operation on the Twelfth day of July, Nineteen Hundred and Ninety-three.
3. This Order revokes all other speed limit orders insofar as not consistent with this Order.

Dated this Second day of July, Nineteen hundred and Ninety-three.

*[Handwritten Signature]*..... Member of the Council  
*[Handwritten Signature]*..... Member of the Council  
*[Handwritten Signature]*..... Proper Officer of the Council

SCHEDULES/

SCHEDULE 1

(30 M.P.H. RESTRICTED ROADS)

All roads included within the solid black outline in the relevant drawings as listed are 30 m.p.h. restricted roads unless otherwise marked. Terminal points are indicated on site by speed restriction/de-restriction signs as prescribed by the Traffic Signs (Speed Limits) Regulations and General Directions 1969.

DUNFERMLINE DISTRICT

<u>Town/Village</u>	<u>Drawing No.</u>
Aberdour	TM/SLO/D/16
Ballingry/Glencraig	TM/SLO/D/5
Blairhall	TM/SLO/D/6
Cairneyhill	TM/SLO/D/9
Carnock	TM/SLO/D/9
Charlestown/Limekilns	TM/SLO/D/12
Comrie/Oakley	TM/SLO/D/6
Cowdenbeath	TM/SLO/D/2
Crombie	TM/SLO/D/8
Crossford	TM/SLO/D/9
Crossgates	TM/SLO/D/7
Culross/Newmills/Torryburn/ Valleyfield	TM/SLO/D/4
Dalgety Bay	TM/SLO/D/11
Dunfermline	TM/SLO/D/1 and TM/SLO/D/7
Gowkhall	TM/SLO/D/8
Hillend	TM/SLO/D/11
Hill of Beath	TM/SLO/D/2
Inverkeithing	TM/SLO/D/3
Kelty	TM/SLO/D/10
Kincardine	TM/SLO/D/15
Kingseat	TM/SLO/D/8
Lochgelly	TM/SLO/D/2
Lumphinnans	TM/SLO/D/2
North Queensferry	TM/SLO/D/14
Pattiesmuir	TM/SLO/D/3
Rosyth	TM/SLO/D/3
Saline	TM/SLO/D/13

KIRKCALDY DISTRICT

Auchtertool	TM/SLO/K/12
Buckhaven/Methil/Methilhaven	TM/SLO/K/3
Burntisland	TM/SLO/K/6
Cardenden/	

<u>Town Village</u>	<u>Drawing No.</u>
Cardenden	TM/SLO/K/5
Coaltown of Balgonie	TM/SLO/K/11
Coaltown of Wemyss	TM/SLO/K/8
East Wemyss	TM/SLO/K/7
Glenrothes	TM/SLO/K/2
Kennoway/Bonnybank/Windygates	TM/SLO/K/3 and TM/SLO/K/4
Kinghorn	TM/SLO/K/10
Kinglassie	TM/SLO/K/12
Kirkcaldy	TM/SLO/K/1
Leslie	TM/SLO/K/2
Leven	TM/SLO/K/3 and TM/SLO/K/4
Markinch	TM/SLO/K/2
Milton of Balgonie	TM/SLO/K/11
Star of Markinch	TM/SLO/K/12
Thornton	TM/SLO/K/9
West Wemyss	TM/SLO/K/8

NORTH EAST FIFE DISTRICT

Abercrombie	TM/SLO/NE/2
Anstruther	TM/SLO/NE/23
Arncroach	TM/SLO/NE/18
Auchtermuchty	TM/SLO/NE/8
Balmerino	TM/SLO/NE/32
Balmullo	TM/SLO/NE/7
Blebocraigs	TM/SLO/NE/21
Boarhills	TM/SLO/NE/11
Brunton	TM/SLO/NE/31
Burnton/Kettlehill	TM/SLO/NE/14
Ceres	TM/SLO/NE/26
Chance Inn	TM/SLO/NE/26
Colinsburgh	TM/SLO/NE/12
Collessie	TM/SLO/NE/28
Craigrothie	TM/SLO/NE/26
Crail	TM/SLO/NE/1
Cupar	TM/SLO/NE/27
Cuparmuir	TM/SLO/NE/21
Dairsie	TM/SLO/NE/30
Den of Lindores	TM/SLO/NE/6
Dunshelt	TM/SLO/NE/17
Elie/Earlsferry	TM/SLO/NE/13
Falkland	TM/SLO/NE/20
Foodieash	TM/SLO/NE/30
Freuchie	TM/SLO/NE/20
Gateside	TM/SLO/NE/9
Gauldry/	

<u>Town Village</u>	<u>Drawing No.</u>
Gauldry	TM/SLO/NE/32
Giffordtown	TM/SLO/NE/19
Grange of Lindores	TM/SLO/NE/6
Guardbridge	TM/SLO/NE/3
Kilconquhar	TM/SLO/NE/12
Kilmany	TM/SLO/NE/31
Kilrenny	TM/SLO/NE/23
Kingsbarns	TM/SLO/NE/11
Kingskettle/Kettlebridge	TM/SLO/NE/4
Ladybank	TM/SLO/NE/19
Largoward	TM/SLO/NE/18
Letham	TM/SLO/NE/28
Leuchars	TM/SLO/NE/5
Lindores	TM/SLO/NE/6
Lower Largo/Lundin Links	TM/SLO/NE/24
Luthrie	TM/SLO/NE/31
Newburgh	TM/SLO/NE/33
Newport/Wormit	TM/SLO/NE/34
Newton of Falkland	TM/SLO/NE/20
Pitlessie	TM/SLO/NE/21
Pittenweem	TM/SLO/NE/18
St. Andrews	TM/SLO/NE/29
St. Monans	TM/SLO/NE/2
Springfield	TM/SLO/NE/25
Stratheden	TM/SLO/NE/25
Strathkinness	TM/SLO/NE/10
Strathmiglo	TM/SLO/NE/17
Tayport	TM/SLO/NE/22
Upper Largo	TM/SLO/NE/24

..... Member of the Council  
..... Member of the Council  
..... Proper Officer of the Council

SCHEDULE 2

(40 M.P.H. RESTRICTED ROADS)

All roads marked by a broken line in the relevant drawings as listed are 40 m.p.h. restricted roads. Terminal points are indicated on site by speed restriction/de-restriction signs as prescribed by the Traffic Signs (Speed Limits) Regulations and General Directions 1969.

DUNFERMLINE DISTRICT

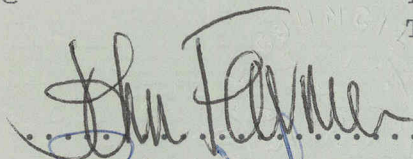
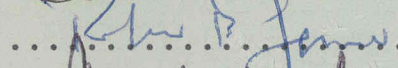

<u>Town Village</u>	<u>Drawing No.</u>
Culross/Valleyfield	TM/SLO/D/4
Dunfermline	TM/SLO/D/1 and TM/SLO/D/7
Gowkhill	TM/SLO/D/8
Inverkeithing	TM/SLO/D/3
Kelty	TM/SLO/D/10
Kincardine	TM/SLO/D/15
Lumphinnans	TM/SLO/D/2
Rosyth	TM/SLO/D/3

KIRKCALDY DISTRICT

Cardenden	TM/SLO/K/5
Glenrothes	TM/SLO/K/2
Kennoway/Bonnybank/Windygates	TM/SLO/K/4
Kirkcaldy	TM/SLO/K/1
Leven	TM/SLO/K/4

NORTH EAST FIFE DISTRICT

Balmalcolm	TM/SLO/NE/15
Cupar	TM/SLO/NE/27
Freuchie	TM/SLO/NE/20
Gateside	TM/SLO/NE/9
Guardbridge	TM/SLO/NE/3
Kettlebridge	TM/SLO/NE/4
New Gilston	TM/SLO/NE/16
Newport	TM/SLO/NE/34
Peat Inn	TM/SLO/NE/16
Pitscottie	TM/SLO/NE/15
Tayport	TM/SLO/NE/22

 ..... Member of the Council  
 ..... Member of the Council  
 ..... Proper Officer of the Council

SCHEDULE 3

(50 M.P.H. RESTRICTED ROADS)

All roads marked by a dotted line in the relevant drawings as listed are 50 m.p.h. restricted roads. Terminal points are indicated on site by speed restriction/de-restriction signs as prescribed by the Traffic Signs (Speed Limits) Regulations and General Directions 1969.

DUNFERMLINE DISTRICT

Town Village

Drawing No.

Dunfermline

TM/SLO/D/1 and TM/SLO/D/3

..... <i>[Signature]</i> .....	Member of the Council
..... <i>[Signature]</i> .....	Member of the Council
..... <i>[Signature]</i> .....	Proper Officer of the Council

SCHEDULE 4

(TRUNK ROAD ORDERS)

All roads listed below are included within the Trunk Road Orders published by the Scottish Office.

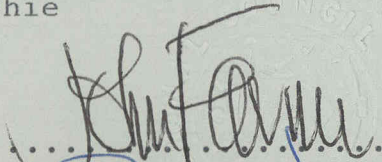
Dunfermline District


Drawing No.

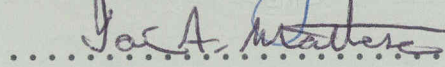
A977 Kincardine	TM/SLO/D/15
A985 Kincardine	TM/SLO/D/15
A985 Rosyth	TM/SLO/D/3

North East Fife

A91 Auchtermuchty	TM/SLO/NE/8
A91 Cupar	TM/SLO/NE/27
A91 Dairsie	TM/SLO/NE/30
A91 Gateside	TM/SLO/NE/9
A91 Guardbridge	TM/SLO/NE/3
A91 St. Andrews	TM/SLO/NE/29
A914 Freuchie	TM/SLO/NE/20

  
..... Member of the Council

  
..... Member of the Council

  
..... Proper Officer of the Council