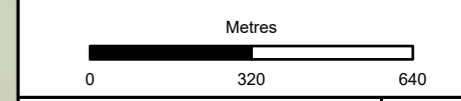


- Watercourse
  - Bryophyte Survey Area
  - Proposed Scheme
- Mitigation Areas**
- Biodiversity Net Gain (BNG) and Natural Capital (NC) Enhancement Sites
  - Ecological Mitigation Receptor Sites
- Notable Bryophyte Species**
- ▲ Bryum dixonii

Note: The BNG and NC sites are shown for context, baseline information relating to these areas is covered in Volume 4, Appendix 11.16 Enhancement Site Survey Report.



Subsidiary	Status
Authorised and Accepted – Stage 3	A3



Project Title  
**A83 Rest and Be Thankful**

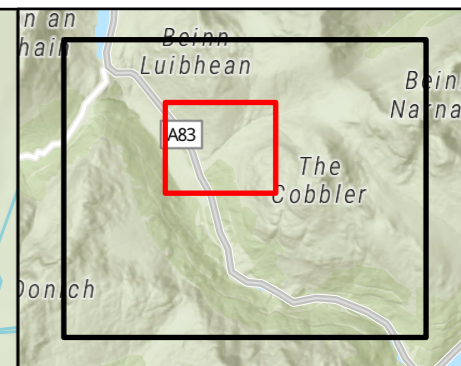
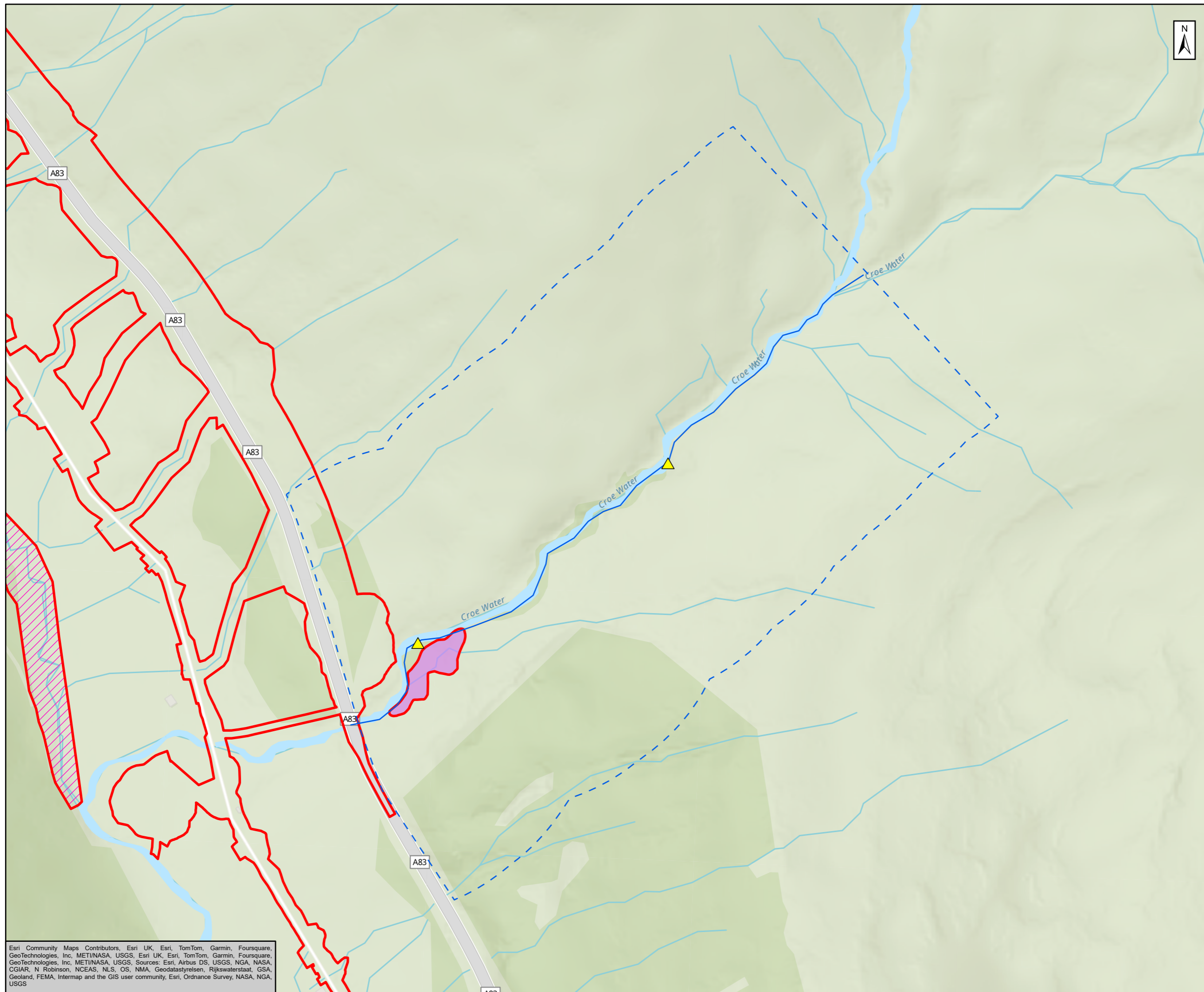


**Figure 11.5 -  
Location of Notable  
Bryophyte Species  
Page 1 of 2**

Scale	1:15,000	Drawn	ET	Checked	RT	Approved	CW	Authorised	MR
Document Number									Revision
Project	Originator	Volume							
A83AAB-AWJ-EAC-LTS_GEN-DR-VT-000399									C01
Location	Type	Role	Number						

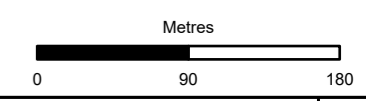
Esri, Intermap, NASA, NGA, USGS, Esri Community Maps Contributors, Esri UK, Esri, TomTom, Garmin, Foursquare, GeoTechnologies, Inc, METI/NASA, USGS, Esri UK, Esri, TomTom, Garmin, Foursquare, GeoTechnologies, Inc, METI/NASA, USGS





- Watercourse
- - - Bryophyte Survey Area
- Proposed Scheme
- Mitigation Areas**
- Biodiversity Net Gain (BNG) and Natural Capital (NC) Enhancement Sites
- Ecological Mitigation Receptor Sites
- Notable Bryophyte Species**
- ▲ Bryum dixonii

Note: The BNG and NC sites are shown for context, baseline information relating to these areas is covered in Volume 4, Appendix 11.16 Enhancement Site Survey Report.



Subsidiary: Authorised and Accepted – Stage 3      Status: A3



Project Title: A83 Rest and Be Thankful



Figure 11.5 - Location of Notable Bryophyte Species  
Page 2 of 2

Scale	1:4,500	Drawn	ET	Checked	RT	Approved	CW	Authorised	MR	
Document Number	A83AAB-AWJ-EAC-LTS_GEN-DR-VT-000399								Revision	C01
Project	Originator	Volume								
Location	Type	Role	Number							

Esri Community Maps Contributors, Esri UK, Esri, TomTom, Garmin, Foursquare, GeoTechnologies, Inc, METI/NASA, USGS, Esri UK, Esri, TomTom, Garmin, Foursquare, GeoTechnologies, Inc, METI/NASA, USGS, Sources: Esri, Airbus DS, USGS, NGA, NASA, CGIAR, N Robinson, NCEAS, NLS, OS, NMA, Geodatastyrelsen, Rijkswaterstaat, GSA, Geoland, FEMA, Intermap and the GIS user community, Esri, Ordnance Survey, NASA, NGA, USGS