



# A96 Dualling Hardmuir to Fochabers Scheme

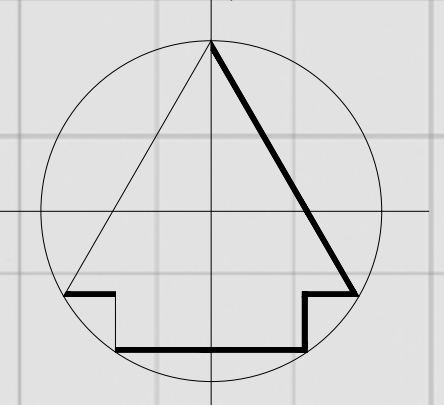
Design Update Drop-In Sessions

Proposed Active Travel  
Facilities



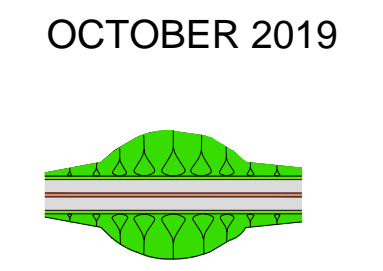
# PROPOSED ACTIVE TRAVEL FACILITIES - KEY PLAN

N



## KEY

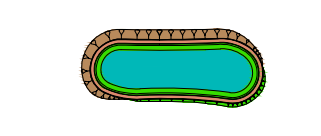
SCHEME DESIGN



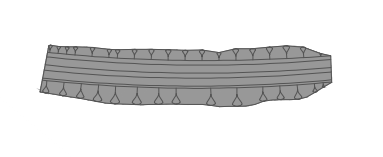
PROPOSED SHARED-USE PATH



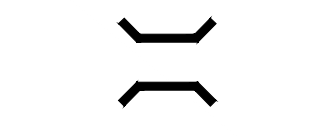
INDICATIVE ROAD DRAINAGE BASIN/POND



A96 INVERNESS TO NAIRN (INCLUDING NAIRN BYPASS) SCHEME



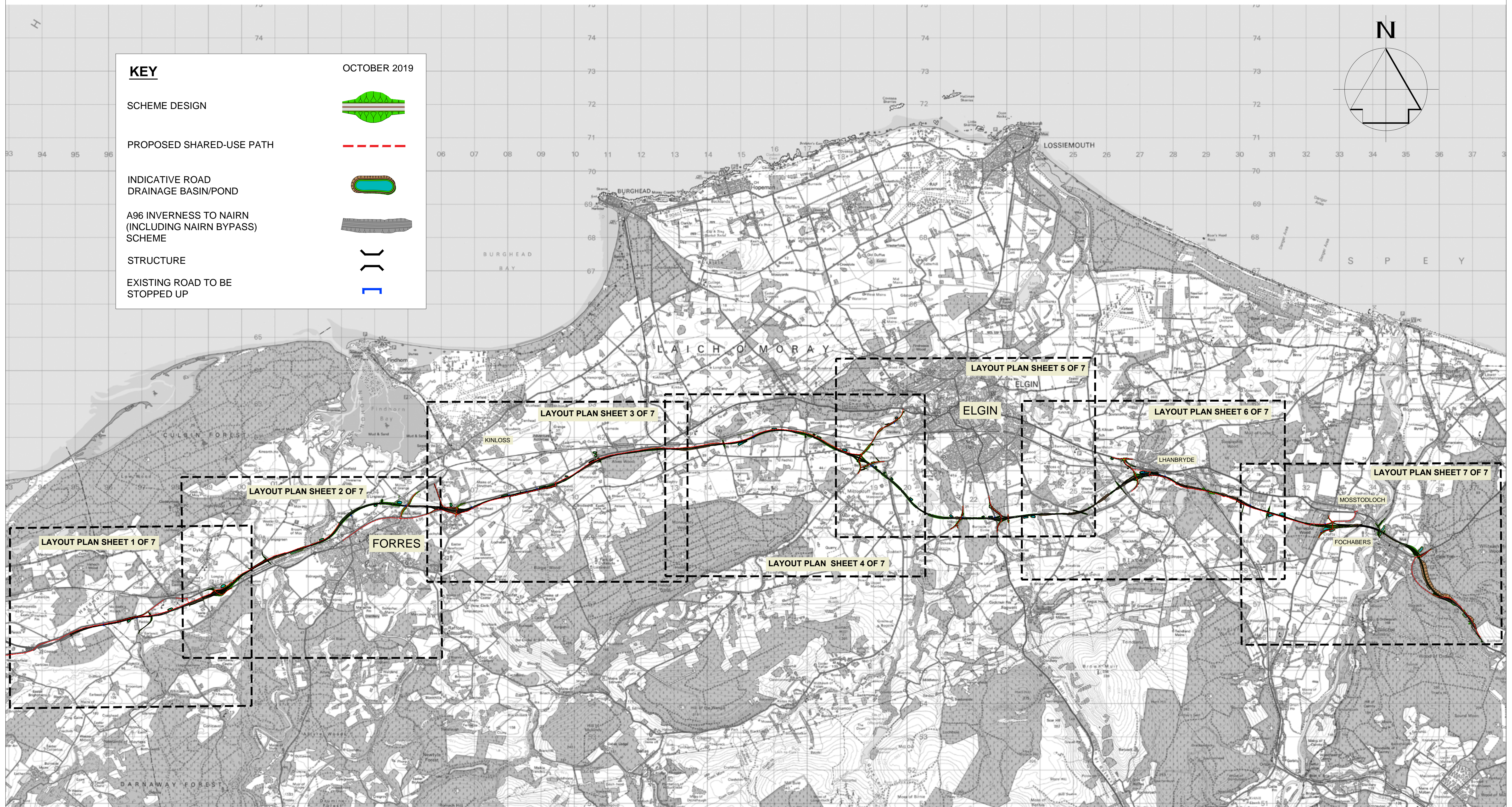
STRUCTURE



EXISTING ROAD TO BE STOPPED UP



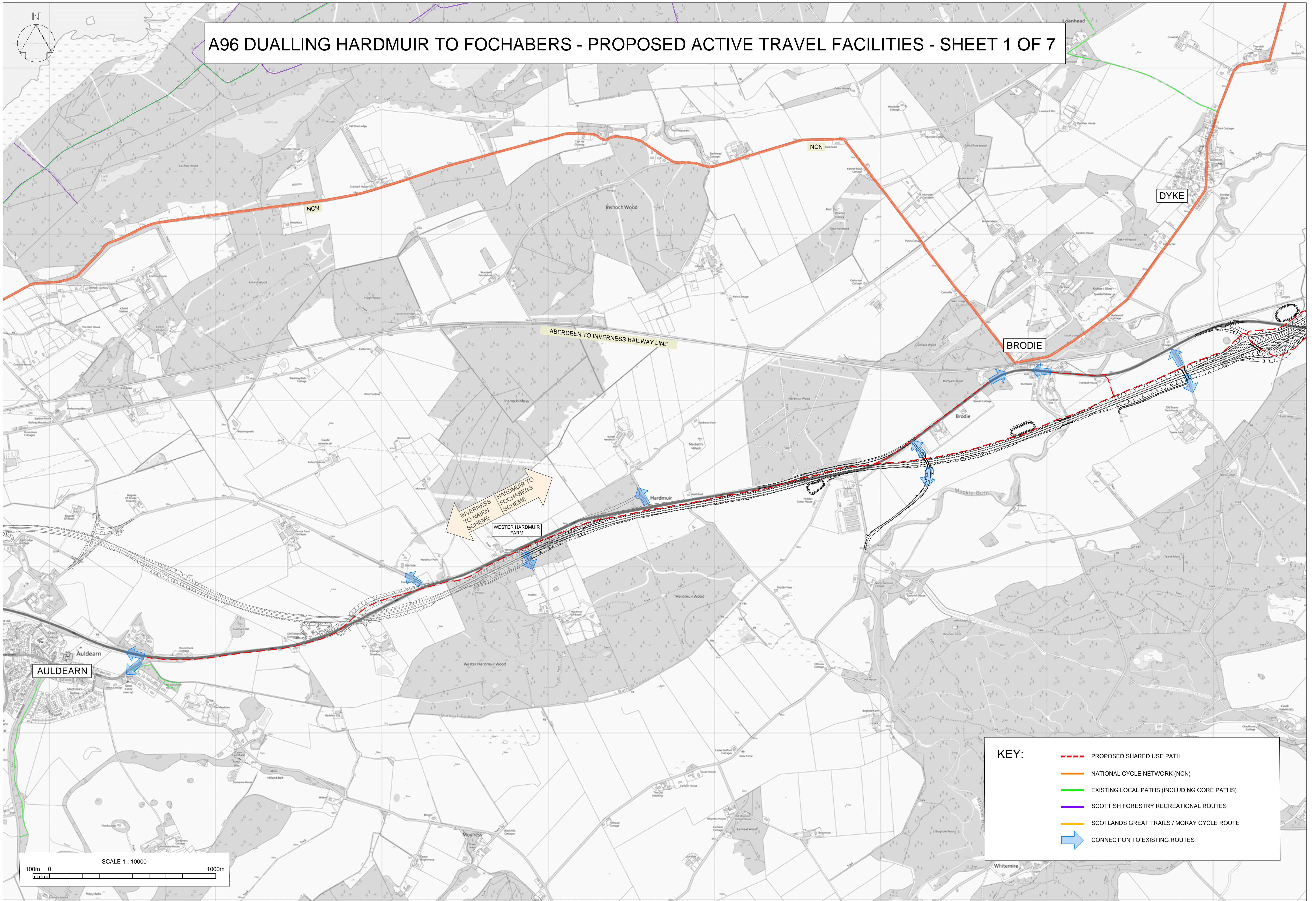
OCTOBER 2019



Reproduced by permission of Ordnance Survey on behalf of HMSO. © Crown Copyright and database right 2019. All rights reserved. Ordnance Survey License number 100046668.  
 The OS mapping used in this drawing was obtained in 2014 and has been locally updated. It is for illustration purposes only.  
 Scheme design, junctions and shared-use path proposals shown have been designed using more recent survey information.  
 Scheme design, junctions and shared-use path proposals will be subject to further design and development as the scheme progresses.

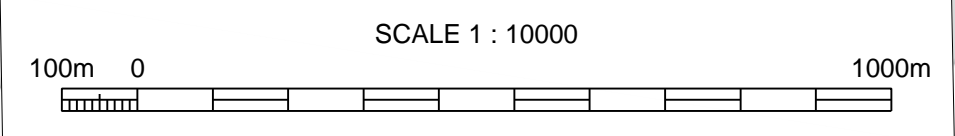


# A96 DUALLING HARDMUIR TO FOCHABERS - PROPOSED ACTIVE TRAVEL FACILITIES - SHEET 1 OF 7



**KEY:**

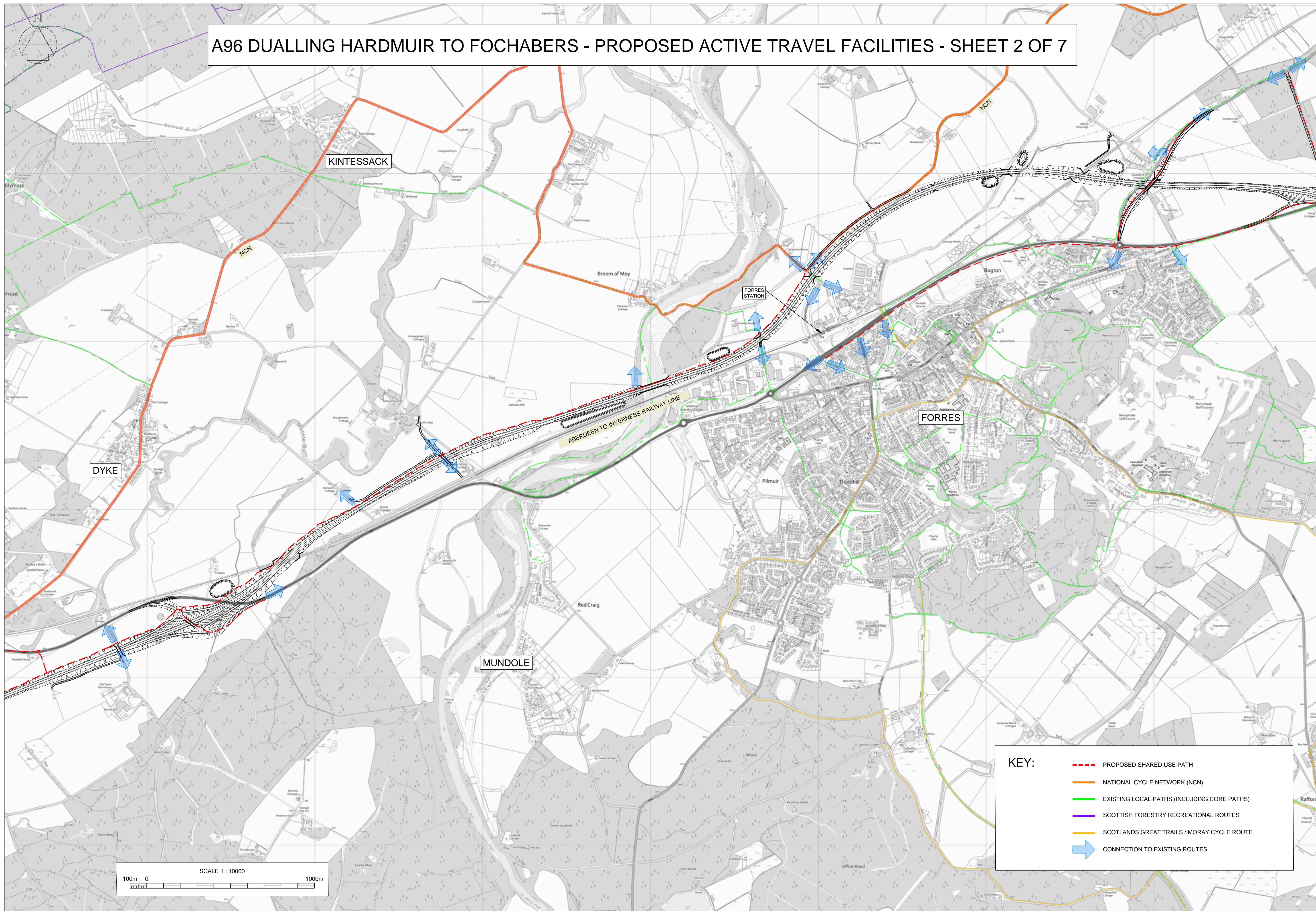
- - - PROPOSED SHARED USE PATH
- NATIONAL CYCLE NETWORK (NCN)
- EXISTING LOCAL PATHS (INCLUDING CORE PATHS)
- SCOTTISH FORESTRY RECREATIONAL ROUTES
- SCOTLANDS GREAT TRAILS / MORAY CYCLE ROUTE
- ➔ CONNECTION TO EXISTING ROUTES



Reproduced by permission of Ordnance Survey on behalf of HMSO. © Crown Copyright and database right 2019. All rights reserved. Ordnance Survey License number 100046668.  
 The OS mapping used in this drawing was obtained in 2014 and has been locally updated. It is for illustration purposes only.  
 Scheme design, junctions and shared-use path proposals shown have been designed using more recent survey information.  
 Scheme design, junctions and shared-use path proposals will be subject to further design and development as the scheme progresses.



# A96 DUALLING HARDMUIR TO FOCHABERS - PROPOSED ACTIVE TRAVEL FACILITIES - SHEET 2 OF 7



**KEY:**

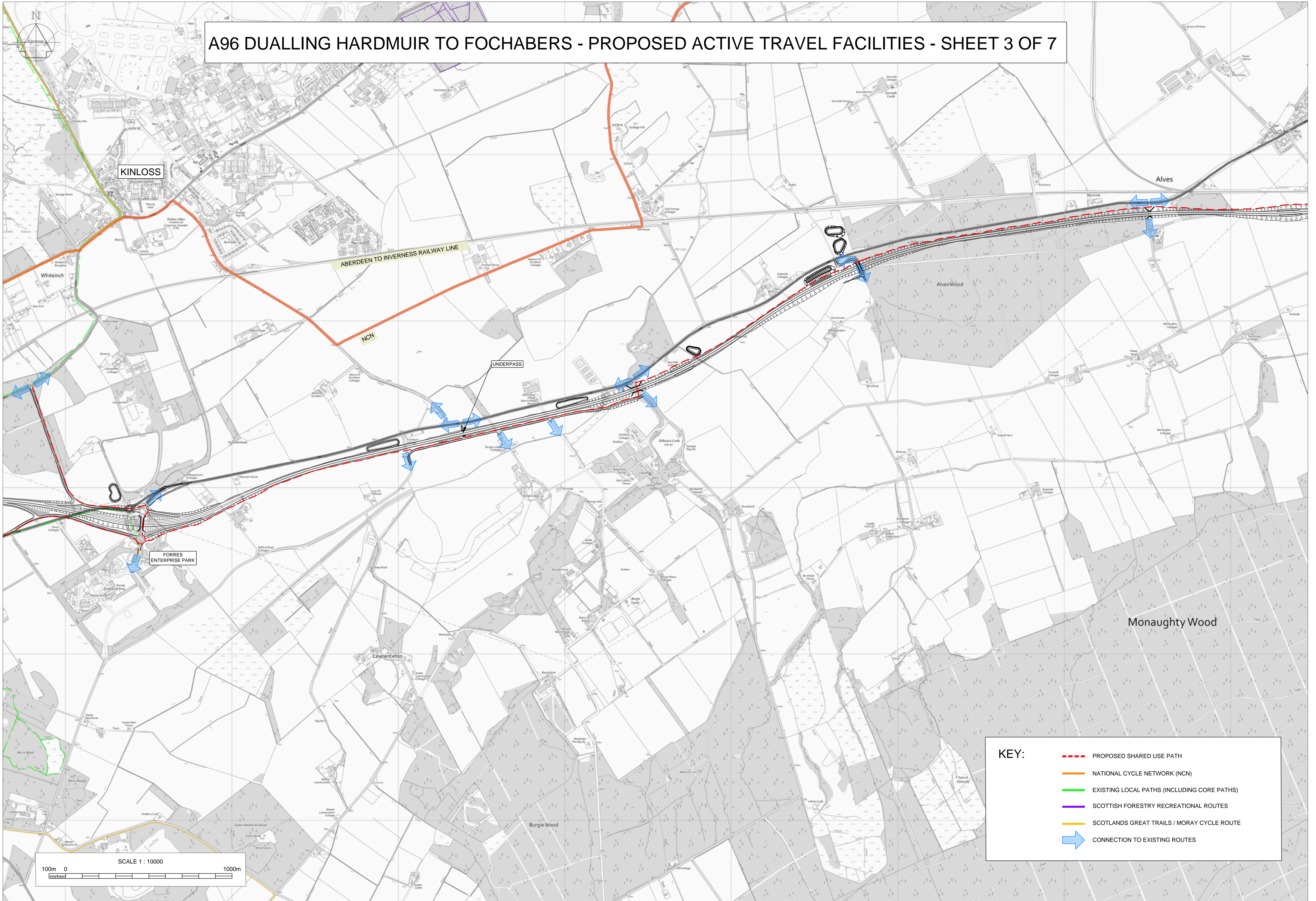
- - - PROPOSED SHARED USE PATH
- NATIONAL CYCLE NETWORK (NCN)
- EXISTING LOCAL PATHS (INCLUDING CORE PATHS)
- SCOTTISH FORESTRY RECREATIONAL ROUTES
- SCOTLANDS GREAT TRAILS / MORAY CYCLE ROUTE
- ➔ CONNECTION TO EXISTING ROUTES

SCALE 1 : 10000  
 100m 0 1000m

Reproduced by permission of Ordnance Survey on behalf of HMSO. © Crown Copyright and database right 2019. All rights reserved. Ordnance Survey License number 100046668.  
 The OS mapping used in this drawing was obtained in 2014 and has been locally updated. It is for illustration purposes only.  
 Scheme design, junctions and shared-use path proposals shown have been designed using more recent survey information.  
 Scheme design, junctions and shared-use path proposals will be subject to further design and development as the scheme progresses.

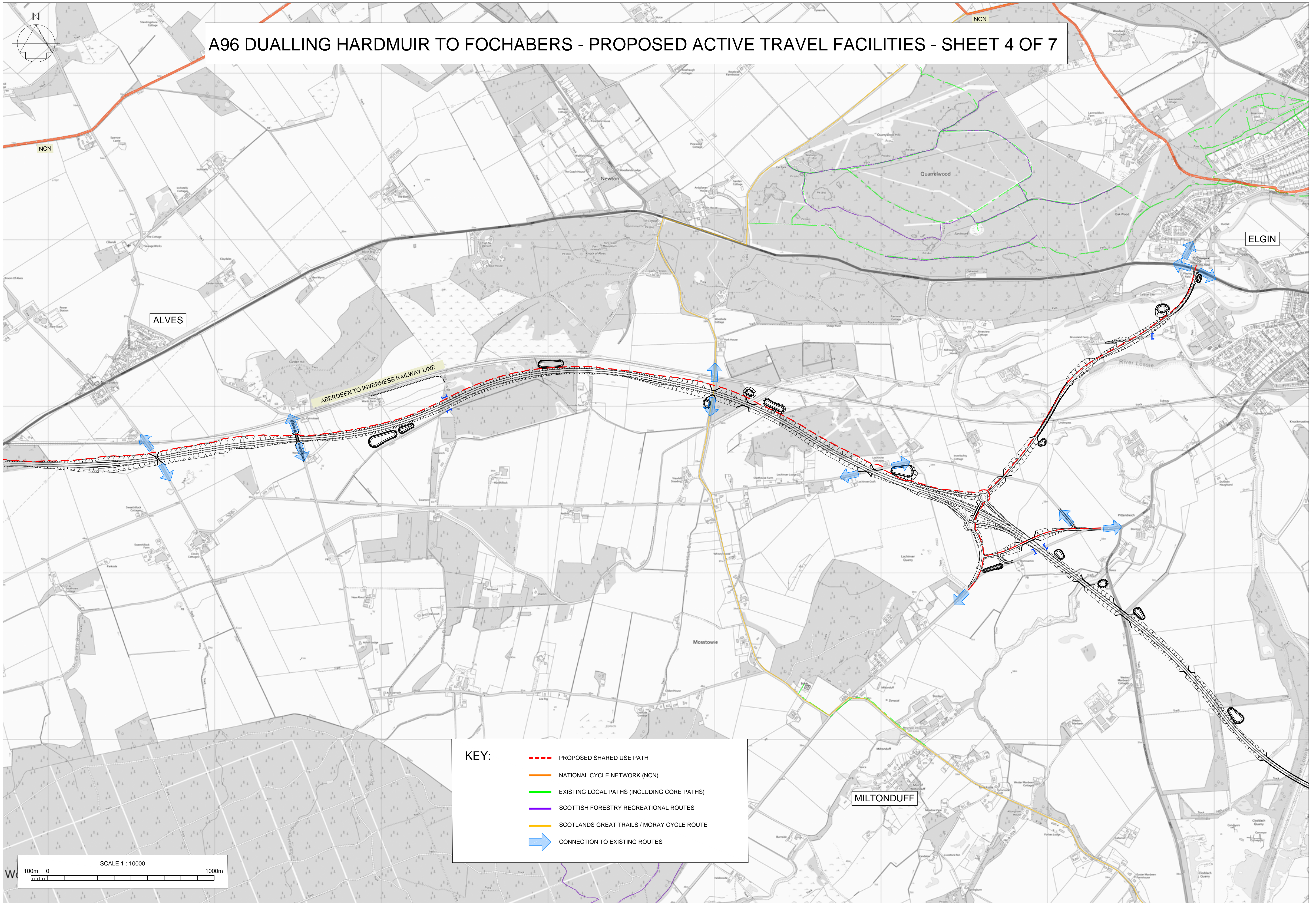


# A96 DUALLING HARDMUIR TO FOCHABERS - PROPOSED ACTIVE TRAVEL FACILITIES - SHEET 3 OF 7





# A96 DUALLING HARDMUIR TO FOCHABERS - PROPOSED ACTIVE TRAVEL FACILITIES - SHEET 4 OF 7



**KEY:**

- PROPOSED SHARED USE PATH
- NATIONAL CYCLE NETWORK (NCN)
- EXISTING LOCAL PATHS (INCLUDING CORE PATHS)
- SCOTTISH FORESTRY RECREATIONAL ROUTES
- SCOTLANDS GREAT TRAILS / MORAY CYCLE ROUTE
- ➔ CONNECTION TO EXISTING ROUTES

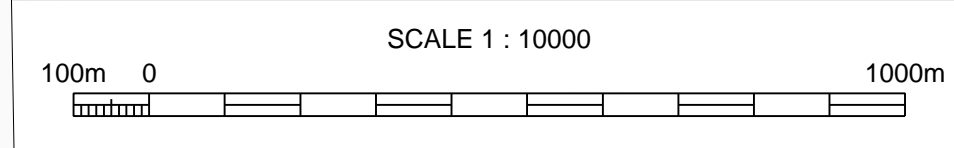
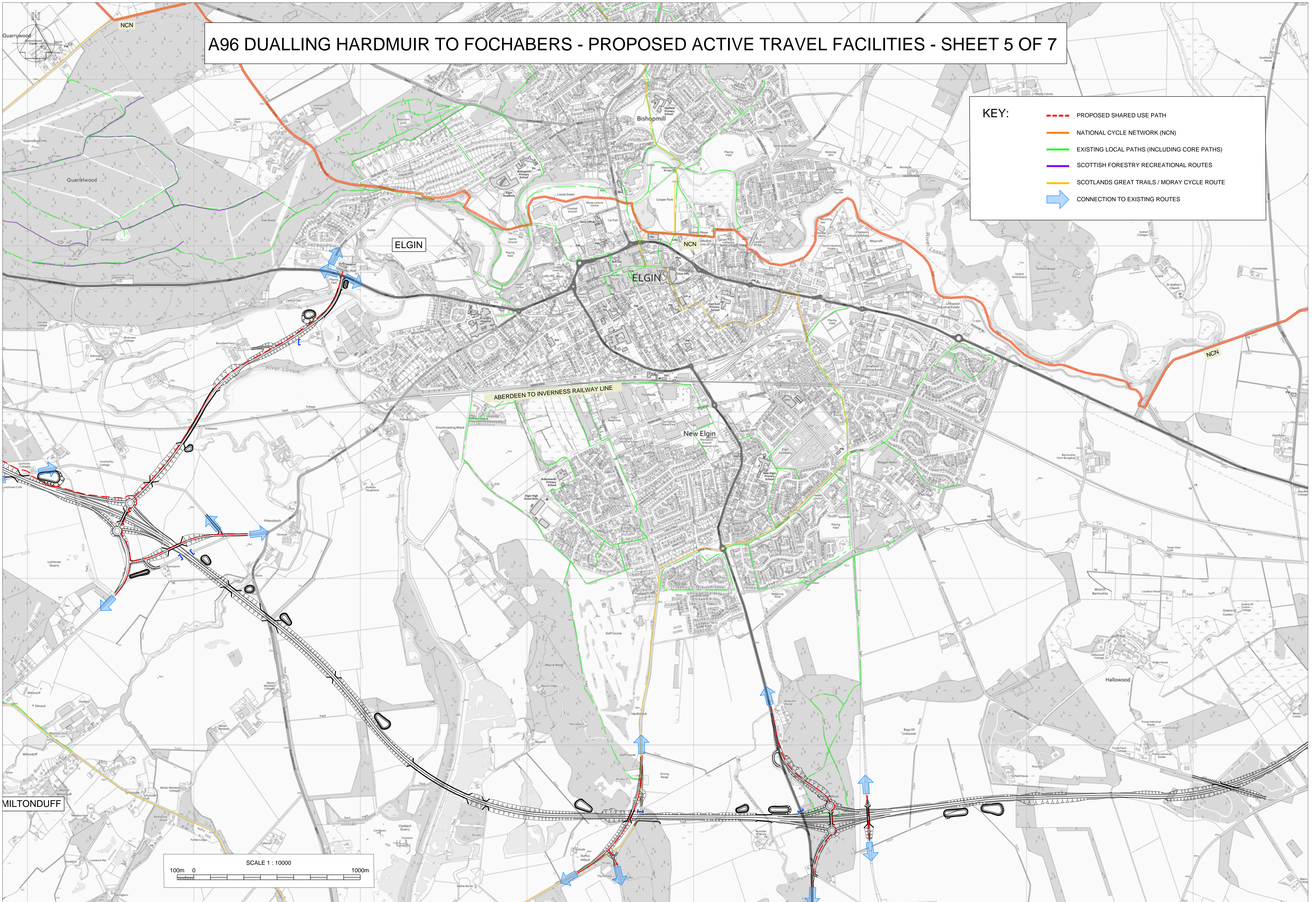
Reproduced by permission of Ordnance Survey on behalf of HMSO. © Crown Copyright and database right 2019. All rights reserved. Ordnance Survey License number 100046668.  
 The OS mapping used in this drawing was obtained in 2014 and has been locally updated. It is for illustration purposes only.  
 Scheme design, junctions and shared-use path proposals shown have been designed using more recent survey information.  
 Scheme design, junctions and shared-use path proposals will be subject to further design and development as the scheme progresses.



# A96 DUALLING HARDMUIR TO FOCHABERS - PROPOSED ACTIVE TRAVEL FACILITIES - SHEET 5 OF 7

**KEY:**

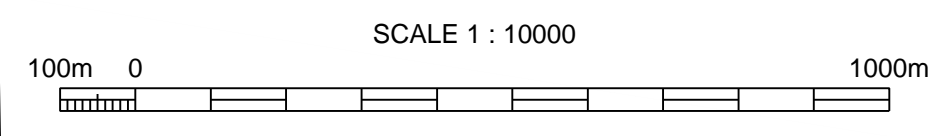
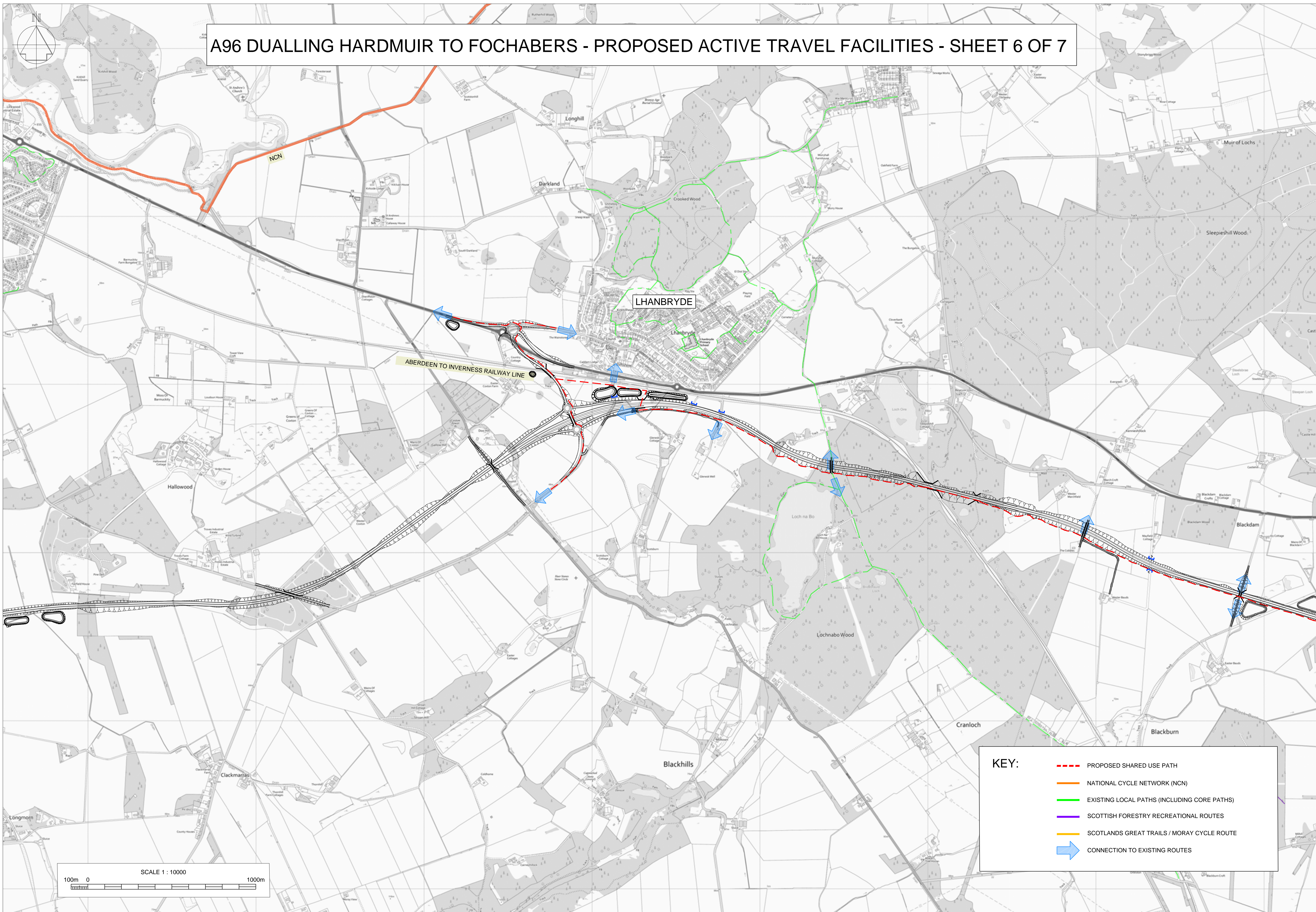
- PROPOSED SHARED USE PATH
- NATIONAL CYCLE NETWORK (NCN)
- EXISTING LOCAL PATHS (INCLUDING CORE PATHS)
- SCOTTISH FORESTRY RECREATIONAL ROUTES
- SCOTLANDS GREAT TRAILS / MORAY CYCLE ROUTE
- ➔ CONNECTION TO EXISTING ROUTES



Reproduced by permission of Ordnance Survey on behalf of HMSO. © Crown Copyright and database right 2019. All rights reserved. Ordnance Survey License number 100046668.  
 The OS mapping used in this drawing was obtained in 2014 and has been locally updated. It is for illustration purposes only.  
 Scheme design, junctions and shared-use path proposals shown have been designed using more recent survey information.  
 Scheme design, junctions and shared-use path proposals will be subject to further design and development as the scheme progresses.

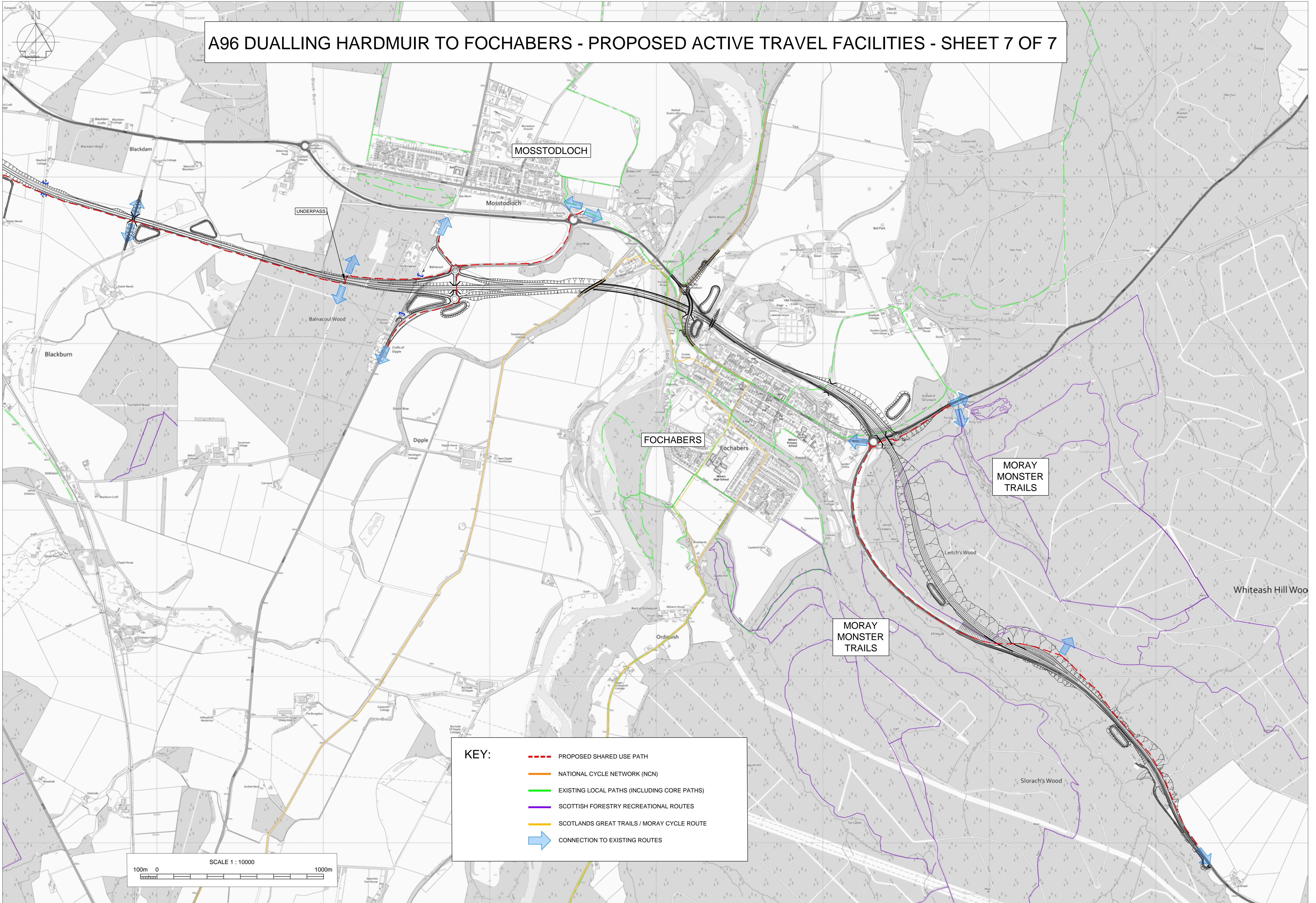


# A96 DUALLING HARDMUIR TO FOCHABERS - PROPOSED ACTIVE TRAVEL FACILITIES - SHEET 6 OF 7



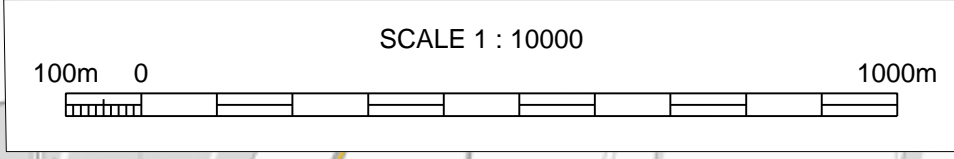


# A96 DUALLING HARDMUIR TO FOCHABERS - PROPOSED ACTIVE TRAVEL FACILITIES - SHEET 7 OF 7



**KEY:**

- PROPOSED SHARED USE PATH
- NATIONAL CYCLE NETWORK (NCN)
- EXISTING LOCAL PATHS (INCLUDING CORE PATHS)
- SCOTTISH FORESTRY RECREATIONAL ROUTES
- SCOTLANDS GREAT TRAILS / MORAY CYCLE ROUTE
- ➔ CONNECTION TO EXISTING ROUTES



Reproduced by permission of Ordnance Survey on behalf of HMSO. © Crown Copyright and database right 2019. All rights reserved. Ordnance Survey License number 100046668.  
 The OS mapping used in this drawing was obtained in 2014 and has been locally updated. It is for illustration purposes only.  
 Scheme design, junctions and shared-use path proposals shown have been designed using more recent survey information.  
 Scheme design, junctions and shared-use path proposals will be subject to further design and development as the scheme progresses.