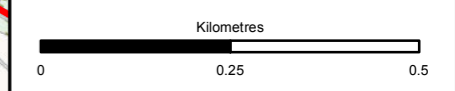


- Existing A9
- 500m Study Area
- 1km Study Area
- Listed Buildings**
- Category A
- Category B
- Category C
- Undesignated Heritage
- Undesignated Heritage
- Scheduled Monuments
- Gardens and Designed Landscapes



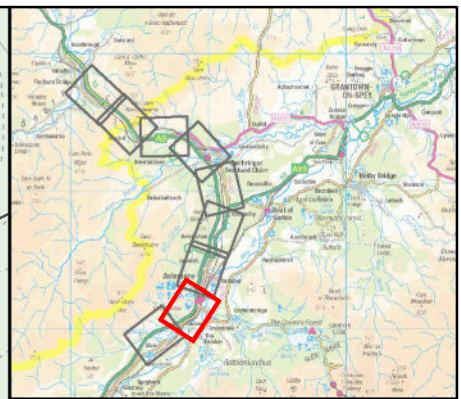
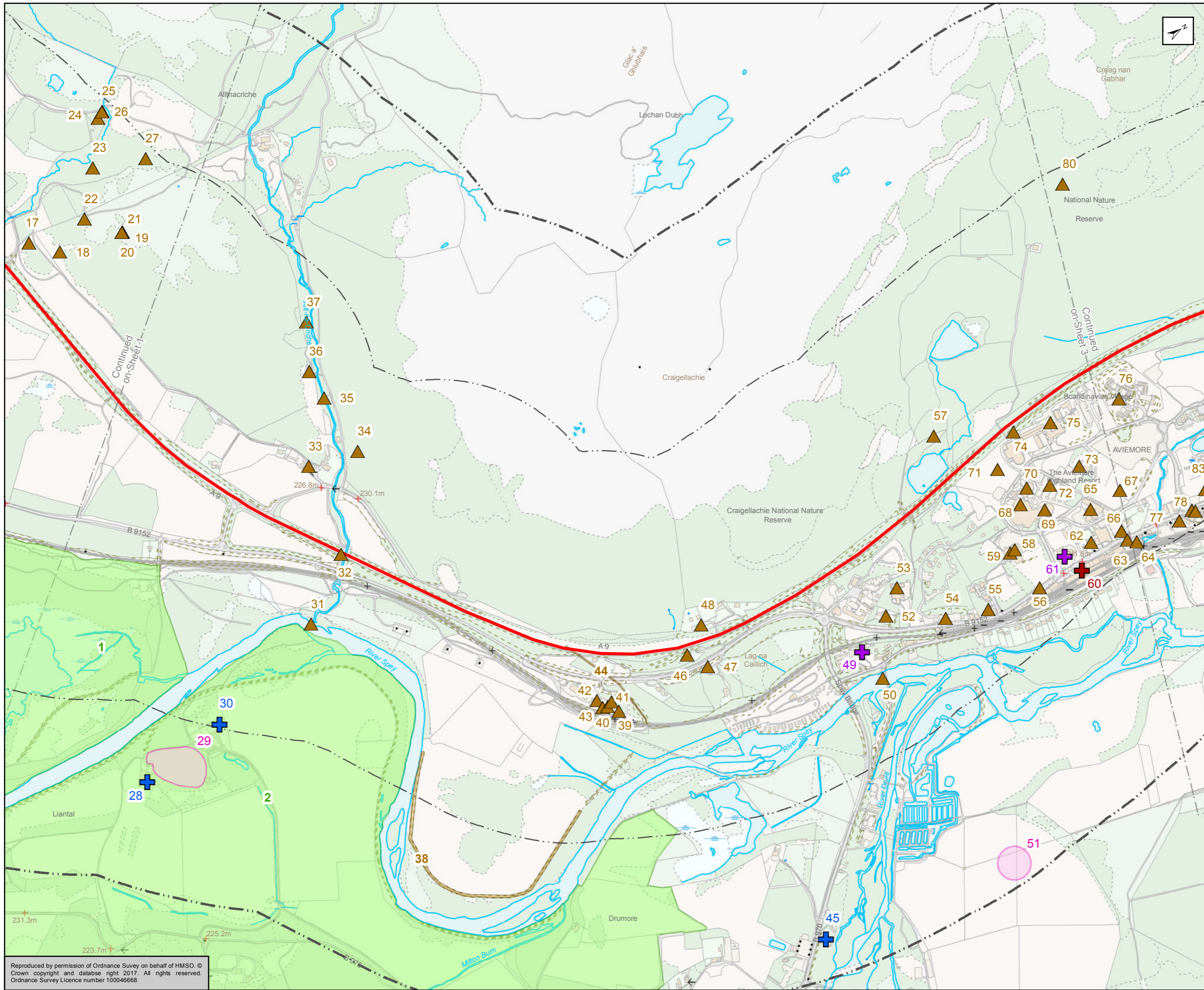
Status	FINAL	Subsidiary	B
--------	-------	------------	---



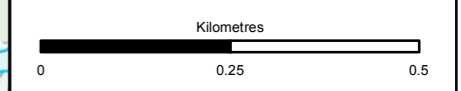
Figure 14.2a
Heritage Assets
Sheet 1 of 9

Scale	1:10,000	Drawn	MM	Checked	RR	Approved	ROB	Authorised	SB
Document Number	A9P11-AMJ-EHR-Z_ZZZZZ_XX-DR-GI-0005							Revision	P02
Project	Originator	Volume							
Location	Type	Role	Number						

Reproduced by permission of Ordnance Survey on behalf of HMSO. © Crown copyright and database right 2017. All rights reserved. Ordnance Survey Licence number 100046668



- Existing A9
- 500m Study Area
- 1km Study Area
- Listed Buildings**
- Category A
- Category B
- Category C
- Undesignated Heritage
- Undesignated Heritage
- Scheduled Monuments
- Gardens and Designed Landscapes



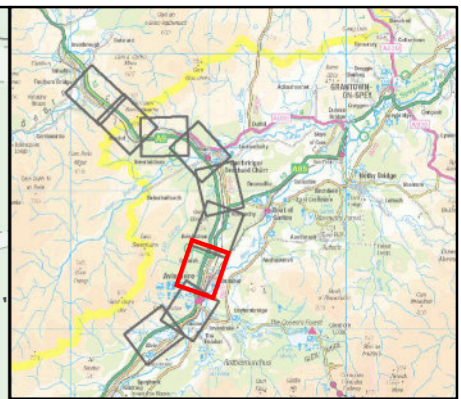
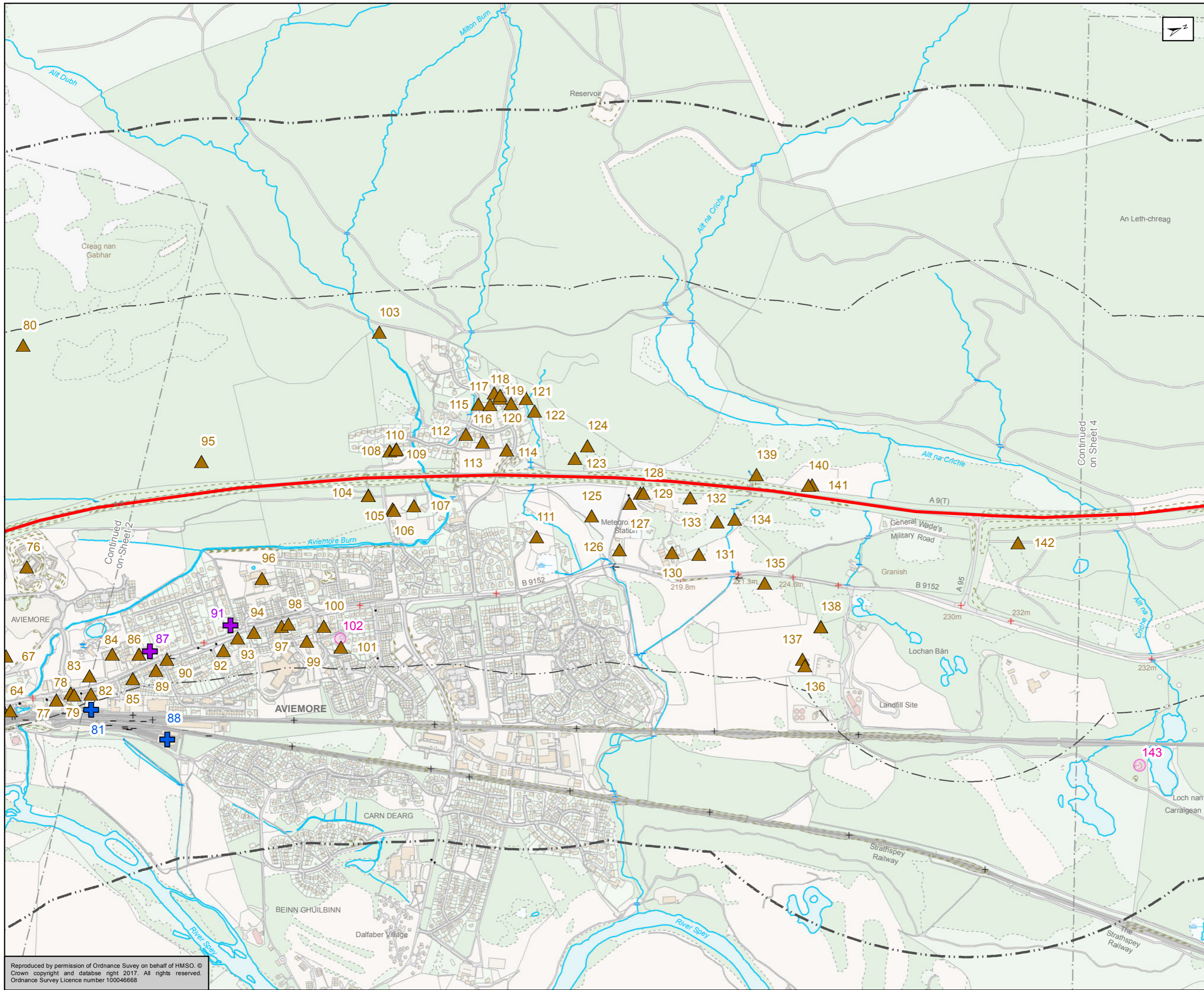
Status	FINAL	Subsidiary	B
--------	-------	------------	---



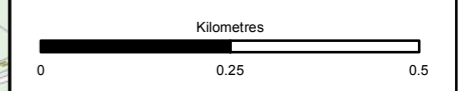
Figure 14.2b
Heritage Assets
Sheet 2 of 9

Scale	1:10,000	Drawn	MM	Checked	RR	Approved	ROB	Authorised	SB
Document Number	A9P11-AMJ-EHR-Z_ZZZZZ_XX-DR-GI-0006							Revision	P02
Project	Originator	Volume							
Location	Type	Role	Number						

Reproduced by permission of Ordnance Survey on behalf of HMSO. © Crown copyright and database right 2017. All rights reserved. Ordnance Survey Licence number 100046668



- Existing A9
- 500m Study Area
- 1km Study Area
- Listed Buildings**
- Category A
- Category B
- Category C
- Undesignated Heritage
- Undesignated Heritage
- Scheduled Monuments
- Gardens and Designed Landscapes



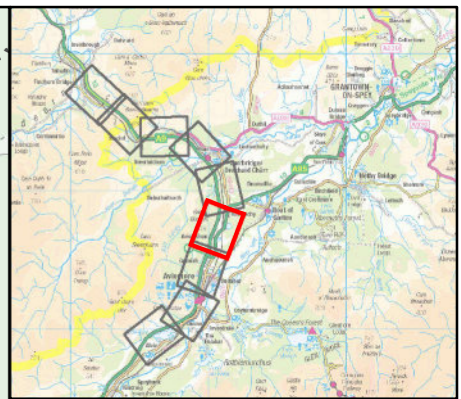
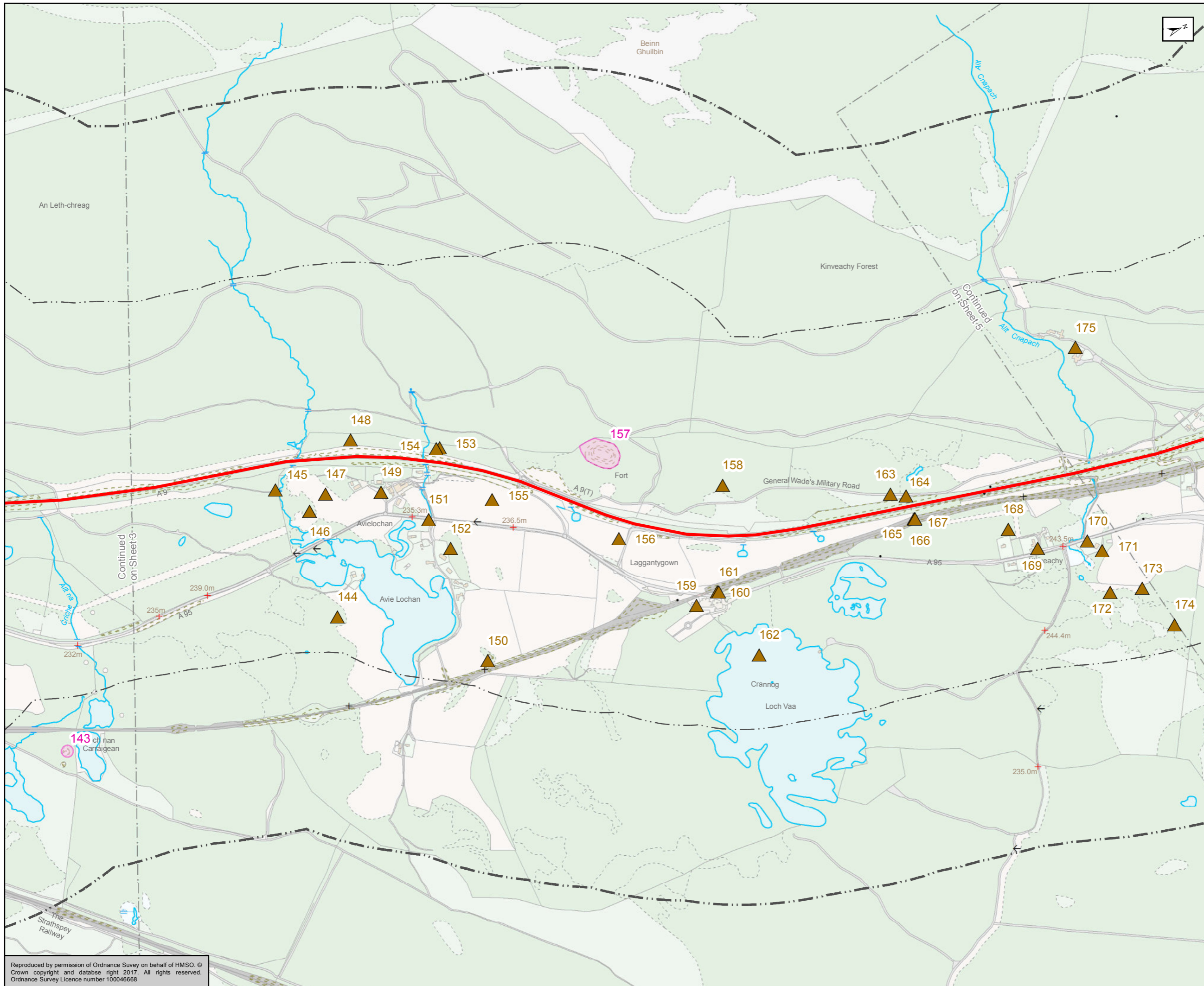
Status: FINAL Subarea: B



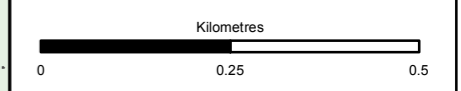
Figure 14.2c
Heritage Assets
Sheet 3 of 9

Scale	1:10,000	Drawn	MM	Checked	RR	Approved	ROB	Authorised	SB
Document Number	A9P11-AMJ-EHR-Z_ZZZZZ_XX-DR-GI-0007							Revision	P02
Project	Originator	Volume							
Location	Type	Role	Number						

Reproduced by permission of Ordnance Survey on behalf of HMSO. © Crown copyright and database right 2017. All rights reserved. Ordnance Survey Licence number 100046668



- Existing A9
- 500m Study Area
- 1km Study Area
- Listed Buildings**
- Category A
- Category B
- Category C
- Undesignated Heritage
- Undesignated Heritage
- Scheduled Monuments
- Gardens and Designed Landscapes



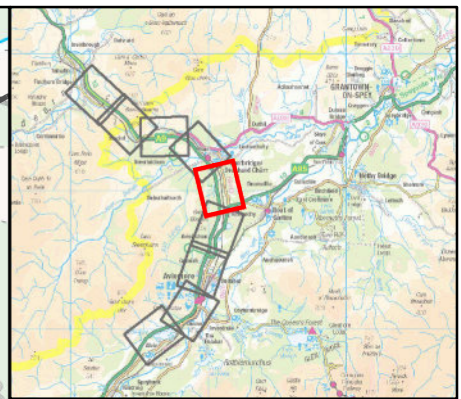
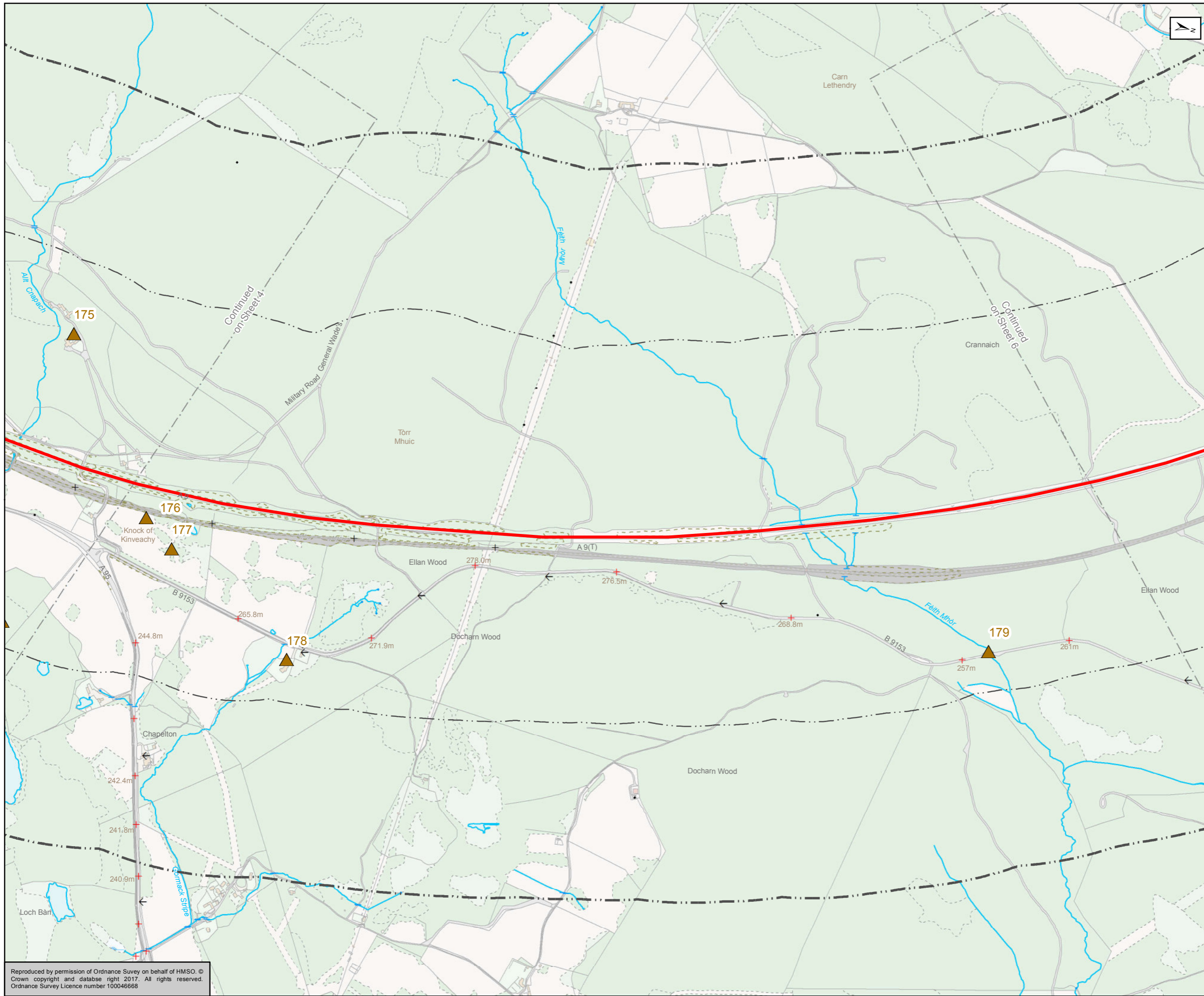
Status: FINAL Subarea: B



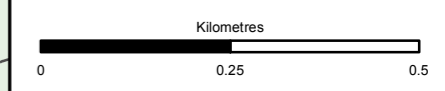
Figure 14.2d
Heritage Assets
Sheet 4 of 9

Scale: 1:10,000	Drawn: MM	Checked: RR	Approved: ROB	Authorised: SB
Document Number: A9P11-AMJ-EHR-Z_ZZZZ_XX-DR-GI-0008	Project: A9P11-AMJ-EHR-Z_ZZZZ_XX-DR-GI-0008	Originator: A9P11-AMJ-EHR-Z_ZZZZ_XX-DR-GI-0008	Volume: A9P11-AMJ-EHR-Z_ZZZZ_XX-DR-GI-0008	Revision: P02
Location:	Type:	Role:	Number:	

Reproduced by permission of Ordnance Survey on behalf of HMSO. © Crown copyright and database right 2017. All rights reserved. Ordnance Survey Licence number 100046668



- Existing A9
- 500m Study Area
- 1km Study Area
- Listed Buildings**
- Category A
- Category B
- Category C
- Undesignated Heritage
- Undesignated Heritage
- Scheduled Monuments
- Gardens and Designed Landscapes



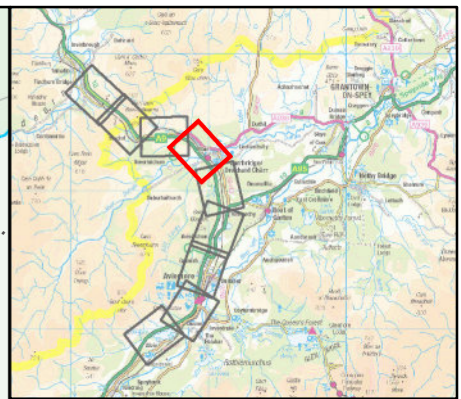
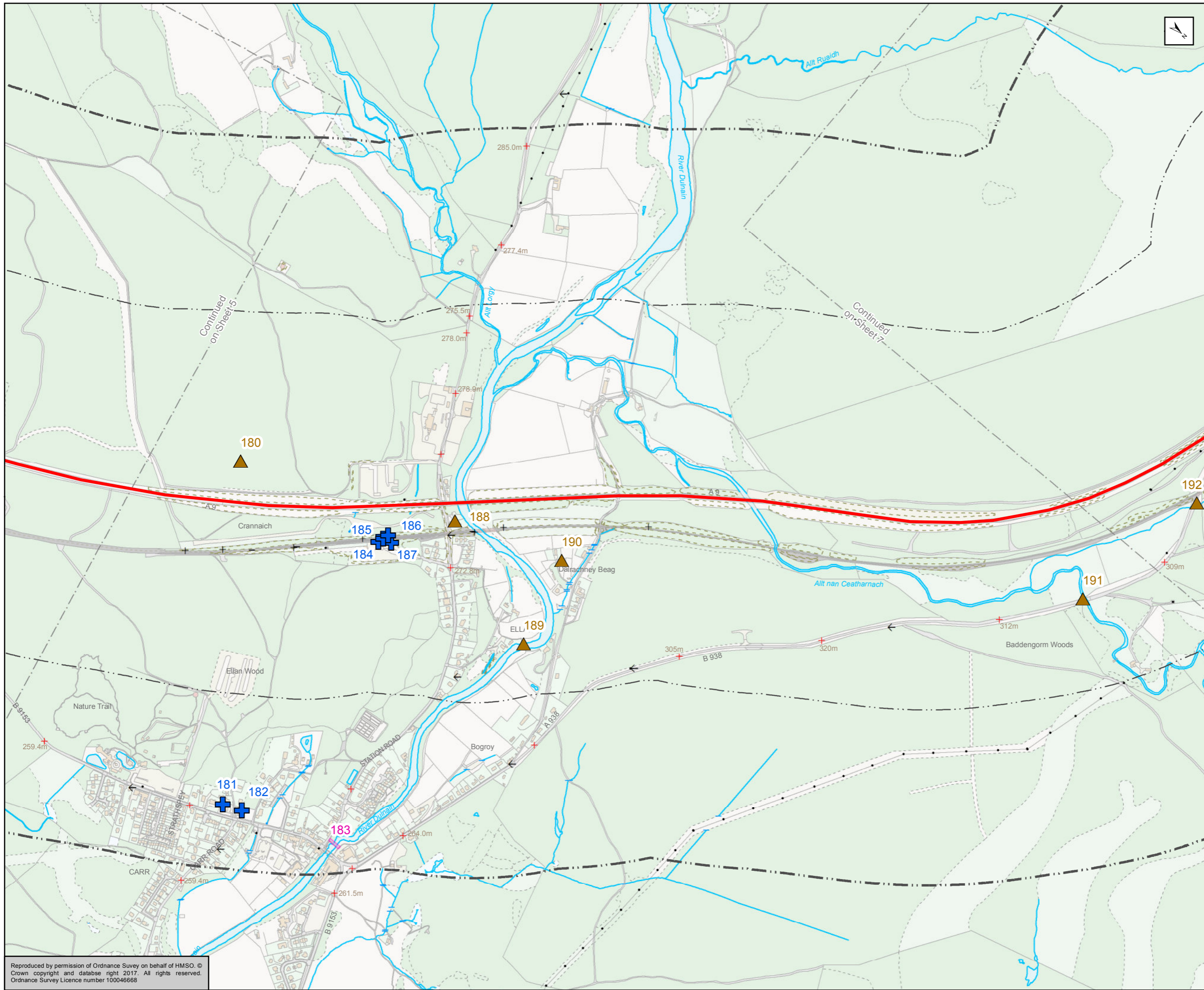
Status: FINAL Subarea: B



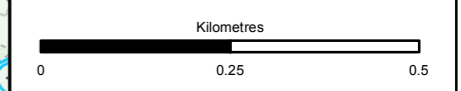
Figure 14.2e
Heritage Assets
Sheet 5 of 9

Scale	1:10,000	Drawn	MM	Checked	RR	Approved	ROB	Authorised	SB
Document Number	A9P11-AMJ-EHR-Z_ZZZZZ_XX-DR-GI-0009							Revision	P02
Project	Originator	Volume							
Location	Type	Role	Number						

Reproduced by permission of Ordnance Survey on behalf of HMSO. © Crown copyright and database right 2017. All rights reserved. Ordnance Survey Licence number 100046668



- Existing A9
- 500m Study Area
- 1km Study Area
- Listed Buildings**
- Category A
- Category B
- Category C
- Undesignated Heritage
- Undesignated Heritage
- Scheduled Monuments
- Gardens and Designed Landscapes



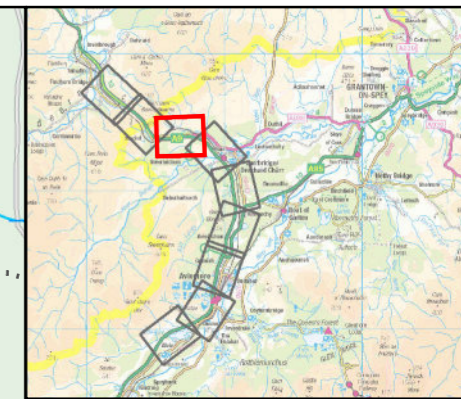
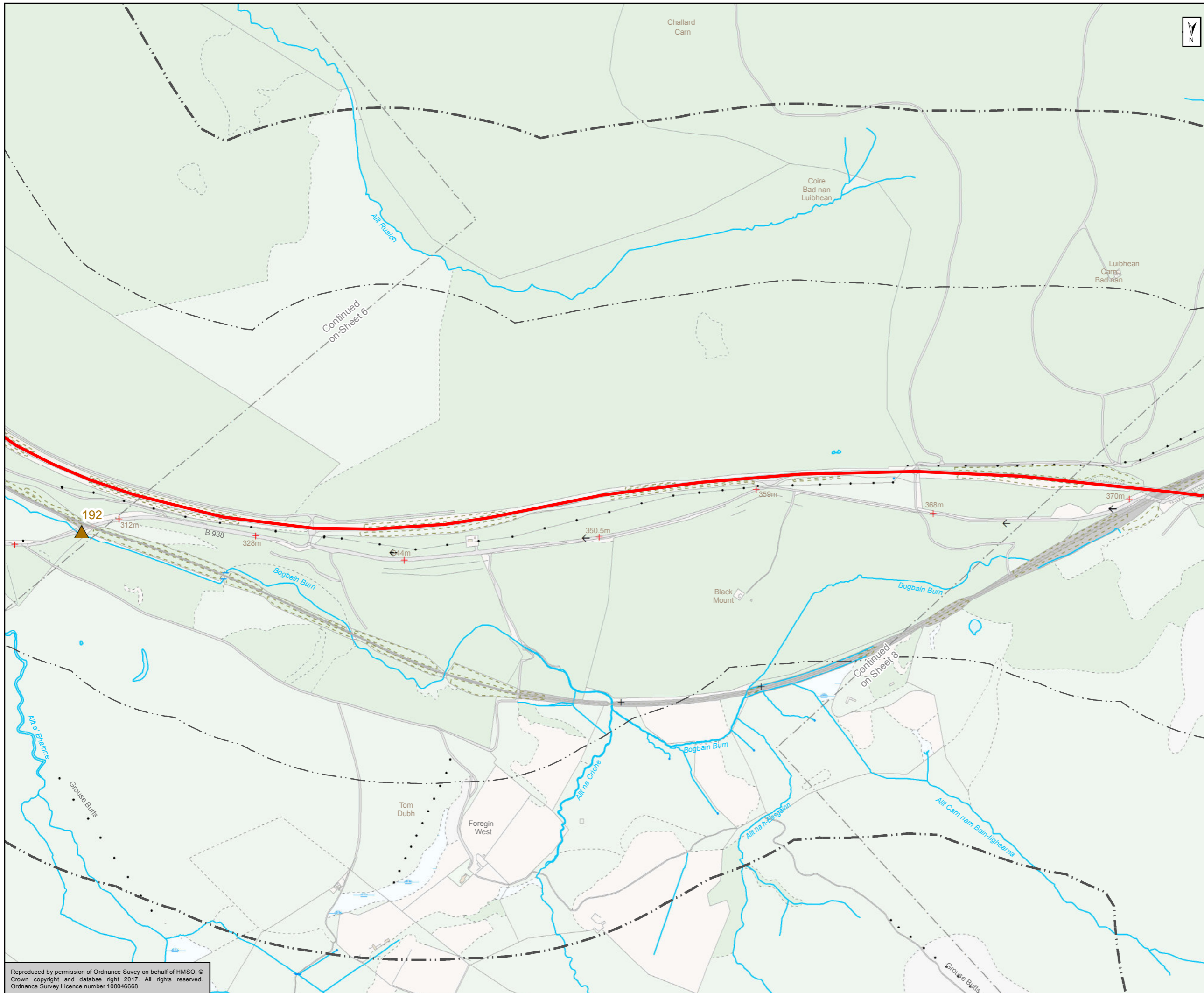
Status: FINAL Submittal: B



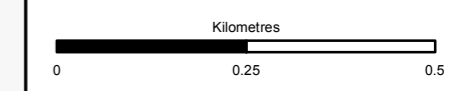
Figure 14.2f
Heritage Assets
Sheet 6 of 9

Scale	1:10,000	Drawn	MM	Checked	RR	Approved	ROB	Authorised	SB
Document Number	A9P11-AMJ-EHR-Z_ZZZZZ_XX-DR-GI-0010							Revision	P02
Project	Originator	Volume							
Location	Type	Role	Number						

Reproduced by permission of Ordnance Survey on behalf of HMSO. © Crown copyright and database right 2017. All rights reserved. Ordnance Survey Licence number 100046668



- Existing A9
- 500m Study Area
- 1km Study Area
- Listed Buildings**
- Category A
- Category B
- Category C
- Undesignated Heritage
- Undesignated Heritage
- Scheduled Monuments
- Gardens and Designed Landscapes



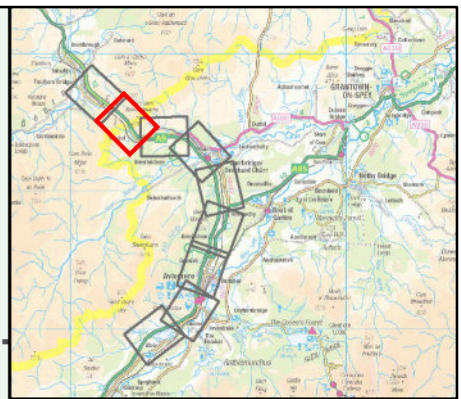
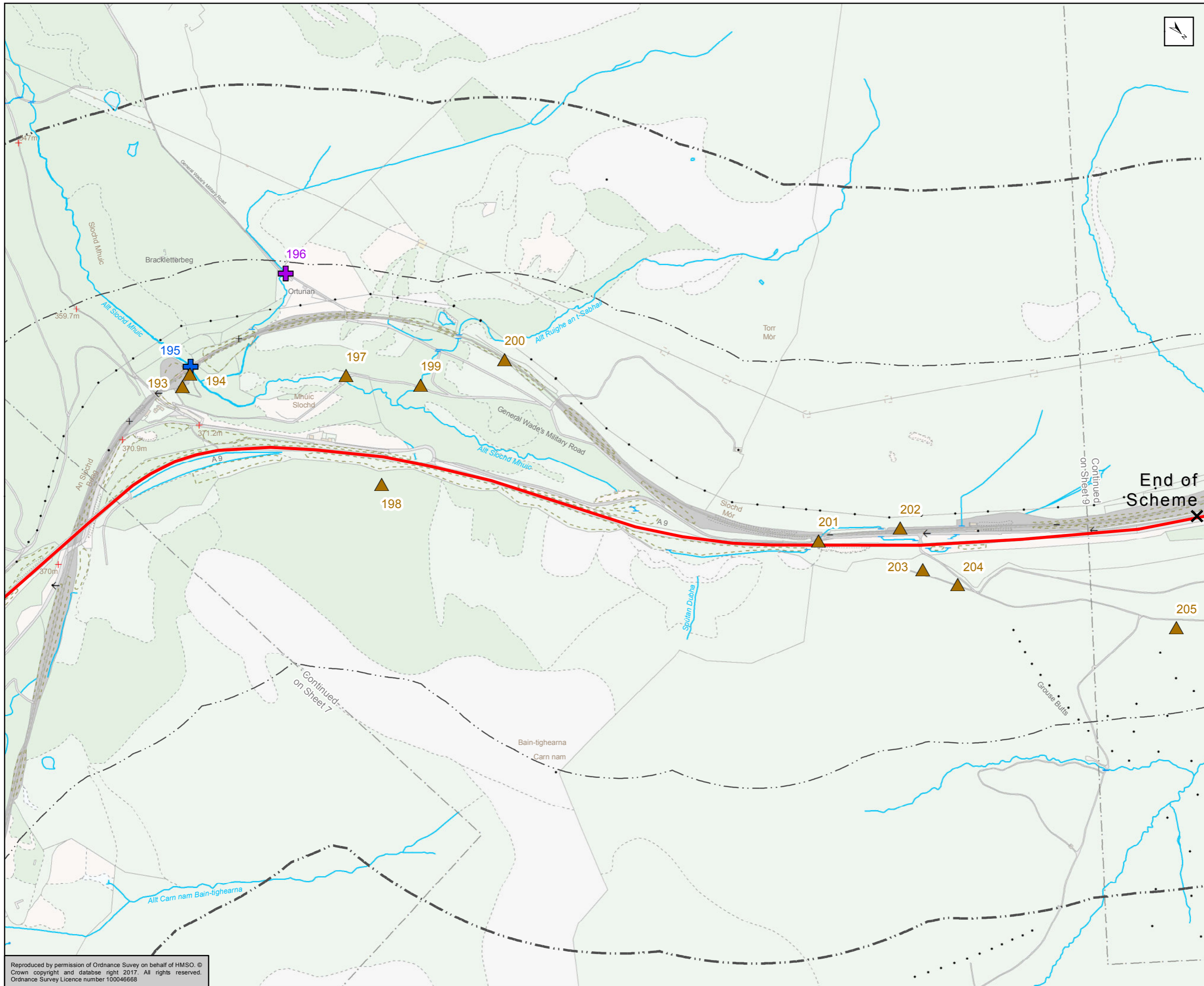
Status: FINAL Subtitle: B



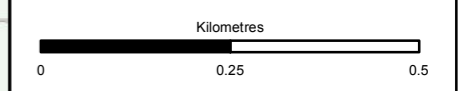
Figure 14.2g
Heritage Assets
Sheet 7 of 9

Scale	1:10,000	Drawn	MM	Checked	RR	Approved	ROB	Authorised	SB
Document Number	A9P11-AMJ-EHR-Z_ZZZZ_XX-DR-GI-0011							Revision	P02
Project	Originator	Volume							
Location	Type	Role	Number						

Reproduced by permission of Ordnance Survey on behalf of HMSO. © Crown copyright and database right 2017. All rights reserved. Ordnance Survey Licence number 100046668



- Existing A9
- 500m Study Area
- 1km Study Area
- Listed Buildings**
- Category A
- Category B
- Category C
- Undesignated Heritage
- Undesignated Heritage
- Scheduled Monuments
- Gardens and Designed Landscapes



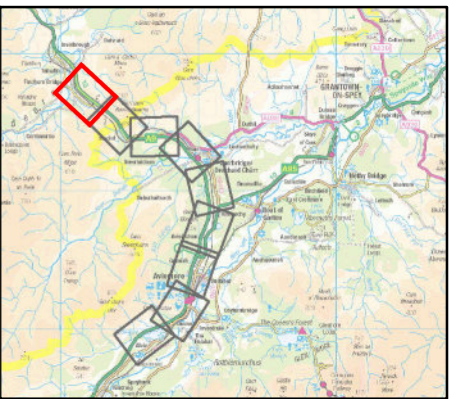
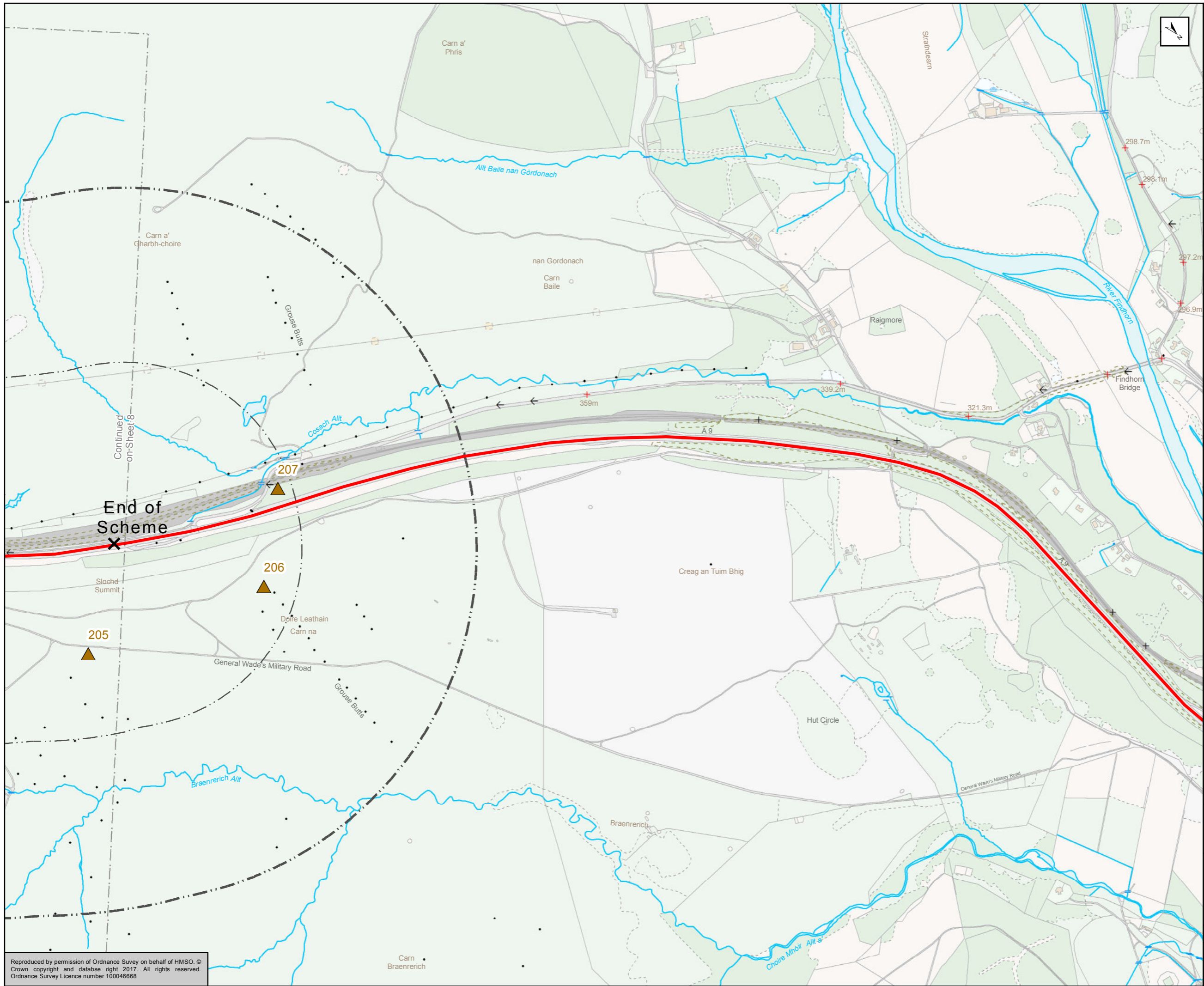
Status: FINAL Subarea: B



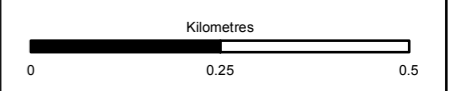
Figure 14.2h
Heritage Assets
Sheet 8 of 9

Scale: 1:10,000	Drawn: MM	Checked: RR	Approved: ROB	Authorised: SB
Document Number: A9P11-AMJ-EHR-Z_ZZZZZ_XX-DR-GI-0012	Project: A9P11-AMJ-EHR-Z_ZZZZZ_XX-DR-GI-0012	Originator: A9P11-AMJ-EHR-Z_ZZZZZ_XX-DR-GI-0012	Volume: A9P11-AMJ-EHR-Z_ZZZZZ_XX-DR-GI-0012	Revision: P03
Location:	Type:	Role:	Number:	

Reproduced by permission of Ordnance Survey on behalf of HMSO. © Crown copyright and database right 2017. All rights reserved. Ordnance Survey Licence number 100046668



- Existing A9
- 500m Study Area
- 1km Study Area
- Listed Buildings**
- Category A
- Category B
- Category C
- Undesignated Heritage
- Undesignated Heritage
- Scheduled Monuments
- Gardens and Designed Landscapes



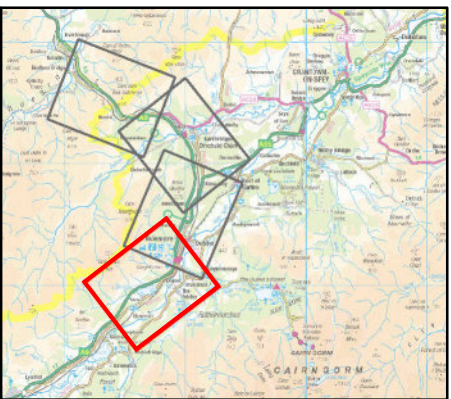
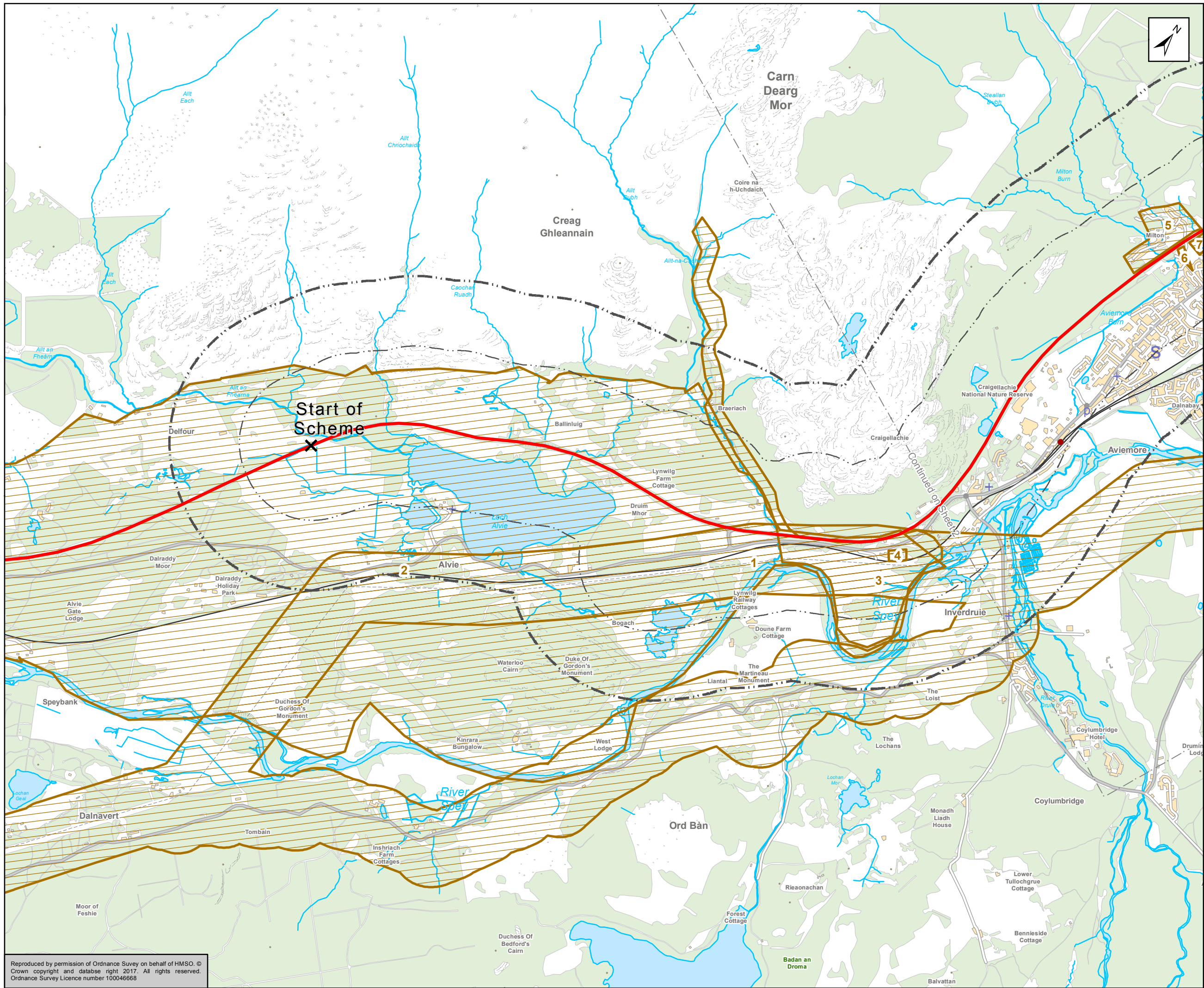
Status: FINAL Subarea: B




Figure 14.2i
Heritage Assets
Sheet 9 of 9

Scale	1:10,000	Drawn	MM	Checked	RR	Approved	ROB	Authorised	SB
Document Number	A9P11-AMJ-EHR-Z_ZZZZ_XX-DR-GI-0013							Revision	P03
Project	Originator	Volume							
Location	Type	Role	Number						

Reproduced by permission of Ordnance Survey on behalf of HMSO. © Crown copyright and database right 2017. All rights reserved. Ordnance Survey Licence number 100046668



- Existing A9
- 500m Study Area
- 1km Study Area
- HER Event



Scale: 1:25,000

Client: **TRANSPORT SCOTLAND**
COMHDHAIL ALBA

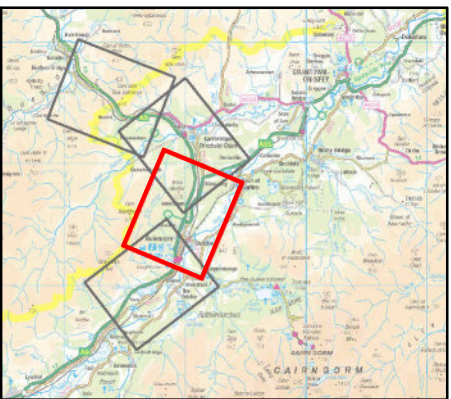
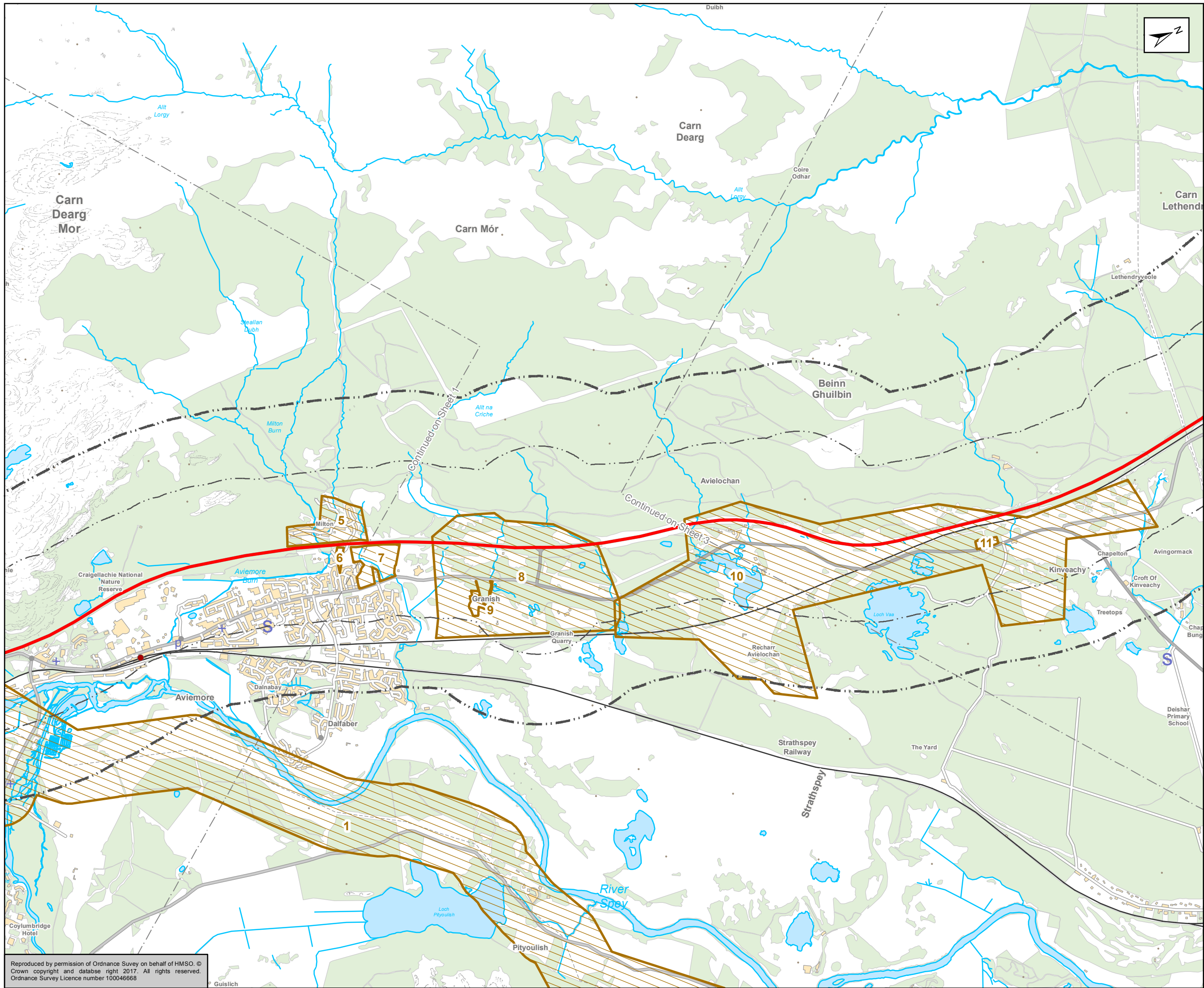


Contractor: **ATKINS mouchel**


Figure 14.3a
Previous Archaeological
Investigations
Sheet 1 of 4

Scale	1:25,000	Drawn	MM	Checked	RR	Approved	ROB	Authorised	SB
Document Number	A9P11-AMJ-EHR-Z_ZZZZZ_XX-DR-GI-0001							Revision	P03
Project	Originator	Volume							
Location	Type	Role	Number						

Reproduced by permission of Ordnance Survey on behalf of HMSO. © Crown copyright and database right 2017. All rights reserved. Ordnance Survey Licence number 100046668



- Existing A9
- 500m Study Area
- 1km Study Area
- HER Event



Scale: 1:25,000

Client: **TRANSPORT SCOTLAND**
COMHDHAIL ALBA

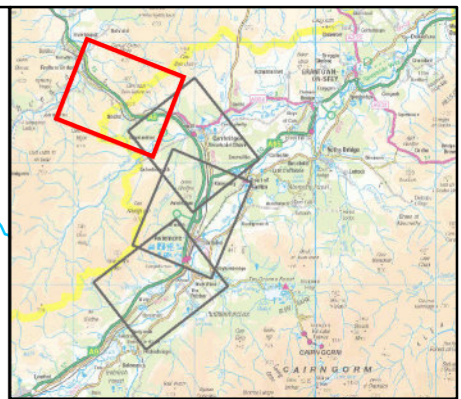
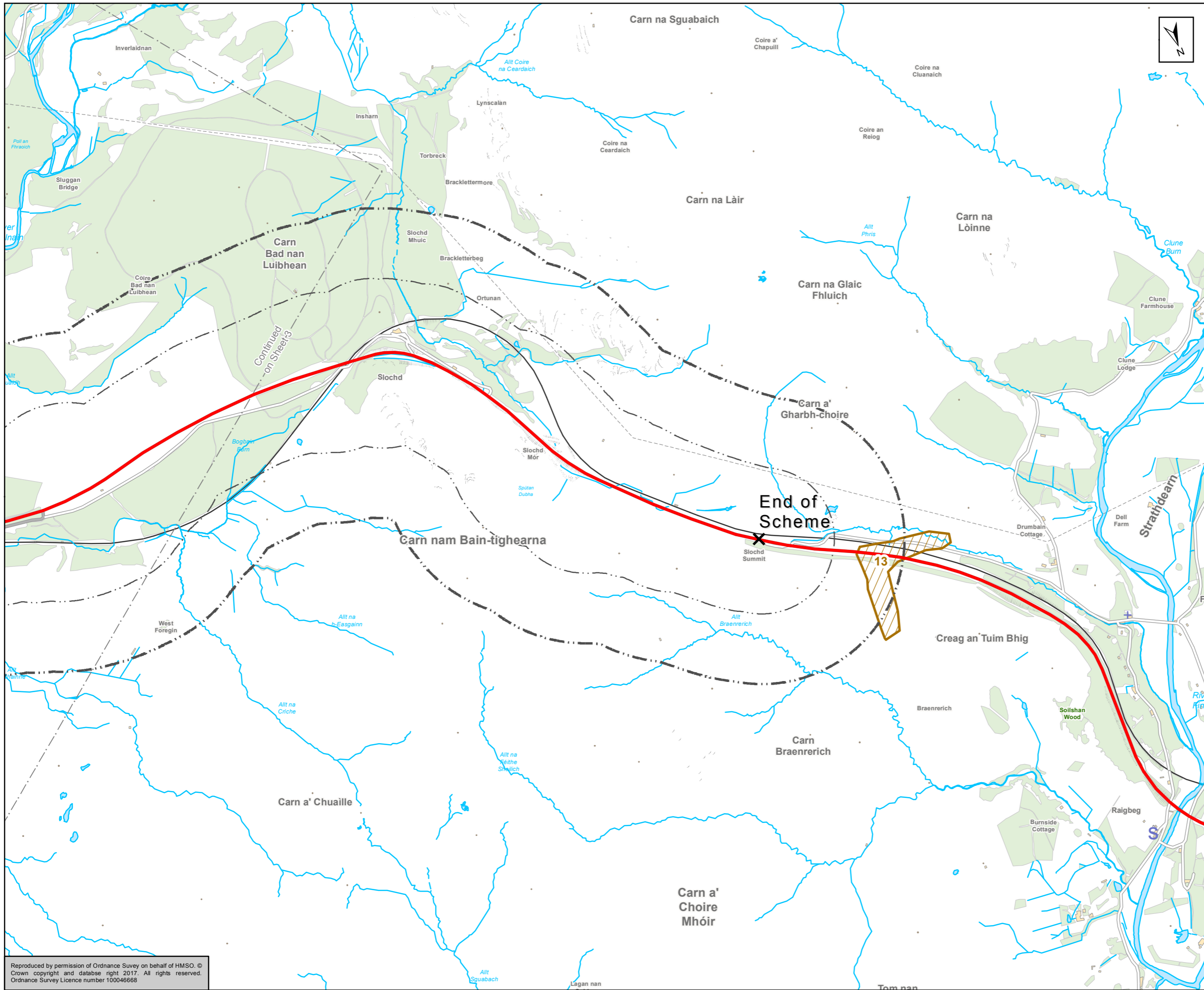


ATKINS mouchel

Figure 14.3b
Previous Archaeological
Investigations
Sheet 2 of 4

Scale	1:25,000	Drawn	MM	Checked	RR	Approved	ROB	Authorised	SB
Document Number	Project		Originator		Volume		Revision		
	A9P11-AMJ-EHR-Z_ZZZZ_XX-DR-GI-0002		P02						
Location	Type	Role	Number						

Reproduced by permission of Ordnance Survey on behalf of HMSO. © Crown copyright and database right 2017. All rights reserved. Ordnance Survey Licence number 100046668



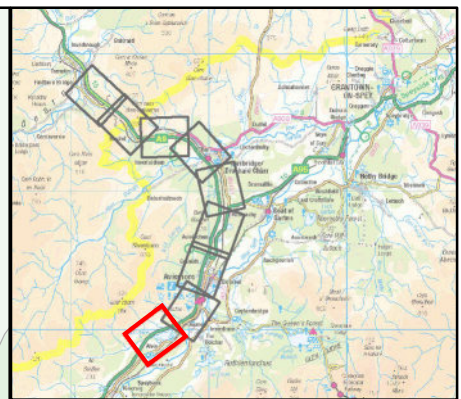
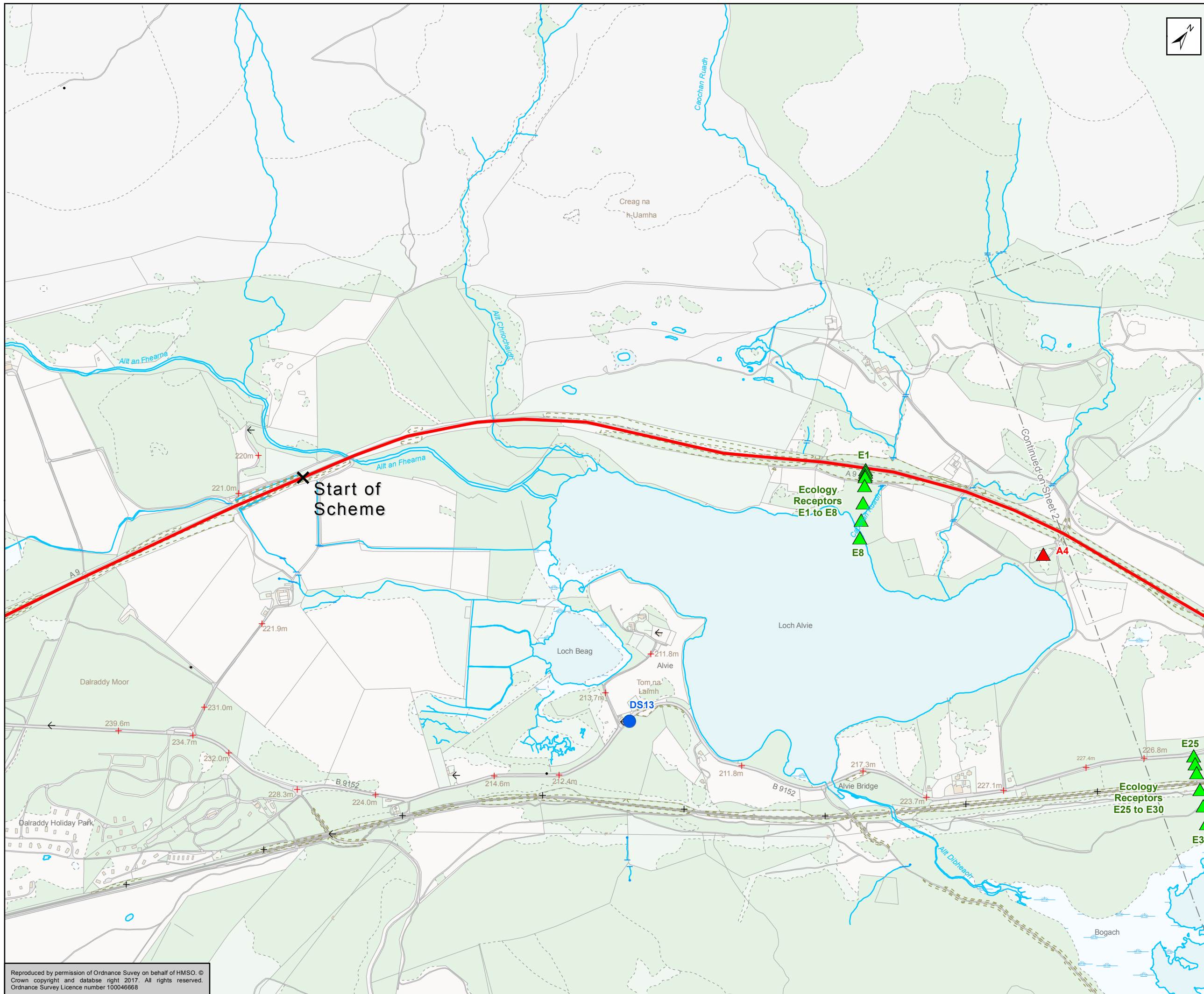
- Existing A9
- 500m Study Area
- 1km Study Area
- HER Event





Kilometres

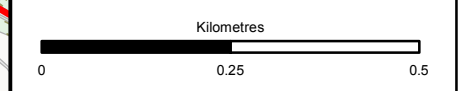
0 0.5 1

Status	Subsidiary
FINAL	B
 TRANSPORT SCOTLAND COMHDHAIL ALBA	
 A9 DUALLING PERTH TO INVERNESS Dalraddy to Slochd	
 ATKINS mouchel	
Title Figure 14.3d Previous Archaeological Investigations Sheet 4 of 4	
Scale	1:25,000
Drawn	MM
Checked	RR
Approved	ROB
Authorised	SB
Document Number	A9P11-AMJ-EHR-Z_ZZZZZ_XX-DR-GI-0004
Project	
Originator	
Volume	
Revision	P03
Location	
Type	
Role	
Number	

Reproduced by permission of Ordnance Survey on behalf of HMSO. © Crown copyright and database right 2017. All rights reserved. Ordnance Survey Licence number 100046668



-  Existing A9
-  Air Quality Monitoring Locations
-  Air Quality Residential Receptors
-  Air Quality Ecological Receptors



Status: FINAL Submittal: B

Client: **TRANSPORT SCOTLAND**
COMHDHAIL ALBA

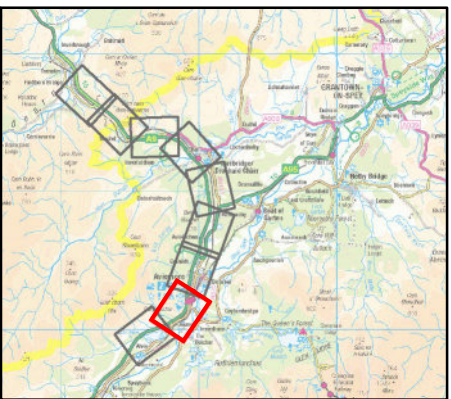
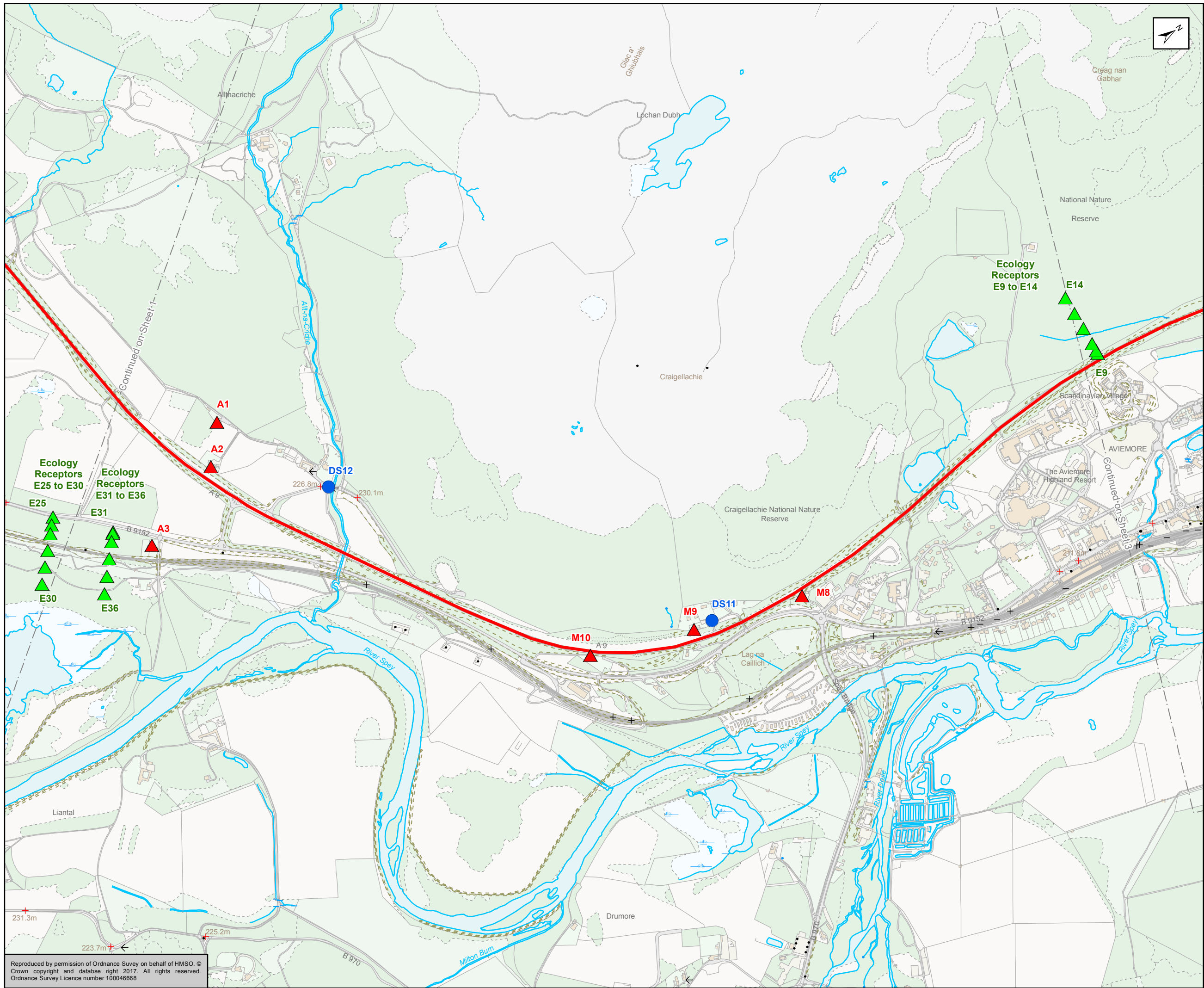


ATKINS mouchel

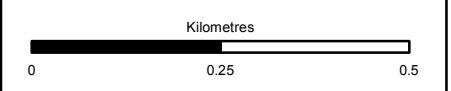
Figure 15.1a
Air Quality Receptors and
Monitoring Locations
Sheet 1 of 9

Scale	1:10,000	Drawn	JD	Checked	MLM	Approved	ROB	Authorised	SB
Document Number	A9P11-AMJ-EAQ-Z_ZZZZZ_XX-DR-GI-0001							Revision	P03
Project	Originator	Volume							
Location	Type	Role	Number						

Reproduced by permission of Ordnance Survey on behalf of HMSO. © Crown copyright and database right 2017. All rights reserved. Ordnance Survey Licence number 100046668



- Existing A9
- Air Quality Monitoring Locations
- Air Quality Residential Receptors
- Air Quality Ecological Receptors



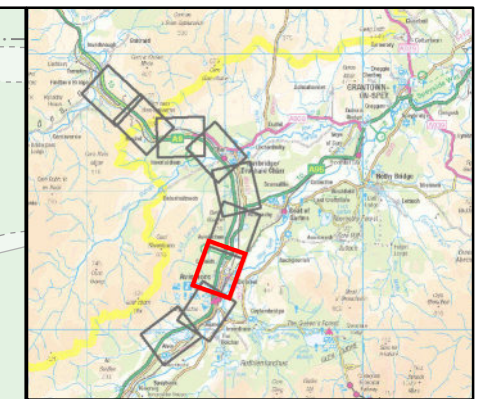
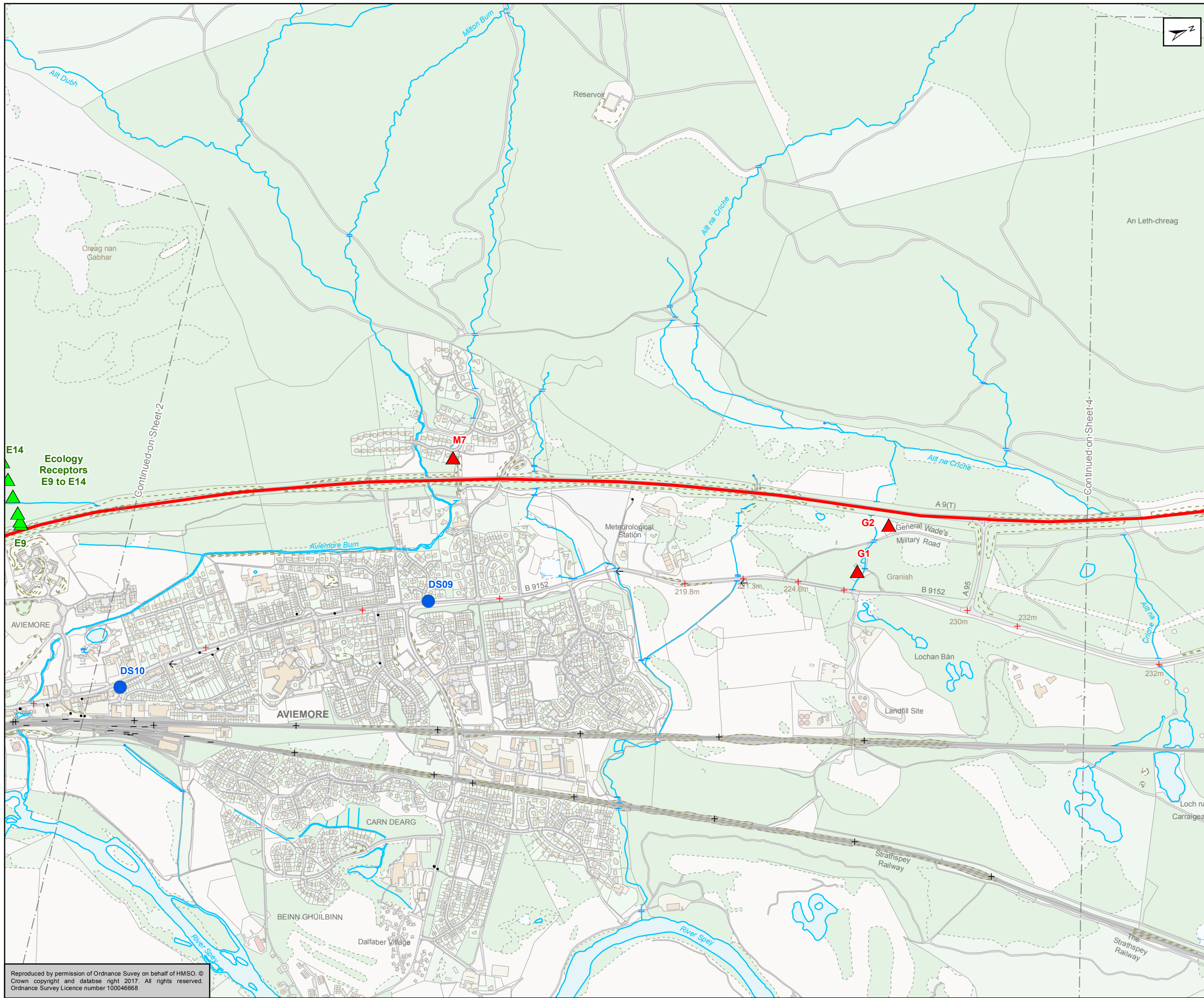
Status	FINAL	Subsidiary	B
--------	-------	------------	---



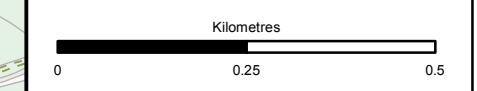
Figure 15.1b
Air Quality Receptors and
Monitoring Locations
Sheet 2 of 9

Scale	1:10,000	Drawn	JD	Checked	MLM	Approved	ROB	Authorised	SB
Document Number	A9P11-AMJ-EAQ-Z_ZZZZZ_XX-DR-GI-0002							Revision	P03
Project	Originator	Volume							
Location	Type	Role	Number						

Reproduced by permission of Ordnance Survey on behalf of HMSO. © Crown copyright and database right 2017. All rights reserved. Ordnance Survey Licence number 100046668



- Existing A9
- Air Quality Monitoring Locations
- Air Quality Residential Receptors
- Air Quality Ecological Receptors



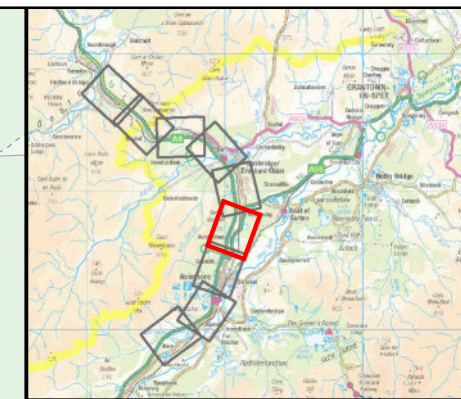
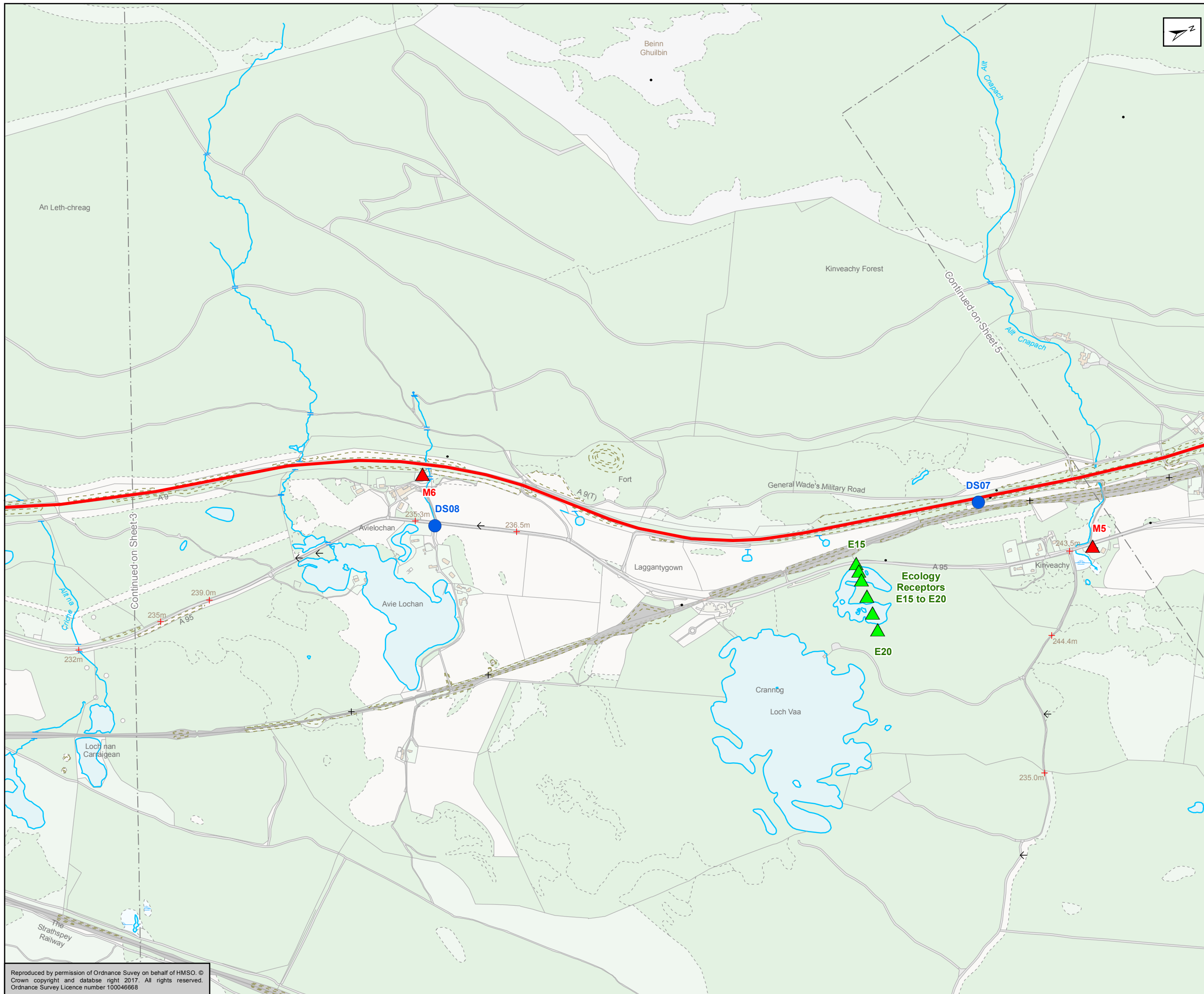
Status: FINAL Submittal: B



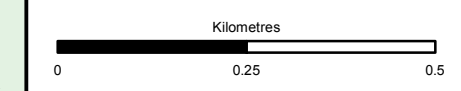
Figure 15.1c
Air Quality Receptors and
Monitoring Locations
Sheet 3 of 9

Scale	1:10,000	Drawn	JD	Checked	MLM	Approved	ROB	Authorised	SB
Document Number	A9P11-AMJ-EAQ-Z_ZZZZZ_XX-DR-GI-0003							Revision	P03
Location	Type	Role	Number						

Reproduced by permission of Ordnance Survey on behalf of HMSO. © Crown copyright and database right 2017. All rights reserved. Ordnance Survey Licence number 100046668



- Existing A9
- Air Quality Monitoring Locations
- ▲ Air Quality Residential Receptors
- ▲ Air Quality Ecological Receptors



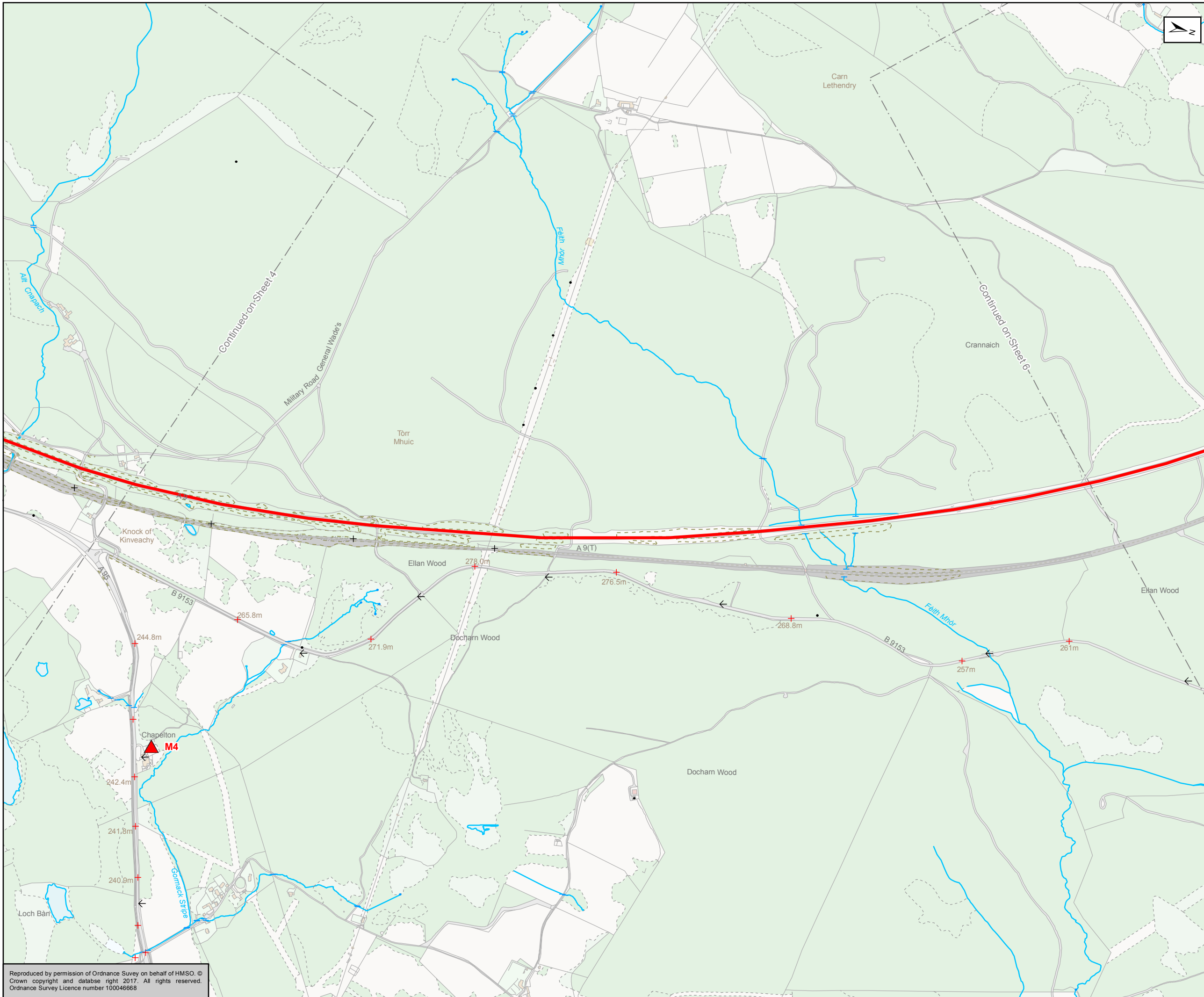
Status	Subsidiary
FINAL	B



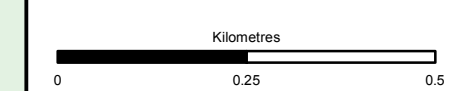
Figure 15.1d
Air Quality Receptors and
Monitoring Locations
Sheet 4 of 9

Scale	Drawn	Checked	Approved	Authorised
1:10,000	JD	MLM	ROB	SB
Document Number	Project	Originator	Volume	Revision
A9P11-AMJ-EAQ-Z_ZZZZ_XX-DR-GI-0004				P03
Location	Type	Role	Number	

Reproduced by permission of Ordnance Survey on behalf of HMSO. © Crown copyright and database right 2017. All rights reserved. Ordnance Survey Licence number 100046668



- ~ Existing A9
- Air Quality Monitoring Locations
- ▲ Air Quality Residential Receptors



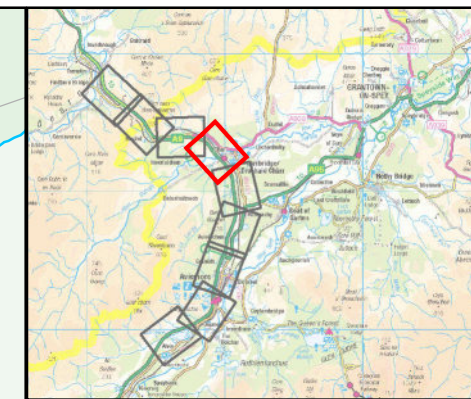
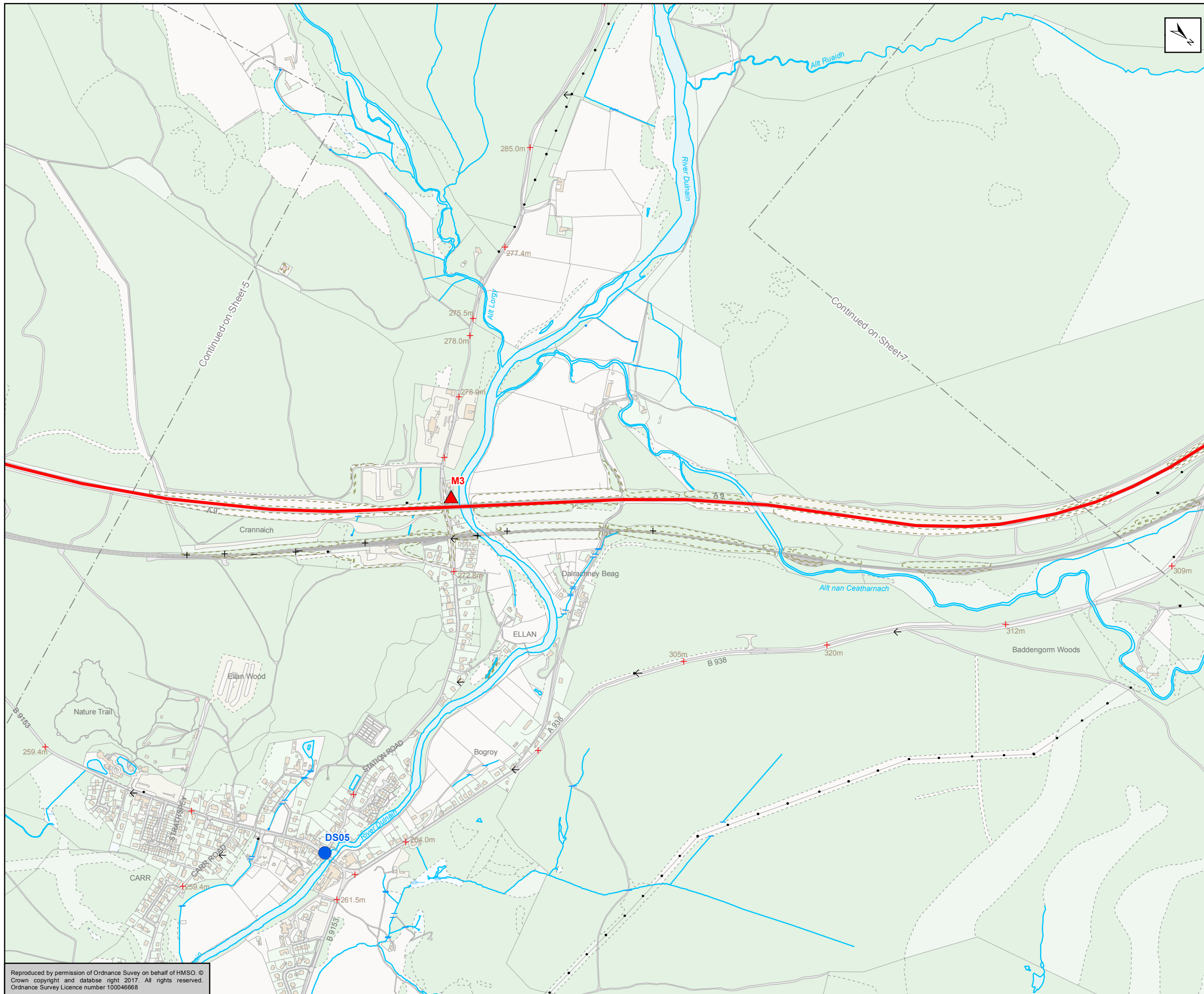
Status	Subsidiary
FINAL	B






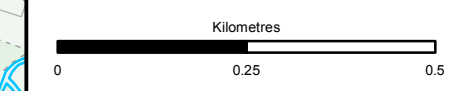
Figure 15.1e
Air Quality Receptors and
Monitoring Locations
Sheet 5 of 9

Scale	Drawn	Checked	Approved	Authorised
1:10,000	JD	MLM	ROB	SB
Document Number				Revision
Project		Originator		Volume
A9P11-AMJ-EAQ-Z_ZZZZZ_XX-DR-GI-0005		P03		
Location	Type	Role	Number	

Reproduced by permission of Ordnance Survey on behalf of HMSO. © Crown copyright and database right 2017. All rights reserved. Ordnance Survey Licence number 100046668



-  Existing A9
-  Air Quality Monitoring Locations
-  Air Quality Residential Receptors



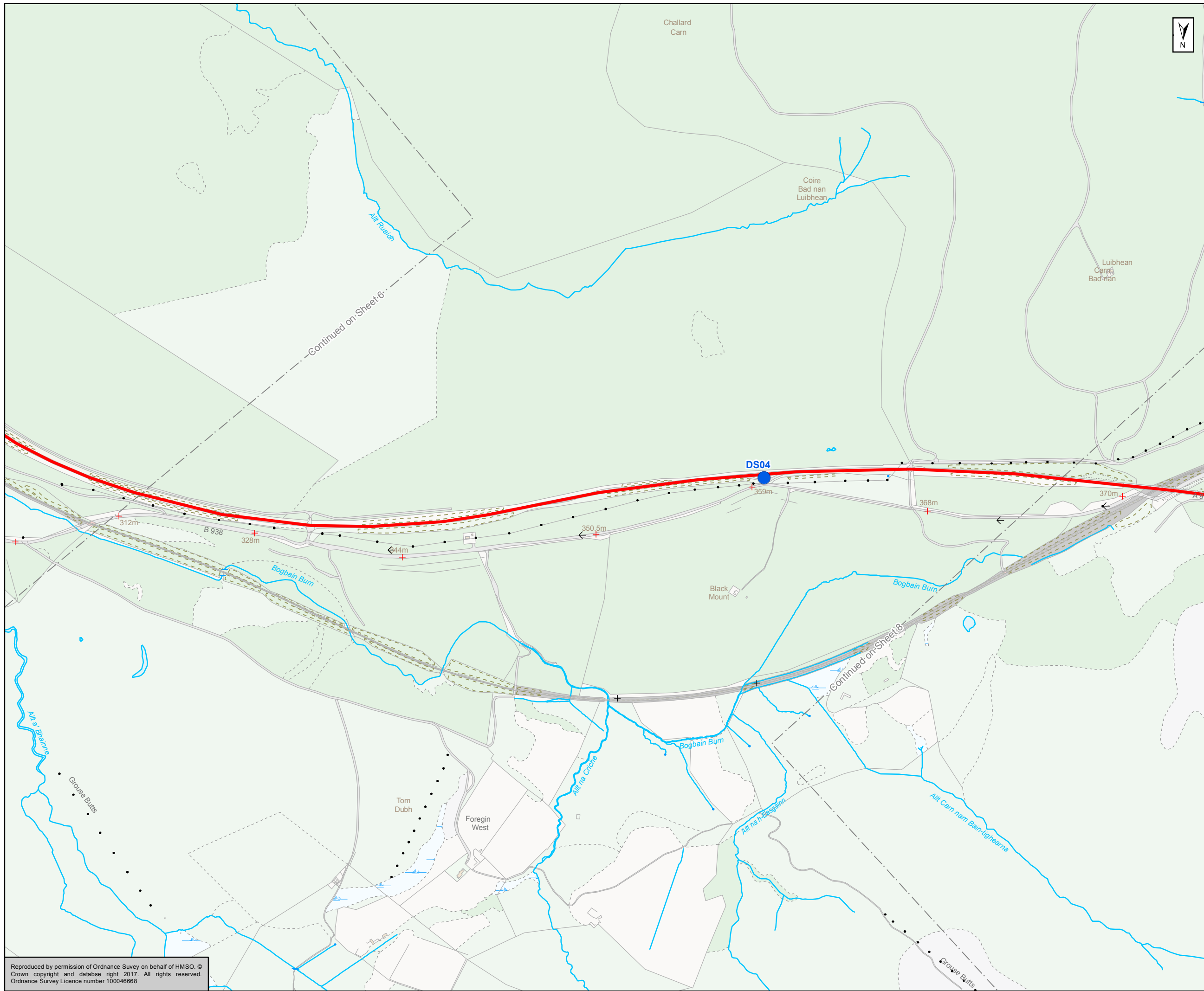
Status: FINAL Submittal: B



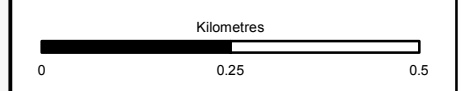
Figure 15.1f
Air Quality Receptors and
Monitoring Locations
Sheet 6 of 9

Scale	1:10,000	Drawn	JD	Checked	MLM	Approved	ROB	Authorised	SB
Document Number	A9P11-AMJ-EAQ-Z_ZZZZZ_XX-DR-GI-0006							Revision	P03
Project	Originator	Volume							
Location	Type	Role	Number						

Reproduced by permission of Ordnance Survey on behalf of HMSO. © Crown copyright and database right 2017. All rights reserved. Ordnance Survey Licence number 100046668



- Existing A9
- Air Quality Monitoring Locations



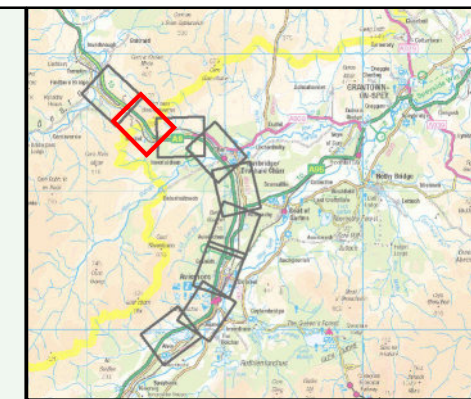
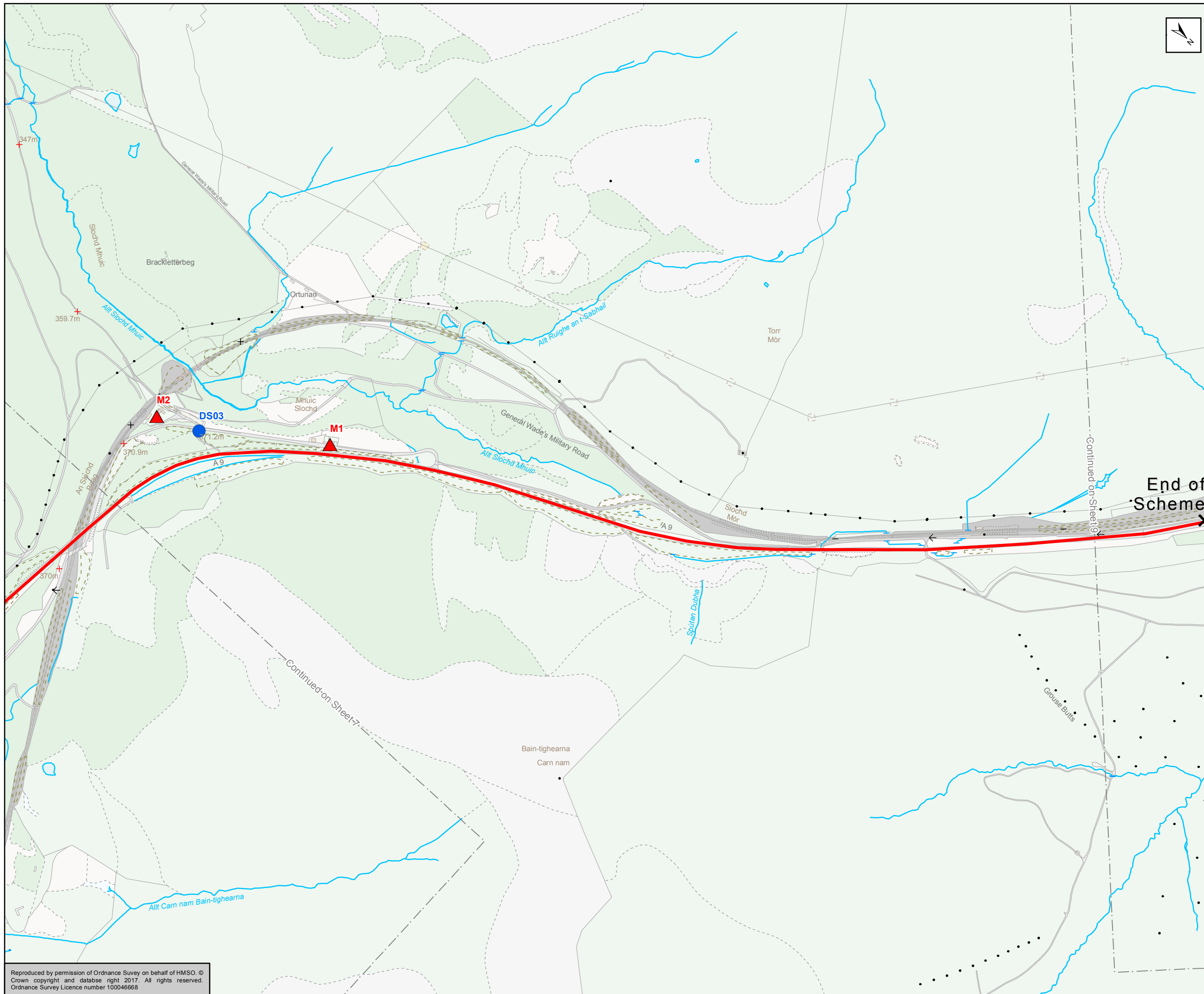
Status	FINAL	Subsidiary	B
--------	-------	------------	---






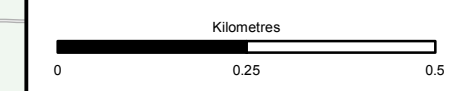
Figure 15.1g
Air Quality Receptors and
Monitoring Locations
Sheet 7 of 9

Scale	1:10,000	Drawn	JD	Checked	MLM	Approved	ROB	Authorised	SB
Document Number	A9P11-AMJ-EAQ-Z_ZZZZZ_XX-DR-GI-0007							Revision	P03
Project	Originator	Volume							
Location	Type	Role	Number						

Reproduced by permission of Ordnance Survey on behalf of HMSO. © Crown copyright and database right 2017. All rights reserved. Ordnance Survey Licence number 100046668



-  Existing A9
-  Air Quality Monitoring Locations
-  Air Quality Residential Receptors



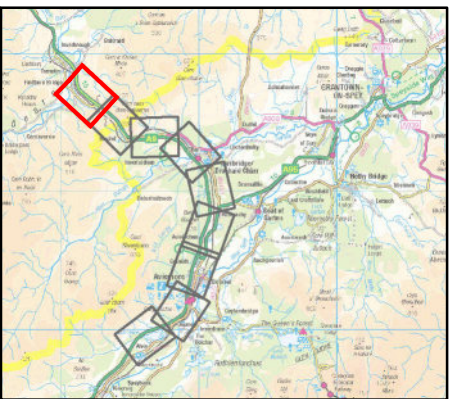
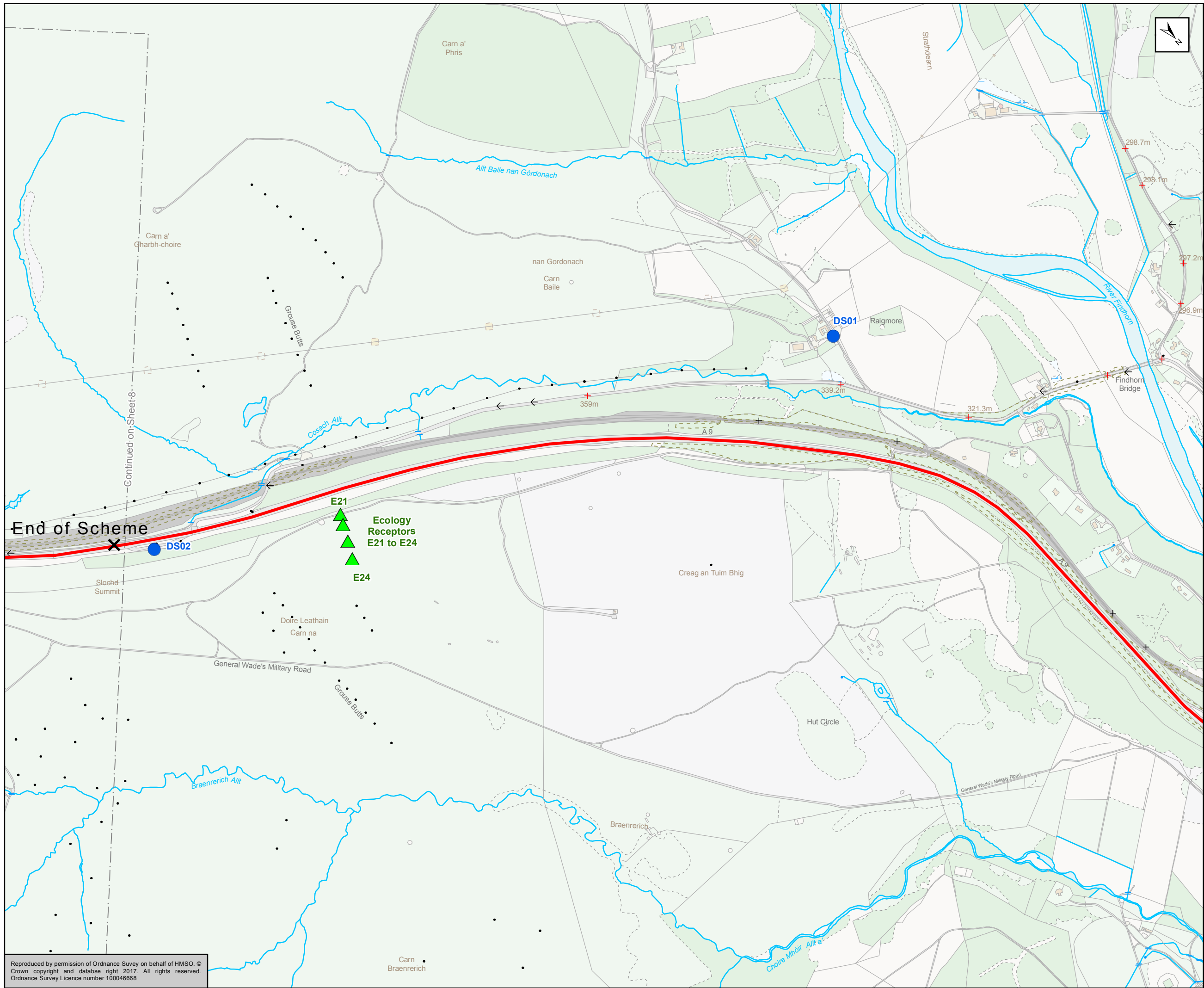
Status	FINAL	Subsidiary	B
--------	-------	------------	---






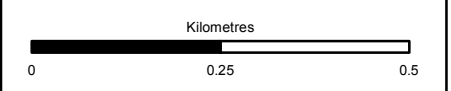
Figure 15.1h
Air Quality Receptors and
Monitoring Locations
Sheet 8 of 9

Scale	1:10,000	Drawn	JD	Checked	MLM	Approved	ROB	Authorised	SB
Document Number	A9P11-AMJ-EAQ-Z_ZZZZZ_XX-DR-GI-0008							Revision	P03
Project	Originator	Volume							
Location	Type	Role	Number						

Reproduced by permission of Ordnance Survey on behalf of HMSO. © Crown copyright and database right 2017. All rights reserved. Ordnance Survey Licence number 100046668



-  Existing A9
-  Air Quality Monitoring Locations
-  Air Quality Ecological Receptors



Status	FINAL	Subsidiary	B
--------	-------	------------	---



Figure 15.1i
Air Quality Receptors and
Monitoring Locations
Sheet 9 of 9

Scale	1:10,000	Drawn	JD	Checked	MLM	Approved	ROB	Authorised	SB
Document Number	A9P11-AMJ-EAQ-Z_ZZZZ_XX-DR-GI-0009							Revision	P03
Location	Type	Role	Number						

Reproduced by permission of Ordnance Survey on behalf of HMSO. © Crown copyright and database right 2017. All rights reserved. Ordnance Survey Licence number 100046668