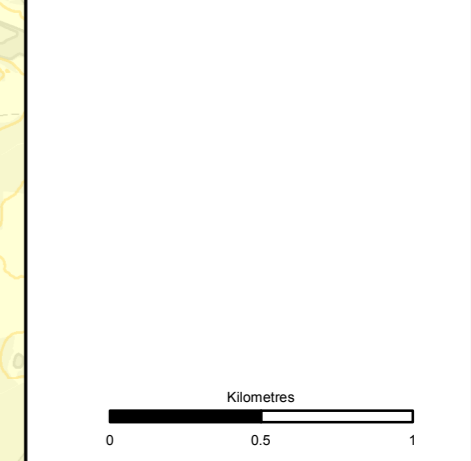


- Existing A9
- 1km Study Area
- Private Water Supplies**
 - Properties Confirmed as Supplied by Groundwater Source
 - Properties with Unconfirmed/Unknown Source
 - Confirmed Groundwater Source Locations
 - Unconfirmed Groundwater/Surface Water Source Locations
- Groundwater Vulnerability**
 - 5
 - 4a
 - 4b
 - 3
 - 2
 - 1
 - Not available



Status: FINAL Subtitle: B

Client: **TRANSPORT SCOTLAND**
COMHDHAIL ALBA

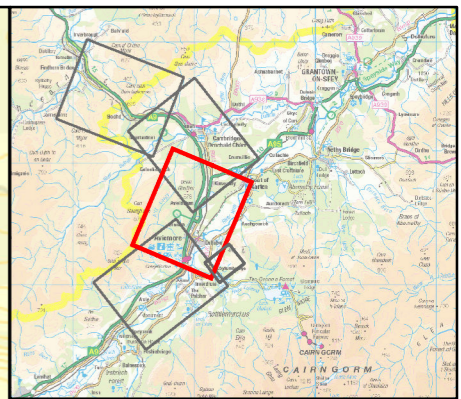
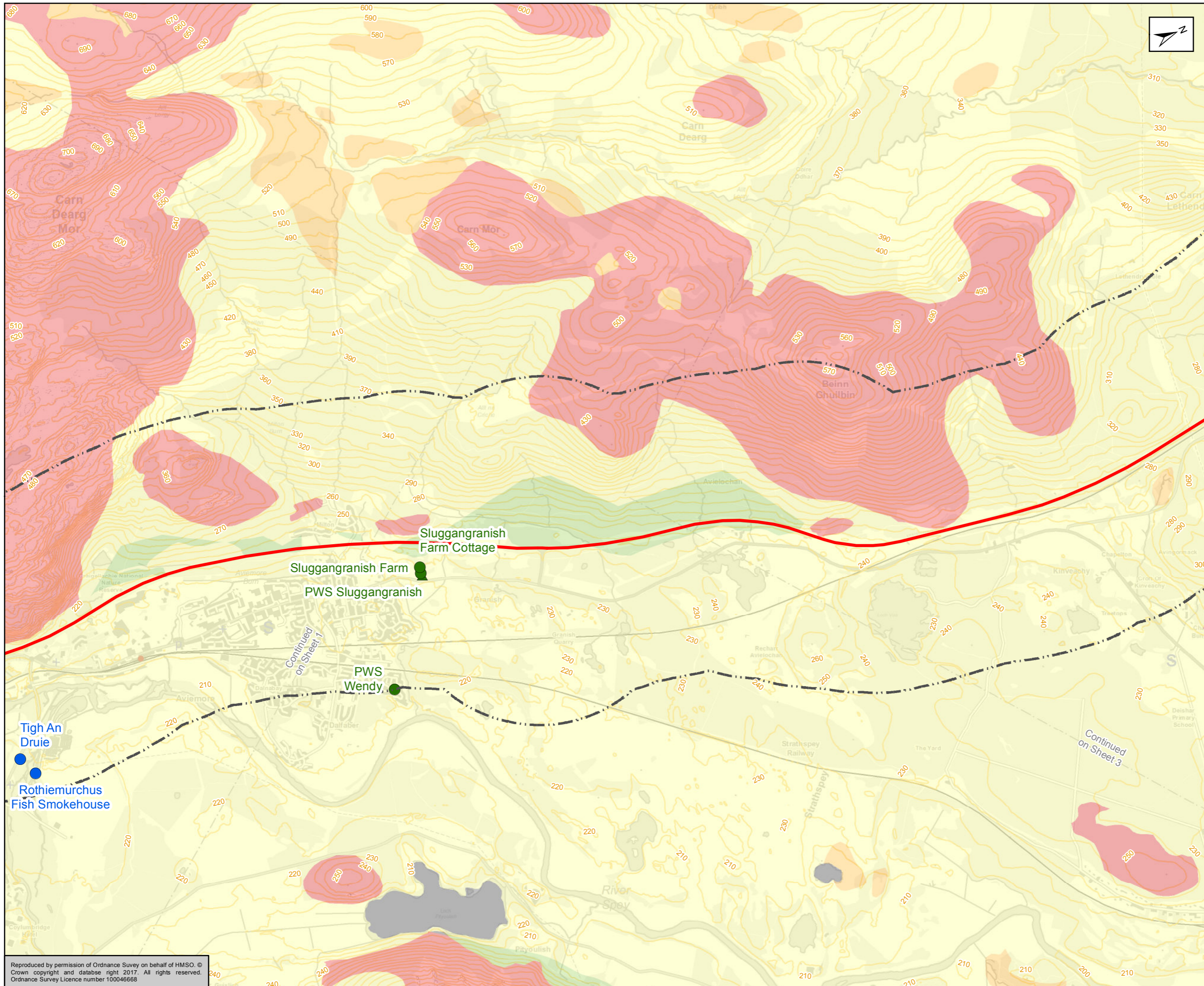
A9
DUALLING
PERTH TO INVERNESS
Dalraddy to Slochd

ATKINS mouchel

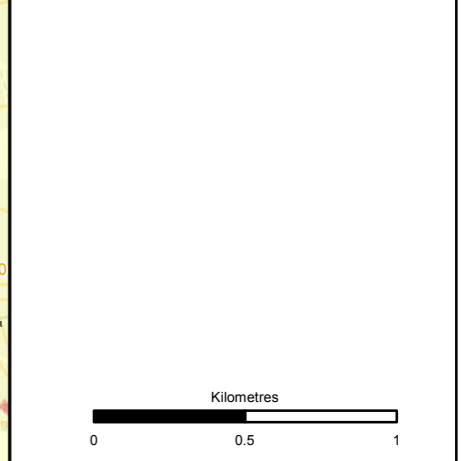
Figure 9.8a
Dalraddy to Slochd
Hydrogeology
1 of 4

Scale: 1:25,000	Drawn: MM	Checked: RS	Approved: ROB	Authorised: SB
Document Number: A9P11-AMJ-EGT-Z_ZZZZZ_XX-DR-GI-0038	Project: A9P11-AMJ-EGT-Z_ZZZZZ_XX-DR-GI-0038	Originator: A9P11-AMJ-EGT-Z_ZZZZZ_XX-DR-GI-0038	Volume: A9P11-AMJ-EGT-Z_ZZZZZ_XX-DR-GI-0038	Revision: P03
Location:	Type:	Role:	Number:	

Reproduced by permission of Ordnance Survey on behalf of HMSO. © Crown copyright and database right 2017. All rights reserved. Ordnance Survey Licence number 100046668



- Existing A9
- 1km Study Area
- Private Water Supplies**
 - Properties Confirmed as Supplied by Groundwater Source
 - Properties with Unconfirmed/Unknown Source
 - Confirmed Groundwater Source Locations
 - Unconfirmed Groundwater/Surface Water Source Locations
- Groundwater Vulnerability**
 - 5
 - 4a
 - 4b
 - 3
 - 2
 - 1
 - Not available



Status: FINAL Subtitle: B

Client: **TRANSPORT SCOTLAND**
COMHDHAIL ALBA

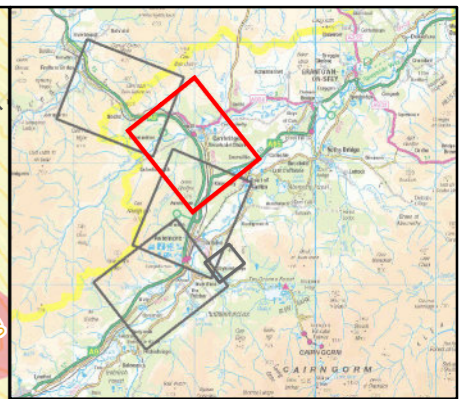
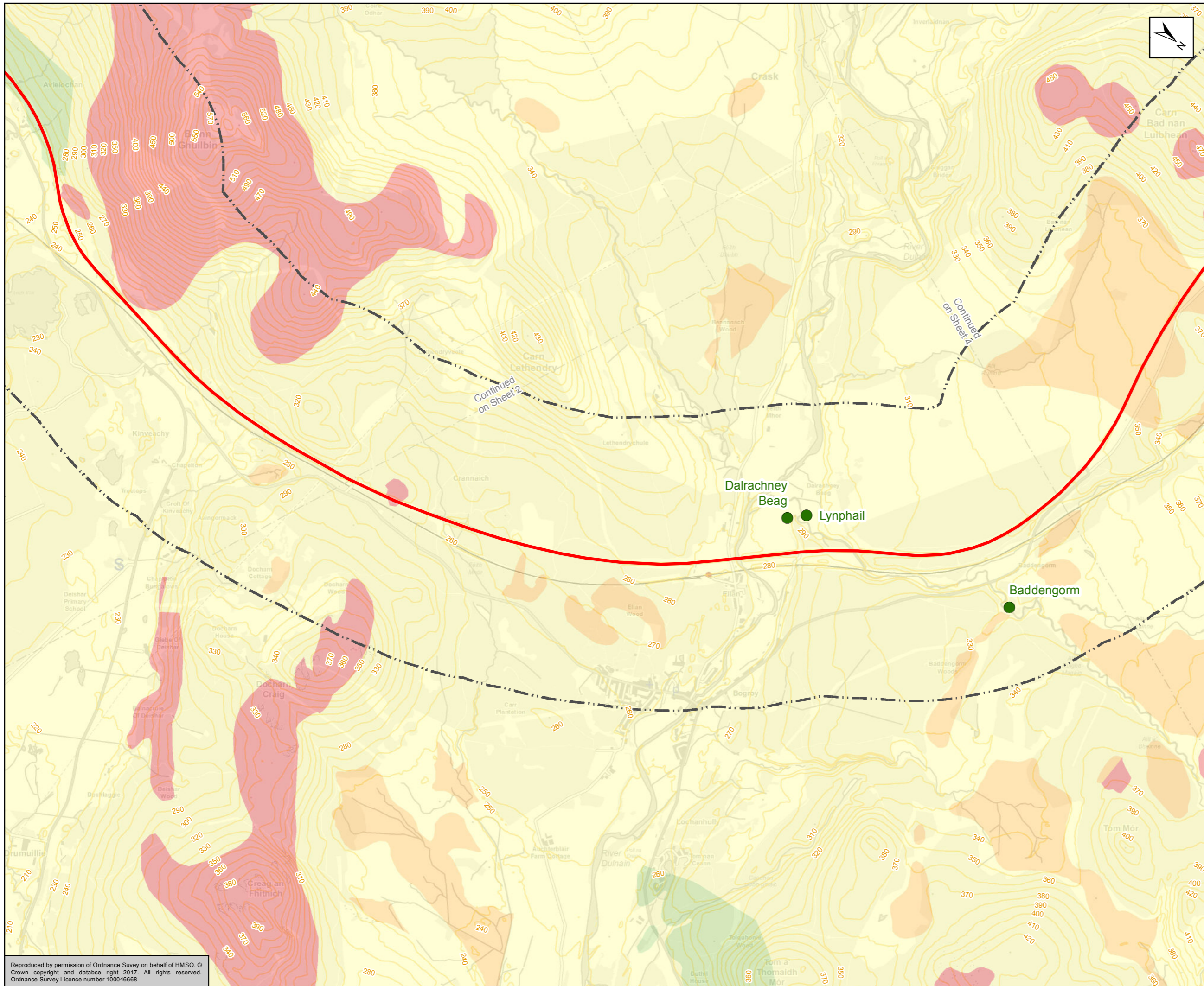


ATKINS mouchel

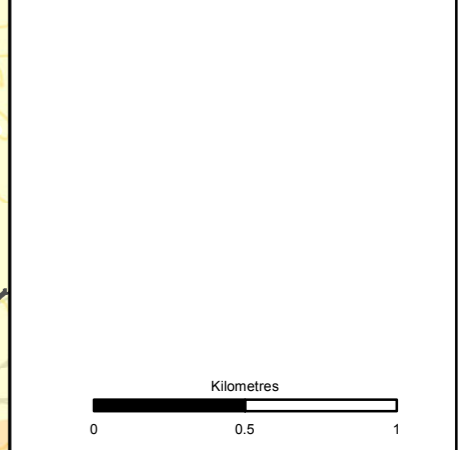
Figure 9.8b
Dalraddy to Slochd
Hydrogeology
2 of 4

Scale: 1:25,000	Drawn: MM	Checked: RS	Approved: ROB	Authorised: SB
Document Number: A9P11-AMJ-EGT-Z_ZZZZZ_XX-DR-GI-0039	Project: A9P11-AMJ-EGT-Z_ZZZZZ_XX-DR-GI-0039	Originator: A9P11-AMJ-EGT-Z_ZZZZZ_XX-DR-GI-0039	Volume: A9P11-AMJ-EGT-Z_ZZZZZ_XX-DR-GI-0039	Revision: P03
Location:	Type:	Role:	Number:	

Reproduced by permission of Ordnance Survey on behalf of HMSO. © Crown copyright and database right 2017. All rights reserved. Ordnance Survey Licence number 100046668



- Existing A9
- 1km Study Area
- Private Water Supplies**
- Properties Confirmed as Supplied by Groundwater Source
- Properties with Unconfirmed/Unknown Source
- Confirmed Groundwater Source Locations
- Unconfirmed Groundwater/Surface Water Source Locations
- Groundwater Vulnerability**
- 5
- 4a
- 4b
- 3
- 2
- 1
- Not available



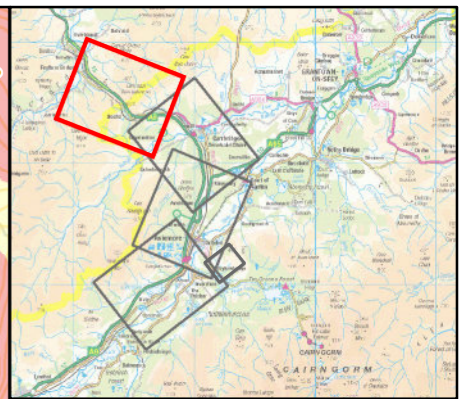
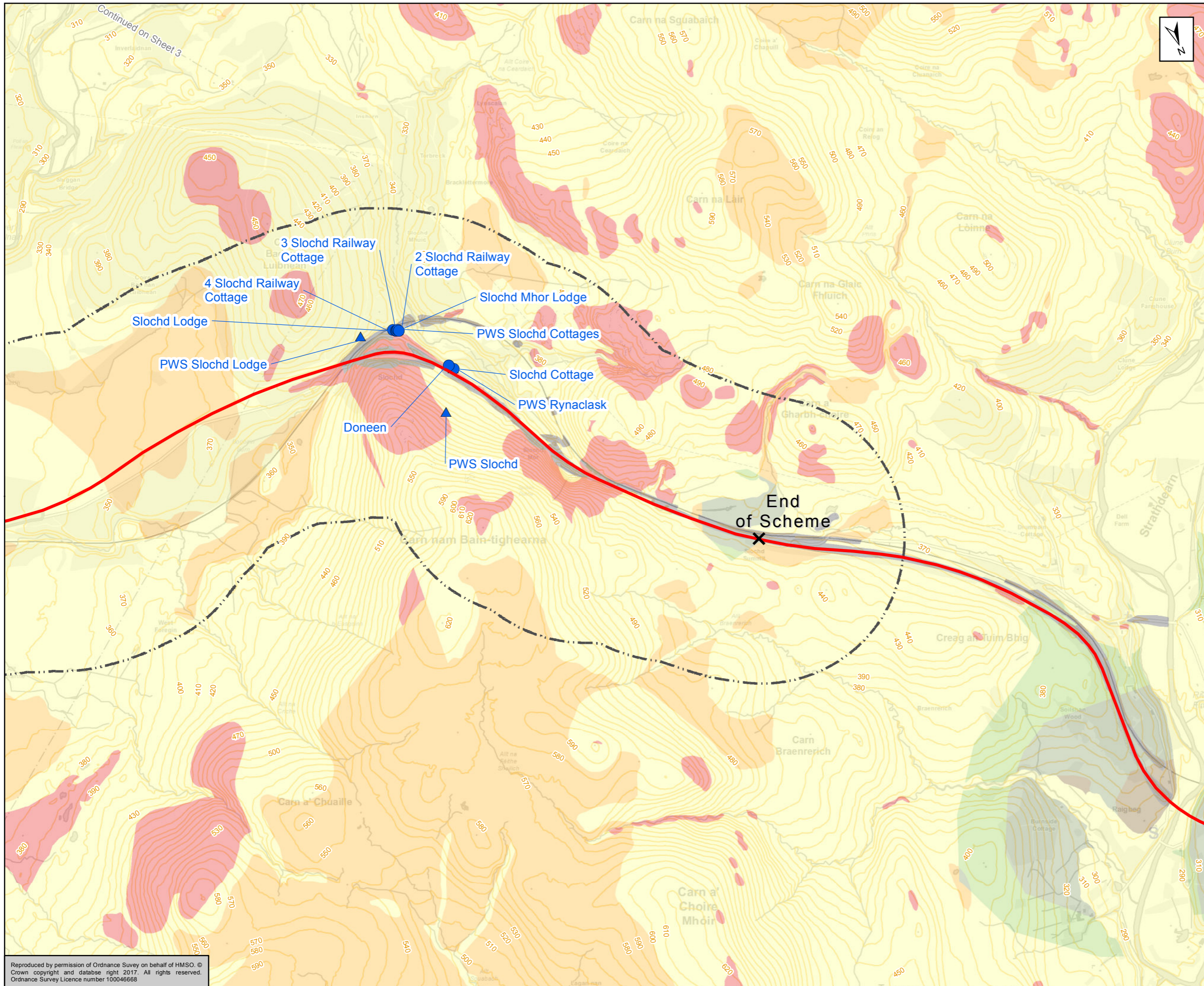
Status: FINAL Subtitle: B



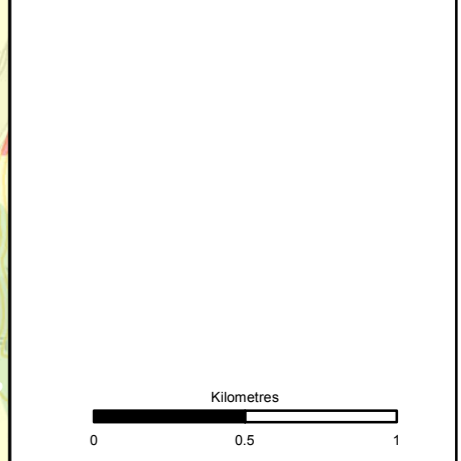
Figure 9.8c
Dalraddy to Slochd
Hydrogeology
3 of 4

Scale: 1:25,000	Drawn: MM	Checked: RS	Approved: ROB	Authorised: SB
Document Number: A9P11-AMJ-EGT-Z_ZZZZ_X-DR-GI-0040	Project: A9P11-AMJ-EGT-Z_ZZZZ_X-DR-GI-0040	Originator: A9P11-AMJ-EGT-Z_ZZZZ_X-DR-GI-0040	Volume: A9P11-AMJ-EGT-Z_ZZZZ_X-DR-GI-0040	Revision: P03
Location:	Type:	Role:	Number:	

Reproduced by permission of Ordnance Survey on behalf of HMSO. © Crown copyright and database right 2017. All rights reserved. Ordnance Survey Licence number 100046668



- Existing A9
- 1km Study Area
- Private Water Supplies**
 - Properties Confirmed as Supplied by Groundwater Source
 - Properties with Unconfirmed/Unknown Source
 - Confirmed Groundwater Source Locations
 - Unconfirmed Groundwater/Surface Water Source Locations
- Groundwater Vulnerability**
 - 5
 - 4a
 - 4b
 - 3
 - 2
 - 1
 - Not available



Status: FINAL Subtitle: B

Client: **TRANSPORT SCOTLAND**
COMHDHAIL ALBA

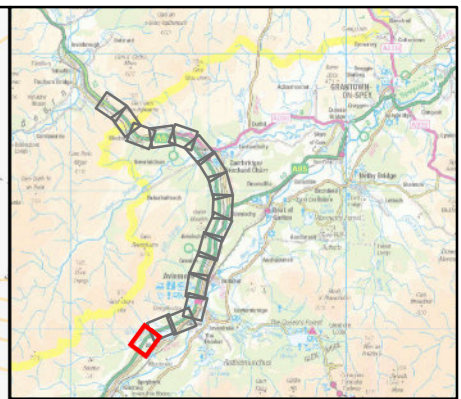
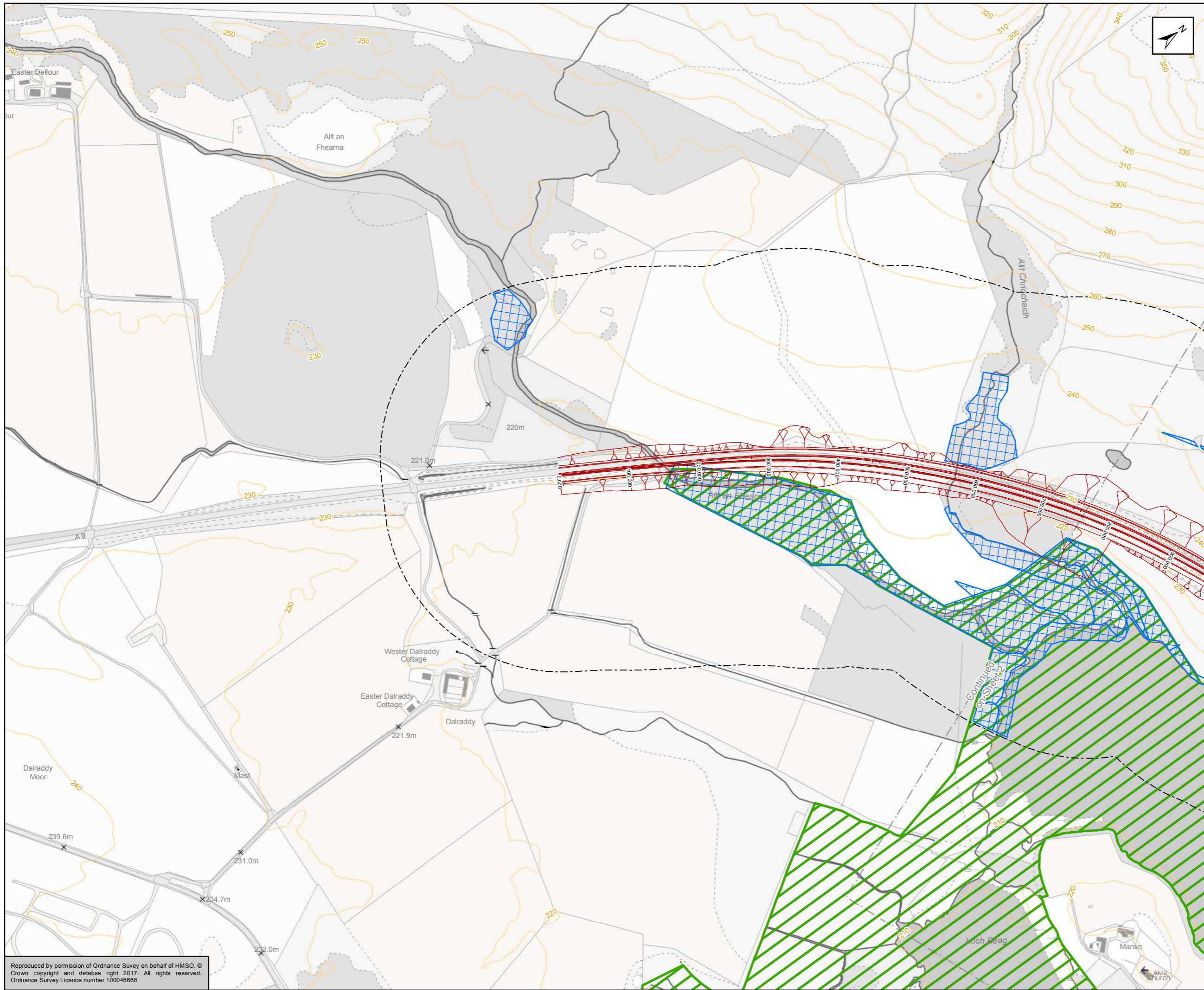


ATKINS mouchel

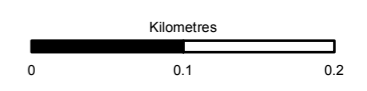
Figure 9.8d
Dalraddy to Slochd
Hydrogeology
4 of 4

Scale: 1:25,000	Drawn: MM	Checked: RS	Approved: ROB	Authorised: SB
Document Number: A9P11-AMJ-EGT-Z_ZZZZ_XX-DR-GI-0041	Project: A9P11-AMJ-EGT-Z_ZZZZ_XX-DR-GI-0041	Originator: A9P11-AMJ-EGT-Z_ZZZZ_XX-DR-GI-0041	Volume: A9P11-AMJ-EGT-Z_ZZZZ_XX-DR-GI-0041	Revision: P03

Reproduced by permission of Ordnance Survey on behalf of HMSO. © Crown copyright and database right 2017. All rights reserved. Ordnance Survey Licence number 100046668



- Mainline Option 1 (Southbound Widening)
- 250m Study Area
- Potential GWDTE
- Site of Special Scientific Interest (SSSI)



Status: FINAL Subarea: B

Client: **TRANSPORT SCOTLAND**
COMHDHAIL ALBA

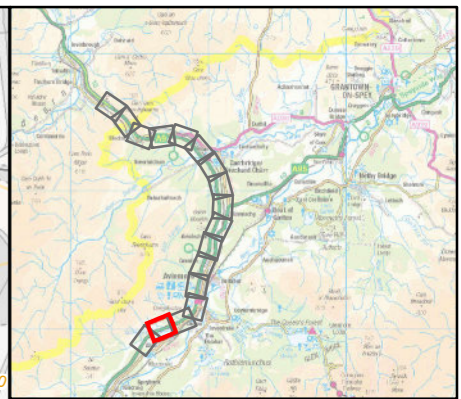
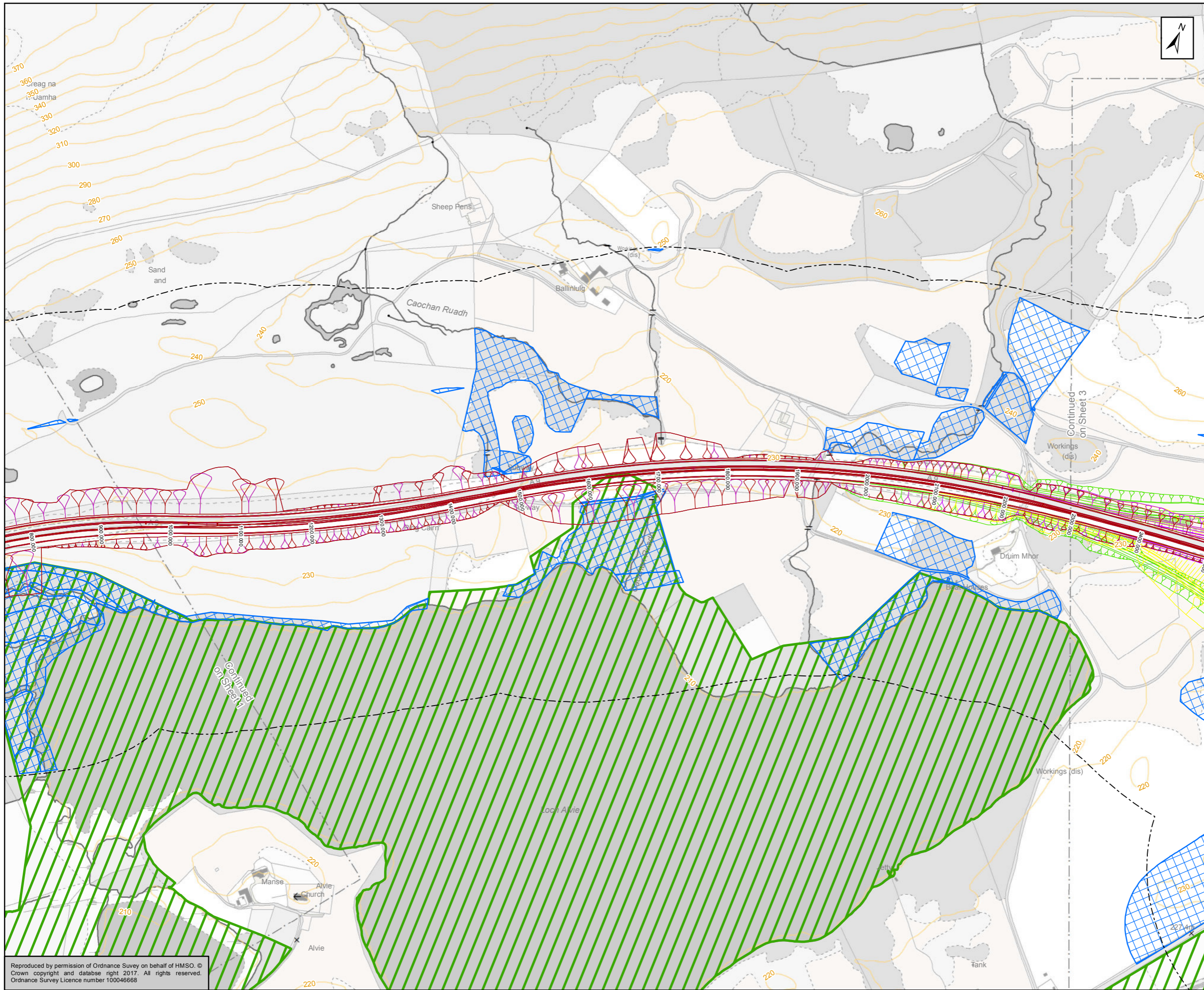


ATKINS mouchel

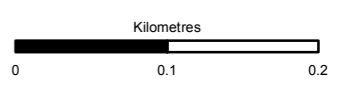
Title: **Figure 9.9a(1)**
Dalraddy to Slochd
GWDTEs
Sheet 1 of 17

Scale: 1:5,000	Drawn: MM	Checked: RS	Approved: ROB	Authorised: SB
Document Number: A9P11-AMJ-EGT-Z_ZZZZZ_XX-DR-GI-0042	Project: A9P11-AMJ-EGT-Z_ZZZZZ_XX-DR-GI-0042	Originator: A9P11-AMJ-EGT-Z_ZZZZZ_XX-DR-GI-0042	Volume: A9P11-AMJ-EGT-Z_ZZZZZ_XX-DR-GI-0042	Revision: P03
Location:	Type:	Role:	Number:	

Reproduced by permission of Ordnance Survey on behalf of HMSO. © Crown copyright and database right 2017. All rights reserved. Ordnance Survey Licence number 100046668



- Mainline Option 1 (Southbound Widening)
- Aviemore South Junction Options (Southbound Widening)**
- A02 - Half Cloverleaf - Quadrants 1 & 4
- A09 - Diamond Left Right with Ghost Island
- A18 - Left Right Stagger with B9152 Realigned
- 250m Study Area
- Potential GWDTE
- Site of Special Scientific Interest (SSSI)



Status: FINAL Subsidiary: B

Client: **TRANSPORT SCOTLAND**
COMHDHAIL ALBA

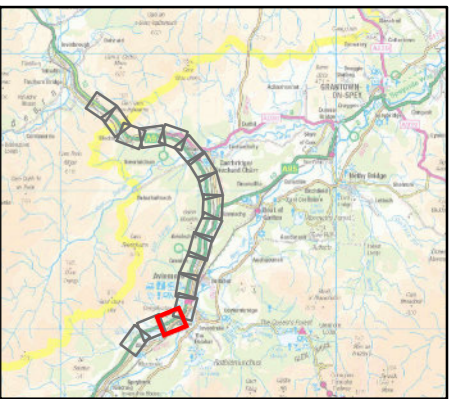
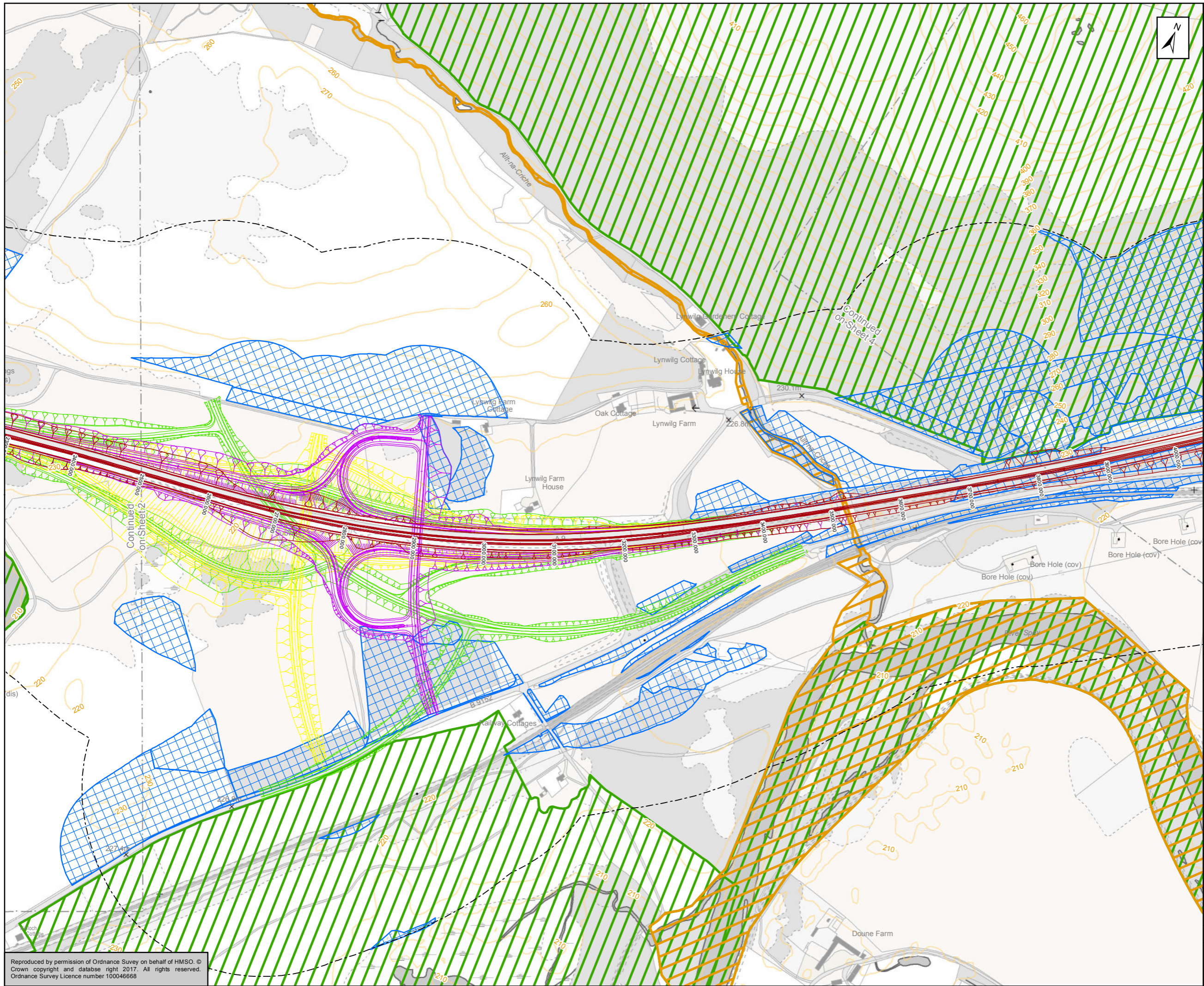


ATKINS mouchel

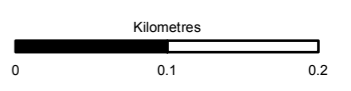
Figure 9.9b(1)
Dalraddy to Slochd
GWDTEs
Sheet 2 of 17

Scale: 1:5,000	Drawn: MM	Checked: RS	Approved: ROB	Authorised: SB
Document Number: A9P11-AMJ-EGT-Z_ZZZZZ_XX-DR-GI-0043	Project: A9P11-AMJ-EGT-Z_ZZZZZ_XX-DR-GI-0043	Originator: [Blank]	Volume: [Blank]	Revision: P03
Location: [Blank]	Type: [Blank]	Role: [Blank]	Number: [Blank]	[Blank]

Reproduced by permission of Ordnance Survey on behalf of HMSO. © Crown copyright and database right 2017. All rights reserved. Ordnance Survey Licence number 100046668



- Mainline Option 1 (Southbound Widening)
- Aviemore South Junction Options (Southbound Widening)**
- A02 - Half Cloverleaf - Quadrants 1 & 4
- A09 - Diamond Left Right with Ghost Island
- A18 - Left Right Stagger with B9152 Realigned
- 250m Study Area
- Potential GWDE
- Special Area of Conservation (SAC)
- Site of Special Scientific Interest (SSSI)



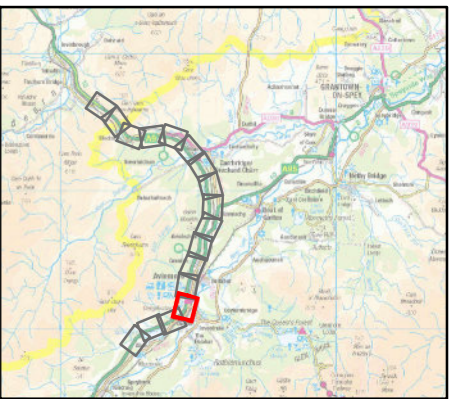
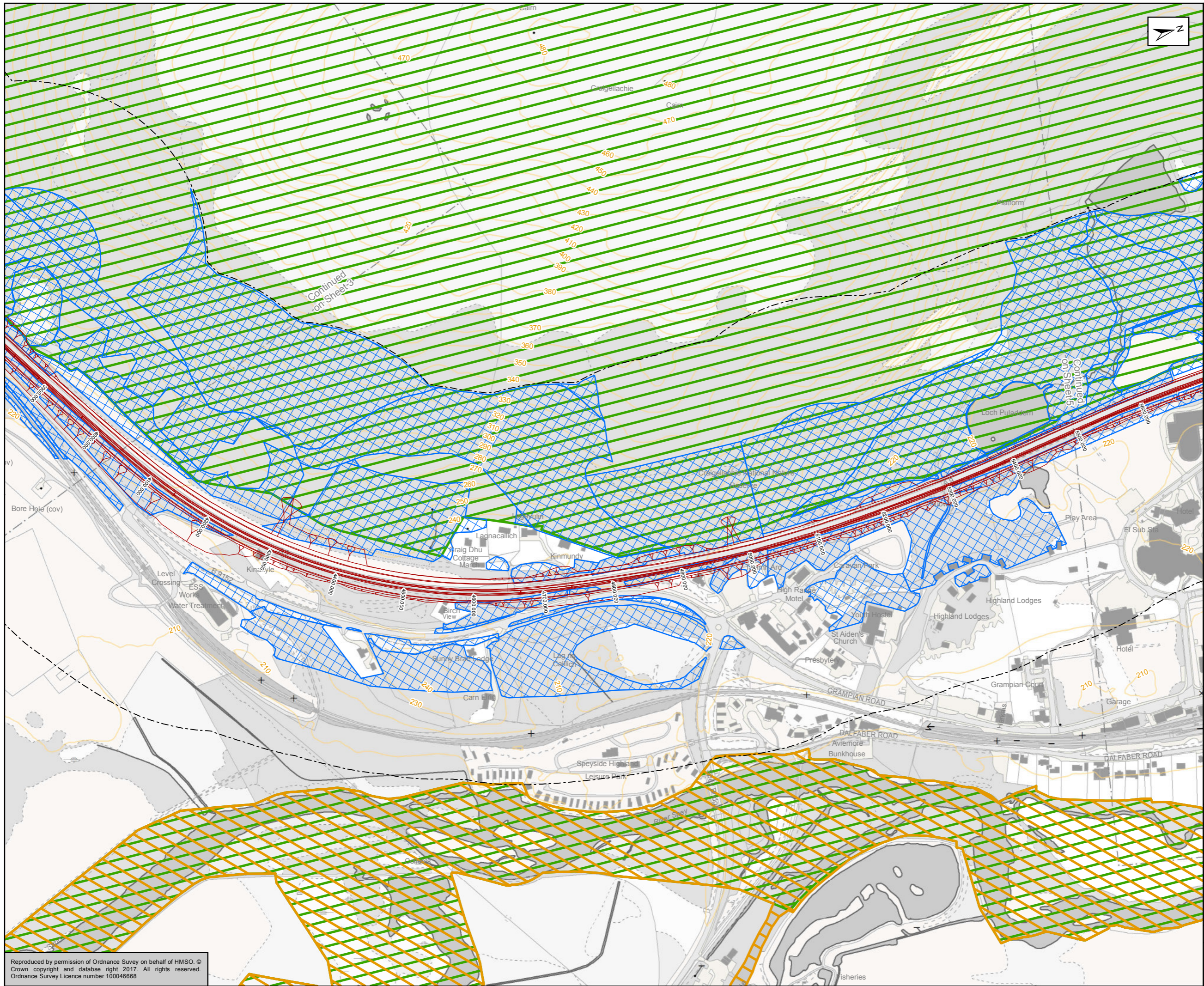
Status: FINAL Subsidiary: B



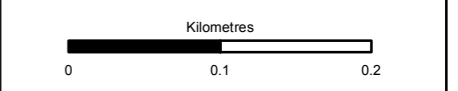
Figure 9.9c(1)
Dalraddy to Slochd
GWDEs
Sheet 3 of 17

Scale: 1:5,000	Drawn: MM	Checked: RS	Approved: ROB	Authorised: SB
Document Number: A9P11-AMJ-EGT-Z_ZZZZZ_XX-DR-GI-0044	Project: A9P11-AMJ-EGT-Z_ZZZZZ_XX-DR-GI-0044	Originator: A9P11-AMJ-EGT-Z_ZZZZZ_XX-DR-GI-0044	Volume: A9P11-AMJ-EGT-Z_ZZZZZ_XX-DR-GI-0044	Revision: P03
Location:	Type:	Role:	Number:	

Reproduced by permission of Ordnance Survey on behalf of HMSO. © Crown copyright and database right 2017. All rights reserved. Ordnance Survey Licence number 100046668



- Mainline Option 1 (Southbound Widening)
- 250m Study Area
- Potential GWDTE
- Special Area of Conservation (SAC)
- Site of Special Scientific Interest (SSSI)



Status: FINAL Submittal: B

Client: **TRANSPORT SCOTLAND**
COMHDHAIL ALBA

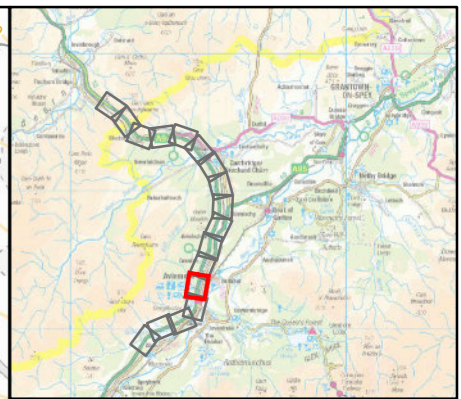
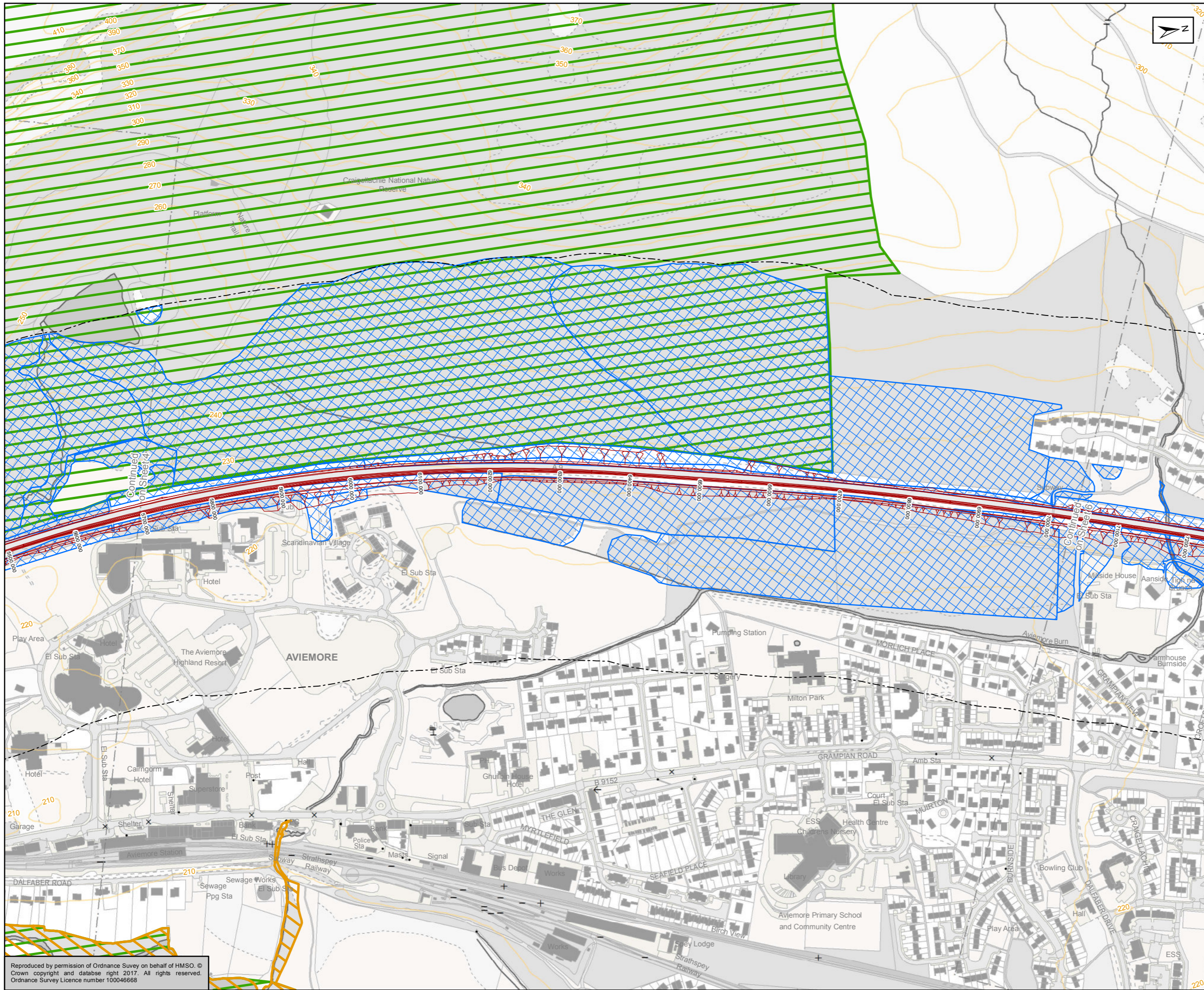


ATKINS mouchel

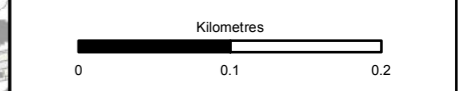
Figure 9.9d(1)
Dalraddy to Slochd
GWDTEs
Sheet 4 of 17

Scale	1:5,000	Drawn	MM	Checked	RS	Approved	ROB	Authorised	SB
Document Number	A9P11-AMJ-EGT-Z_ZZZZZ_XX-DR-GI-0045							Revision	P03
Project	Originator	Volume							
Location	Type	Role	Number						

Reproduced by permission of Ordnance Survey on behalf of HMSO. © Crown copyright and database right 2017. All rights reserved. Ordnance Survey Licence number 100046668



- Mainline Option 1 (Southbound Widening)
- 250m Study Area
- Potential GWDTs
- Special Area of Conservation (SAC)
- Site of Special Scientific Interest (SSSI)



Status: FINAL Submittal: B

Client: **TRANSPORT SCOTLAND**
COMHDHAIL ALBA

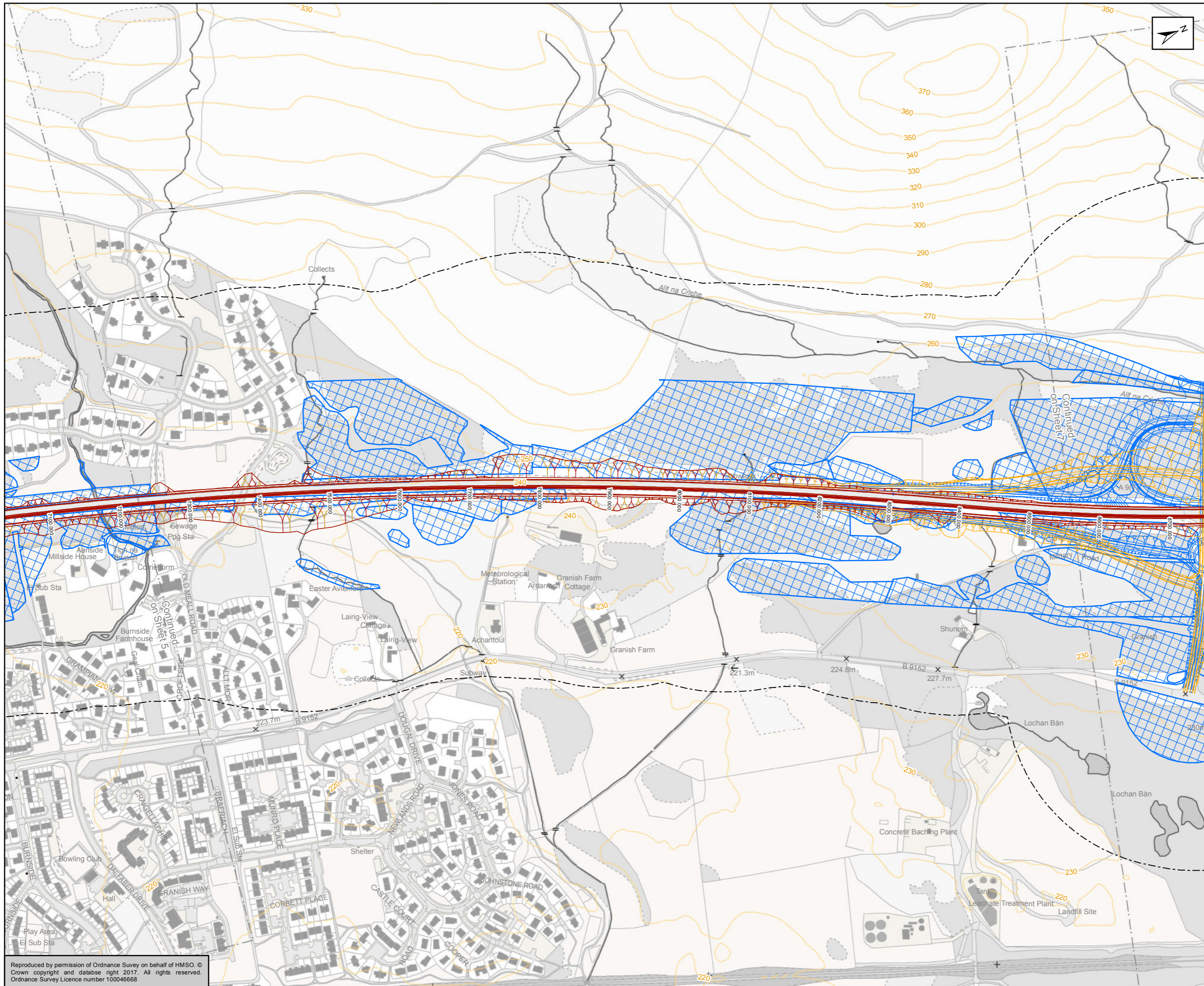


ATKINS mouchel


Figure 9.9e(1)
Dalraddy to Slochd
GWDTs
Sheet 5 of 17

Scale: 1:5,000	Drawn: MM	Checked: RS	Approved: ROB	Authorised: SB
Document Number: A9P11-AMJ-EGT-Z_ZZZZZ_XX-DR-GI-0046	Project: A9P11-AMJ-EGT-Z_ZZZZZ_XX-DR-GI-0046	Originator: A9P11-AMJ-EGT-Z_ZZZZZ_XX-DR-GI-0046	Volume: A9P11-AMJ-EGT-Z_ZZZZZ_XX-DR-GI-0046	Revision: P03
Location:	Type:	Role:	Number:	

Reproduced by permission of Ordnance Survey on behalf of HMSO. © Crown copyright and database right 2017. All rights reserved. Ordnance Survey Licence number 100046668



- Mainline Option 1 (Southbound Widening)
- Granish Junction Options (Southbound Widening)**
- C31 - Diamond
- C34 - Half Dumbbell / Cloverleaf
- 250m Study Area
- Potential GWDTE



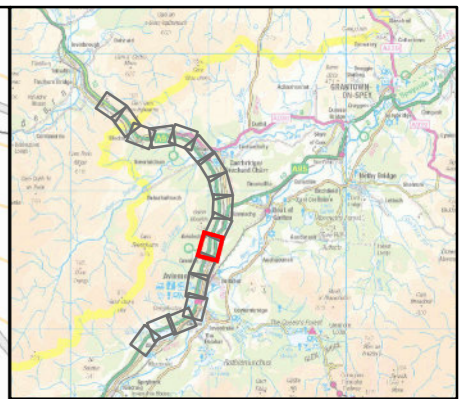
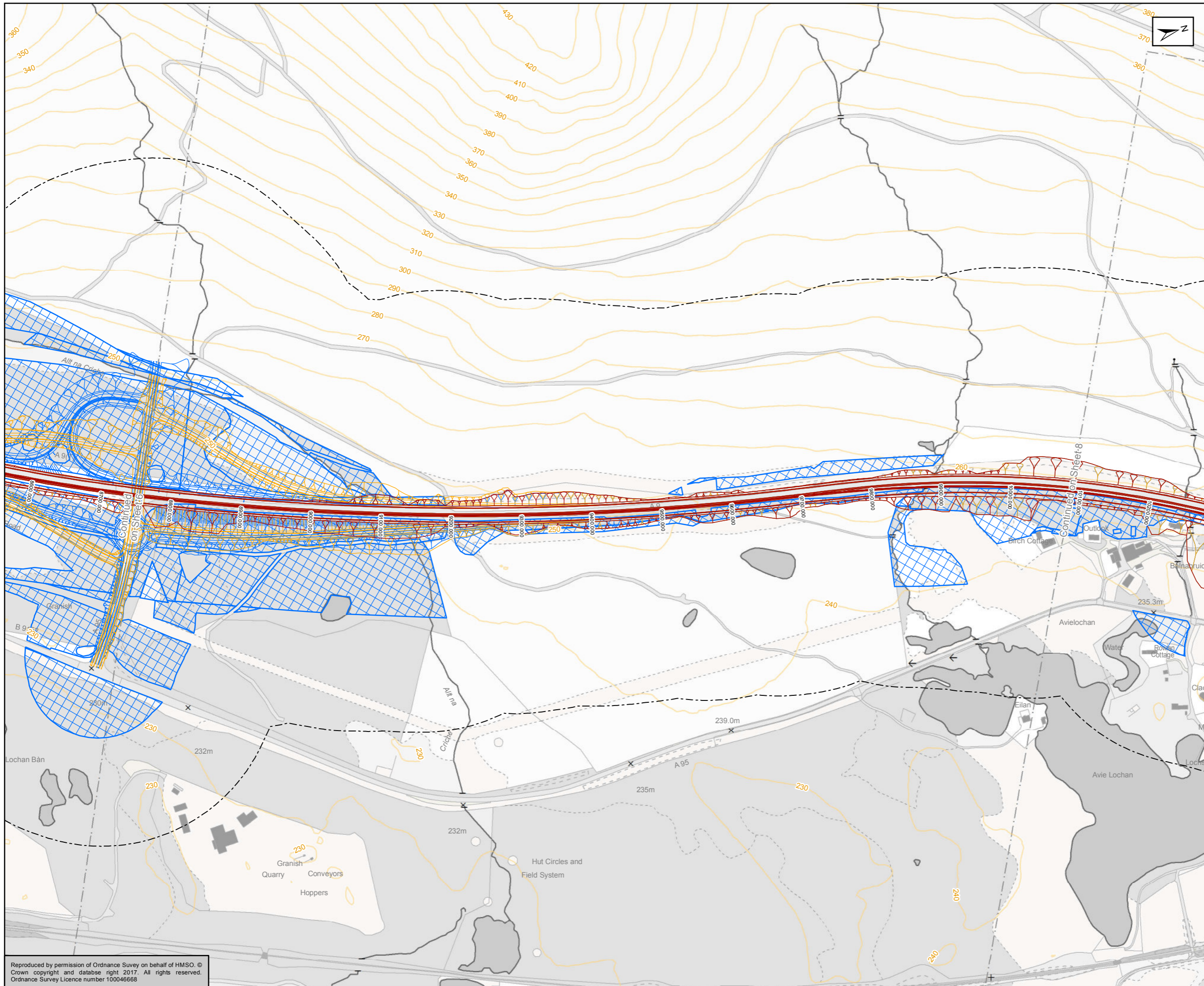
Status: FINAL
 Substudy: B



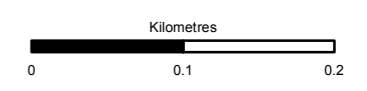
Figure 9.9f(1)
 Dalraddy to Slochd
 GWDTEs
 Sheet 6 of 17

Scale: 1:5,000	Drawn: MM	Checked: RS	Approved: ROB	Authorised: SB
Document Number: A9P11-AMJ-EGT-Z_ZZZZZ_XX-DR-GI-0047	Project: A9P11-AMJ-EGT-Z_ZZZZZ_XX-DR-GI-0047	Originator: A9P11-AMJ-EGT-Z_ZZZZZ_XX-DR-GI-0047	Volume: A9P11-AMJ-EGT-Z_ZZZZZ_XX-DR-GI-0047	Revision: P03
Location:	Type:	Role:	Number:	

Reproduced by permission of Ordnance Survey on behalf of HMSO. © Crown copyright and database right 2017. All rights reserved. Ordnance Survey Licence number 100046668



- Mainline Option 1 (Southbound Widening)
- Granish Junction Options (Southbound Widening)**
- C31 - Diamond
- C34 - Half Dumbbell / Cloverleaf
- 250m Study Area
- Potential GWDTE



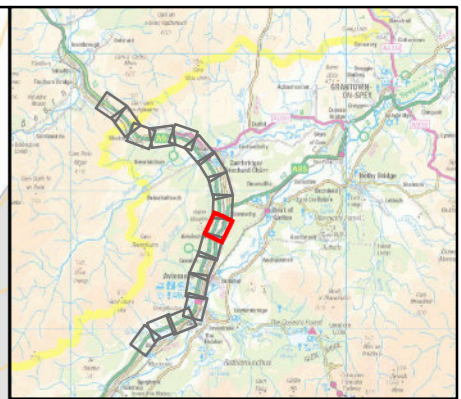
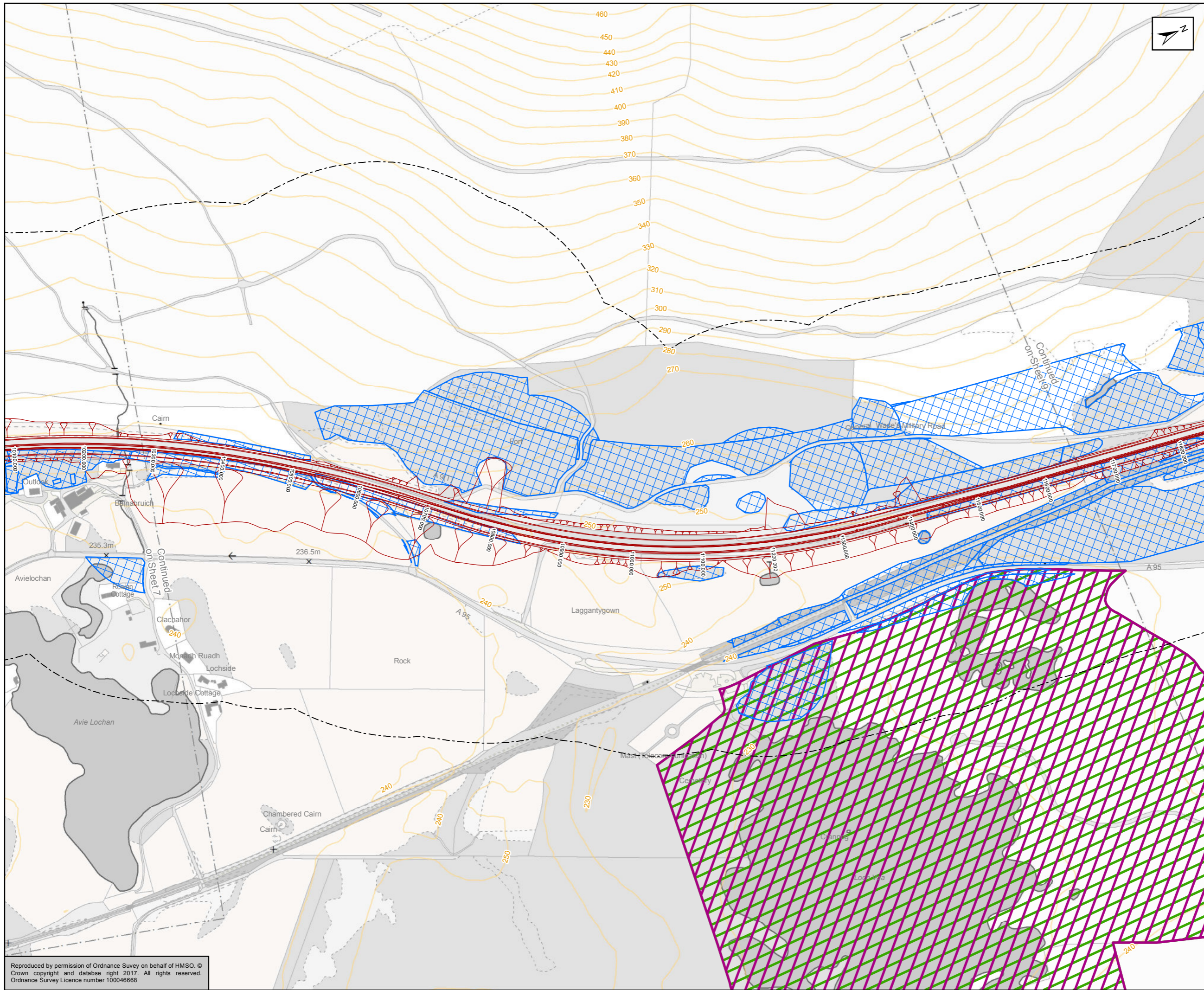
Status: FINAL Submittal: B



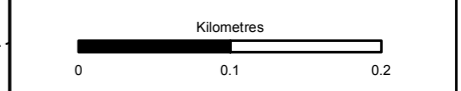
Figure 9.9g(1)
Dalraddy to Slochd
GWDTEs
Sheet 7 of 17

Scale: 1:5,000	Drawn: MM	Checked: RS	Approved: ROB	Authorised: SB
Document Number: A9P11-AMJ-EGT-Z_ZZZZZ_XX-DR-GI-0048	Project: A9P11-AMJ-EGT-Z_ZZZZZ_XX-DR-GI-0048	Originator: A9P11-AMJ-EGT-Z_ZZZZZ_XX-DR-GI-0048	Volume: A9P11-AMJ-EGT-Z_ZZZZZ_XX-DR-GI-0048	Revision: P03
Location:	Type:	Role:	Number:	

Reproduced by permission of Ordnance Survey on behalf of HMSO. © Crown copyright and database right 2017. All rights reserved. Ordnance Survey Licence number 100046668



- Mainline Option 1 (Southbound Widening)
- 250m Study Area
- Potential GWDT
- Special Protection Area (SPA)
- Site of Special Scientific Interest (SSSI)



Status: FINAL Submittal: B

Client: **TRANSPORT SCOTLAND**
COMHDHAIL ALBA

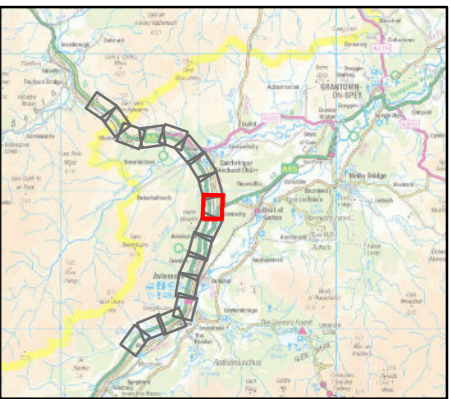
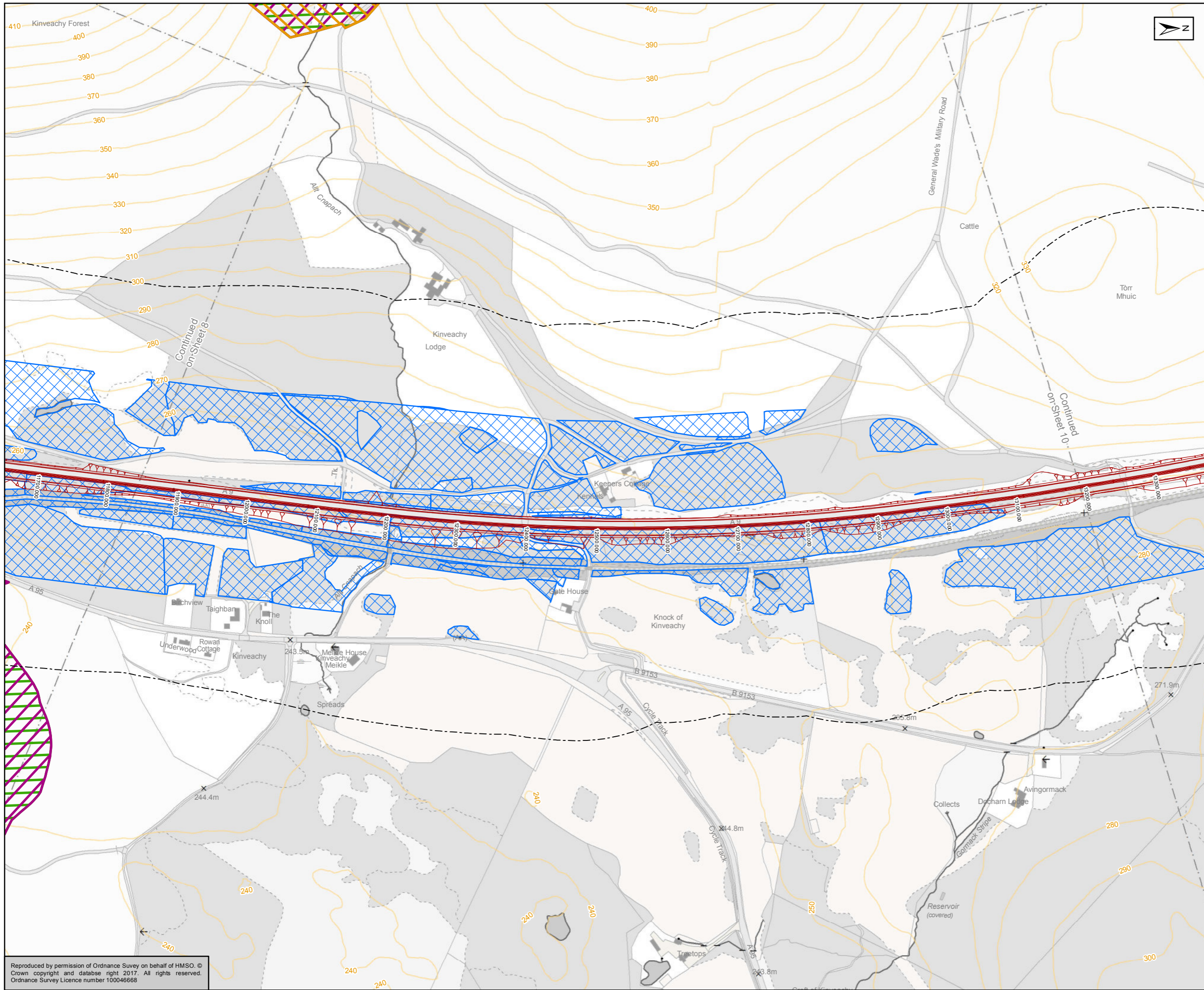


ATKINS mouchel

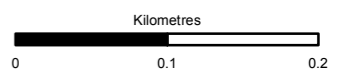
Title: **Figure 9.9h(1)
Dalraddy to Slochd
GWDTs
Sheet 8 of 17**

Scale: 1:5,000	Drawn: MM	Checked: RS	Approved: ROB	Authorised: SB
Document Number: A9P11-AMJ-EGT-Z_ZZZZZ_XX-DR-GI-0049	Project: A9P11-AMJ-EGT-Z_ZZZZZ_XX-DR-GI-0049	Originator: A9P11-AMJ-EGT-Z_ZZZZZ_XX-DR-GI-0049	Volume: A9P11-AMJ-EGT-Z_ZZZZZ_XX-DR-GI-0049	Revision: P03
Location:	Type:	Role:	Number:	

Reproduced by permission of Ordnance Survey on behalf of HMSO. © Crown copyright and database right 2017. All rights reserved. Ordnance Survey Licence number 100046668



- Mainline Option 1 (Southbound Widening)
- 250m Study Area
- Potential GWDTs
- Special Protection Area (SPA)
- Special Area of Conservation (SAC)
- Site of Special Scientific Interest (SSSI)



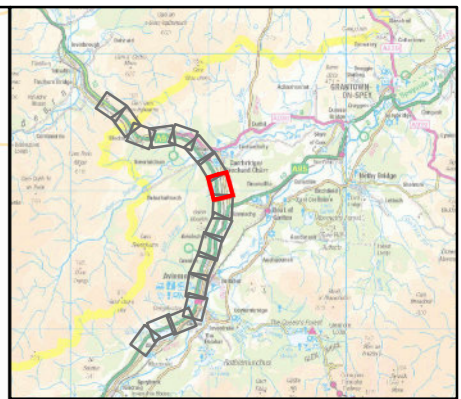
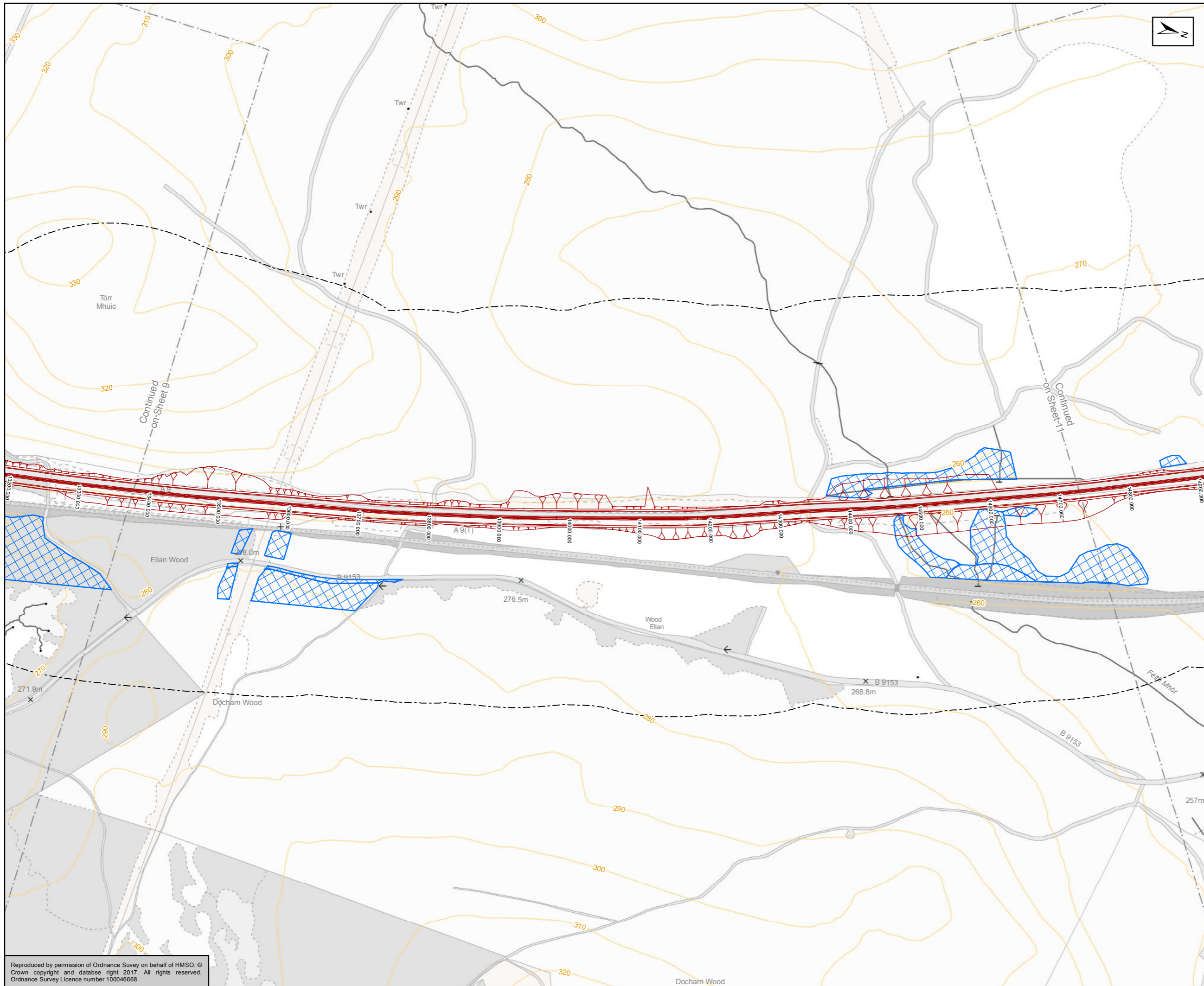
Status: FINAL Submittal: B



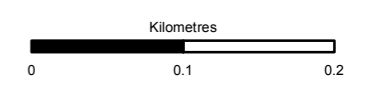
Figure 9.9i(1)
Dalraddy to Slochd
GWDTs
Sheet 9 of 17

Scale: 1:5,000	Drawn: MM	Checked: RS	Approved: ROB	Authorised: SB
Document Number: A9P11-AMJ-EGT-Z_ZZZZZ_XX-DR-GI-0050	Project: A9P11-AMJ-EGT-Z_ZZZZZ_XX-DR-GI-0050	Originator: A9P11-AMJ-EGT-Z_ZZZZZ_XX-DR-GI-0050	Volume: A9P11-AMJ-EGT-Z_ZZZZZ_XX-DR-GI-0050	Revision: P03
Location:	Type:	Role:	Number:	

Reproduced by permission of Ordnance Survey on behalf of HMSO. © Crown copyright and database right 2017. All rights reserved. Ordnance Survey Licence number 100046668



- Mainline Option 1 (Southbound Widening)
- 250m Study Area
- Potential GWDTE



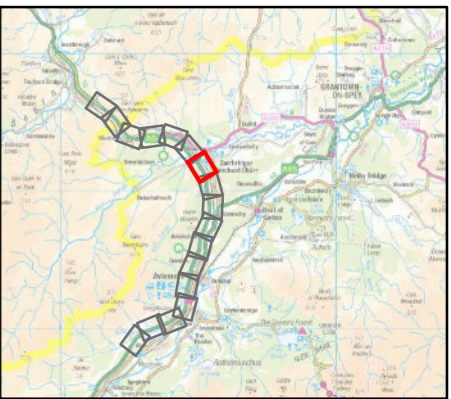
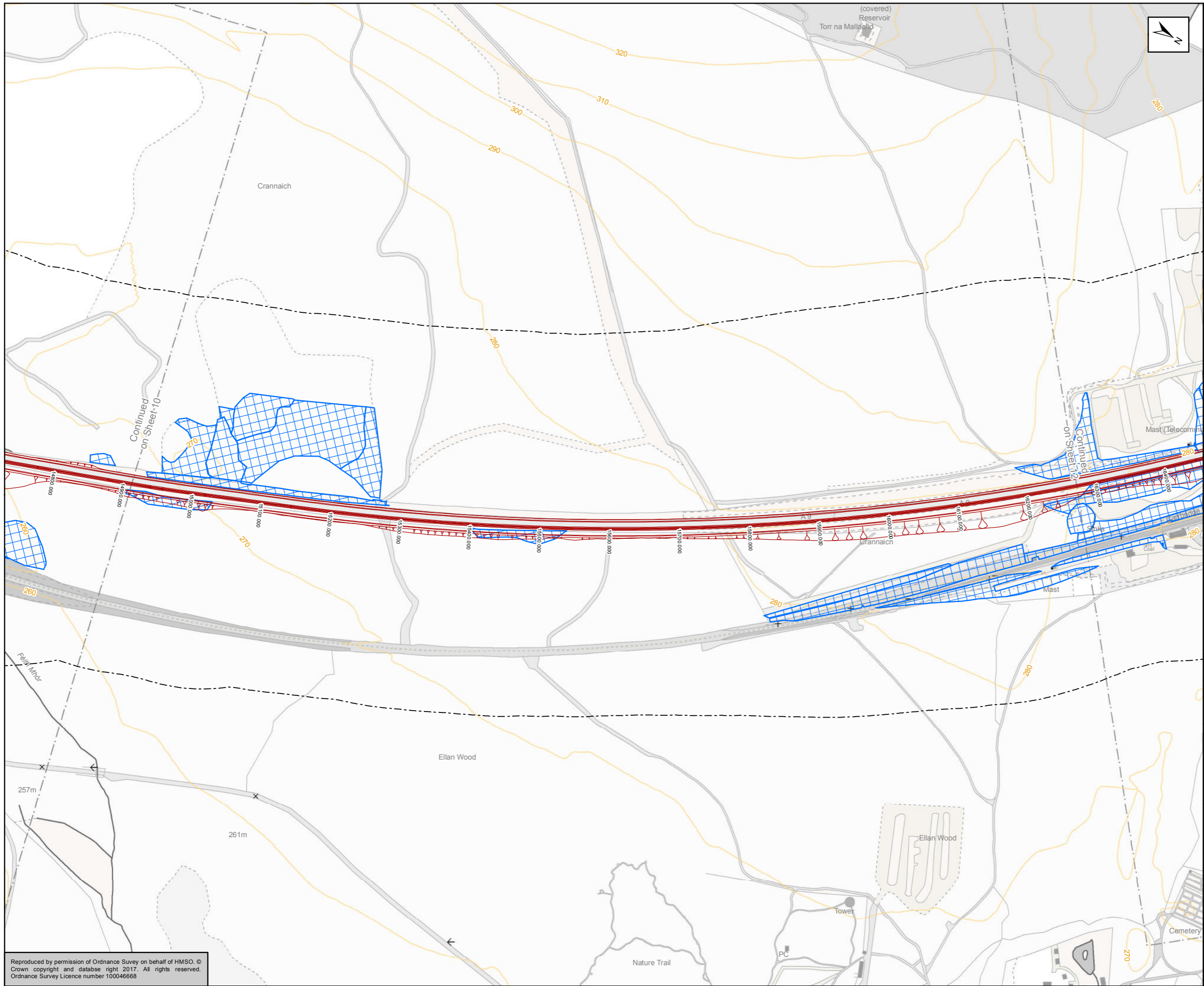
Status	FINAL	Subsidiary	B
--------	-------	------------	---



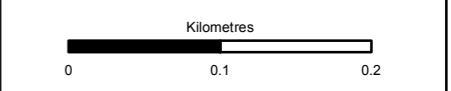
Figure 9.9j(1)
Dalraddy to Slochd
GWDTEs
Sheet 10 of 17

Scale	1:5,000	Drawn	MM	Checked	RS	Approved	ROB	Authorised	SB
Document Number	A9P11-AMJ-EGT-Z_ZZZZZ_XX-DR-GI-0051							Revision	P03
Project	Originator		Volume		Location		Type	Role	Number

Reproduced by permission of Ordnance Survey on behalf of HMSO. © Crown copyright and database right 2017. All rights reserved. Ordnance Survey Licence number 100046668



- Mainline Option 1 (Southbound Widening)
- 250m Study Area
- Potential GWDTE



Status: FINAL Subarea: B

Client: **TRANSPORT SCOTLAND**
COMHDHAIL ALBA

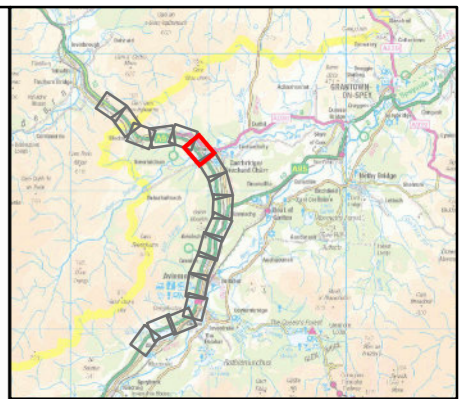
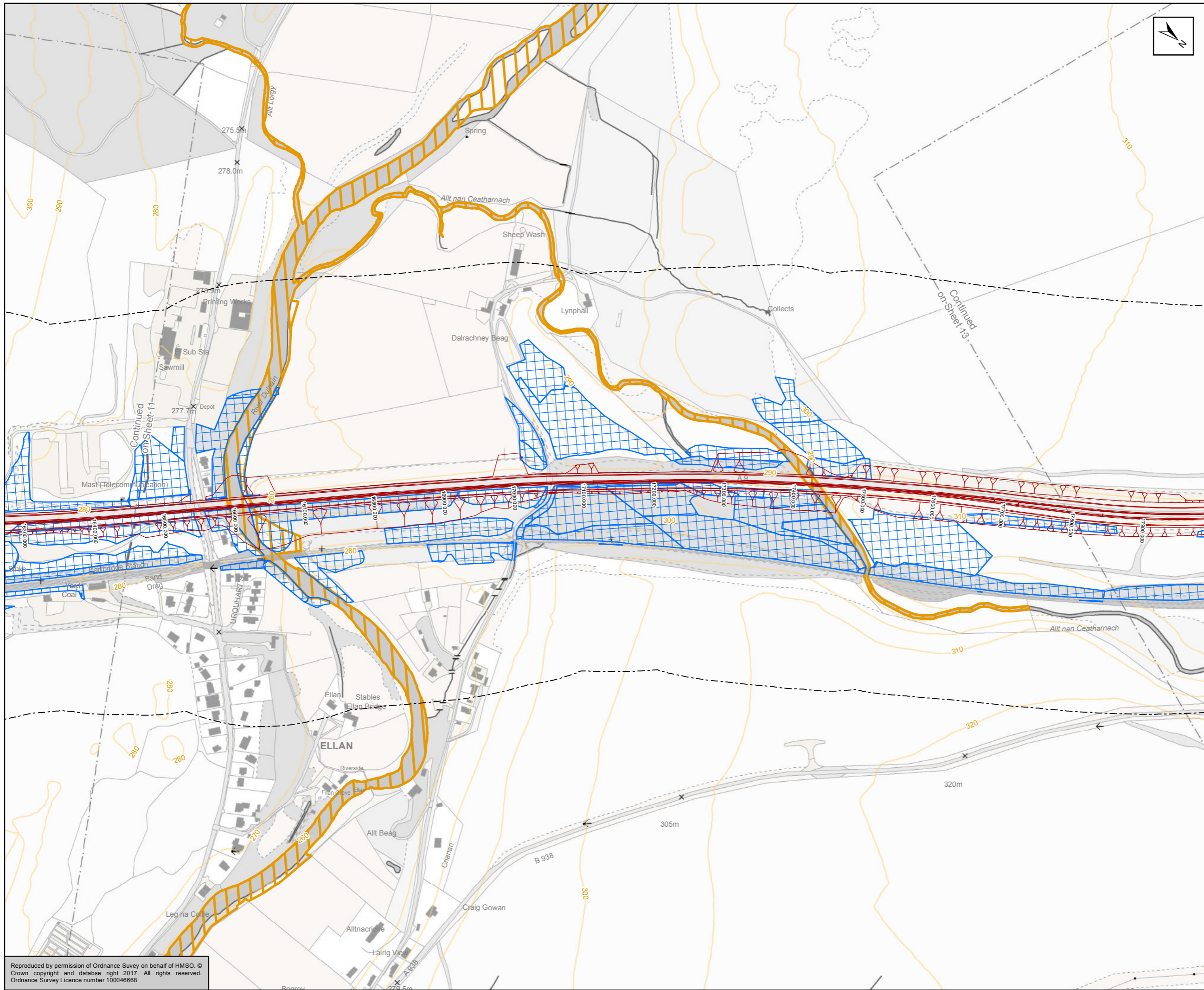


ATKINS mouchel


Title: **Figure 9.9k(1)
Dalraddy to Slochd
GWDTEs
Sheet 11 of 17**

Scale: 1:5,000	Drawn: MM	Checked: RS	Approved: ROB	Authorised: SB
Document Number: A9P11-AMJ-EGT-Z_ZZZZZ_XX-DR-GI-0052	Project: A9P11-AMJ-EGT-Z_ZZZZZ_XX-DR-GI-0052	Originator: A9P11-AMJ-EGT-Z_ZZZZZ_XX-DR-GI-0052	Volume: A9P11-AMJ-EGT-Z_ZZZZZ_XX-DR-GI-0052	Revision: P03
Location:	Type:	Role:	Number:	

Reproduced by permission of Ordnance Survey on behalf of HMSO. © Crown copyright and database right 2017. All rights reserved. Ordnance Survey Licence number 100046668



- Mainline Option 1 (Southbound Widening)
- 250m Study Area
- Potential GWDTs
- Special Area of Conservation (SAC)



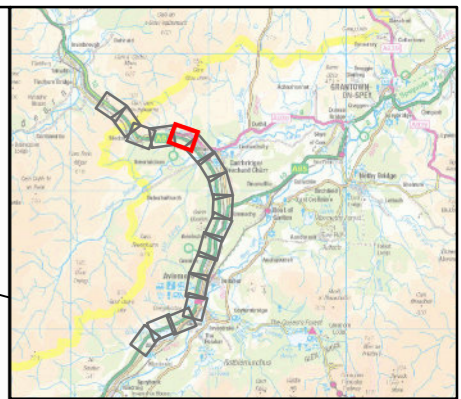
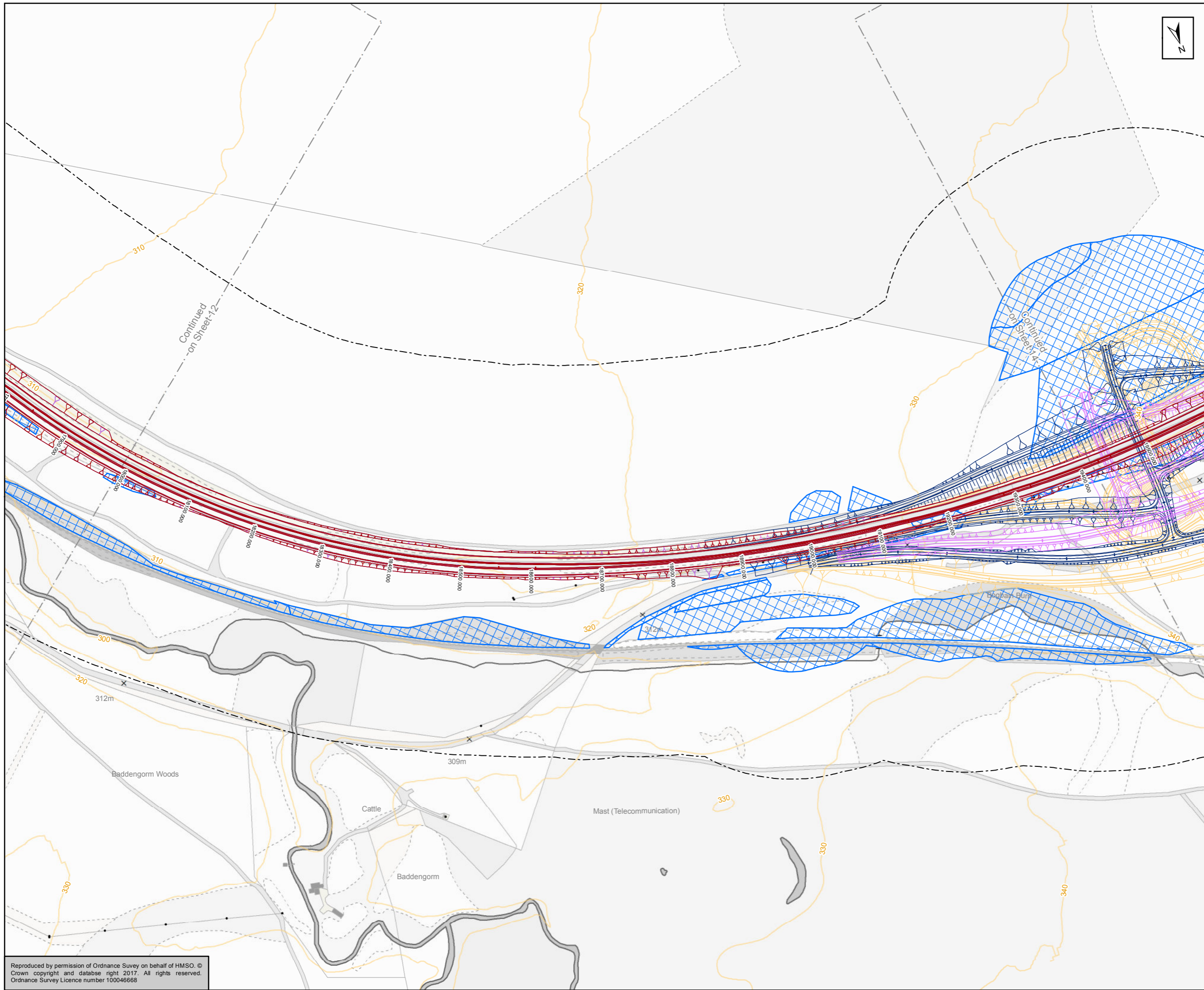
Status: FINAL Subarea: B



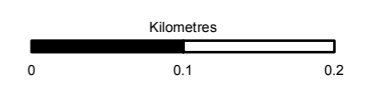
Figure 9.9I(1)
Dalraddy to Slochd
GWDTs
Sheet 12 of 17

Scale	1:5,000	Drawn	MM	Checked	RS	Approved	ROB	Authorised	SB
Document Number	A9P11-AMJ-EGT-Z_ZZZZ_XX-DR-GI-0053							Revision	P03
Project	Originator	Volume							
Location	Type	Role	Number						

Reproduced by permission of Ordnance Survey on behalf of HMSO. © Crown copyright and database right 2017. All rights reserved. Ordnance Survey Licence number 100046668



- Mainline Option 1 (Southbound Widening)
- Black Mount Junctions Options (Southbound Widening)**
- D03 - Restricted Movements Diamond
- D12 - Diamond with Left Right Stagger
- D51 - Half Cloverleaf - Quadrants 2 & 4
- 250m Study Area
- Potential GWDTE



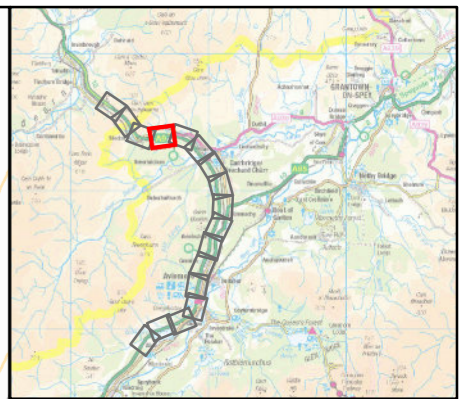
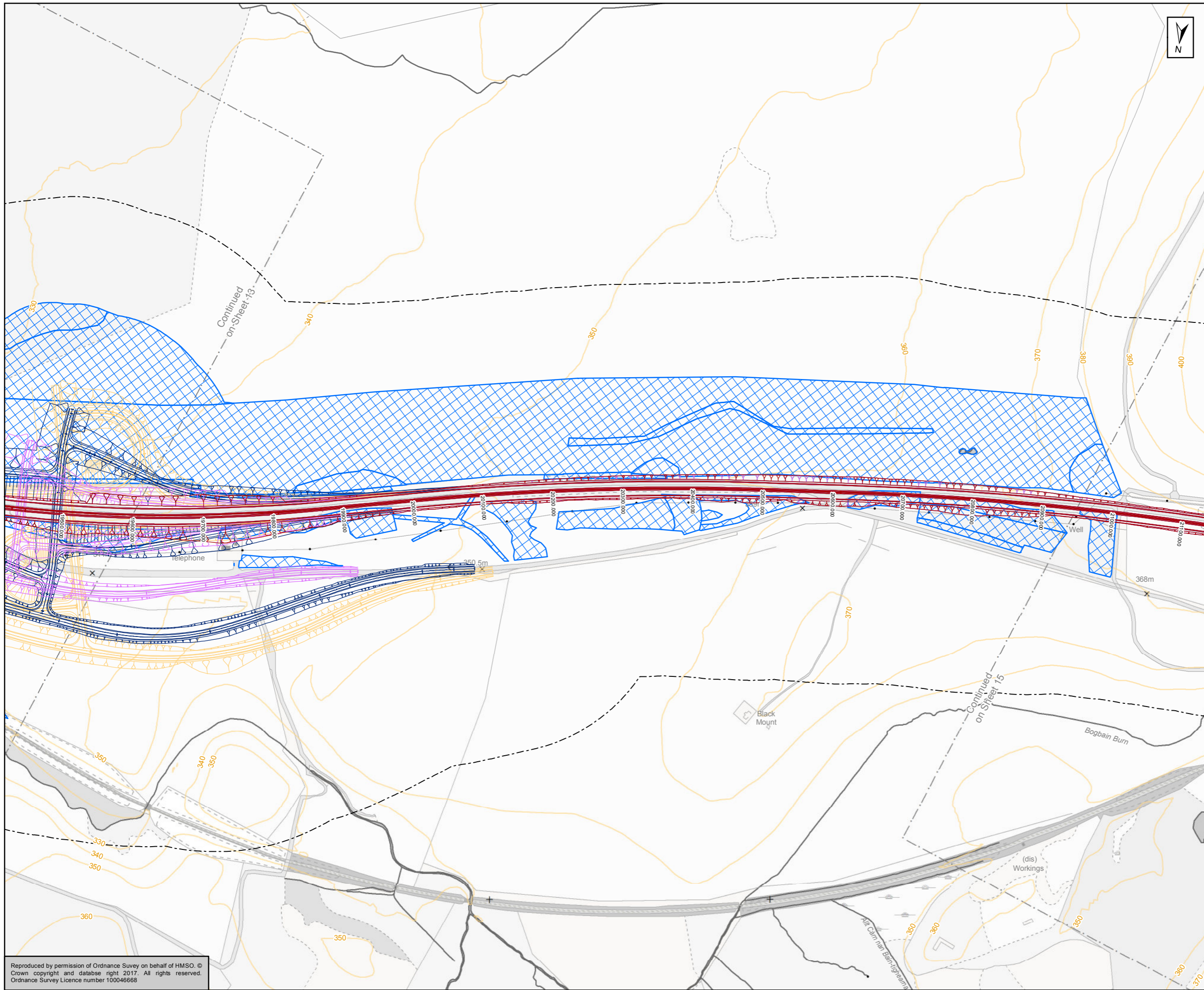
Status: FINAL Subarea: B



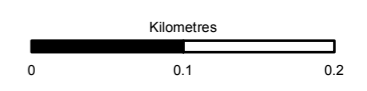
Title: Figure 9.9m(1)
Dalraddy to Slochd
GWDTEs
Sheet 13 of 17

Scale: 1:5,000	Drawn: MM	Checked: RS	Approved: ROB	Authorised: SB
Document Number: A9P11-AMJ-EGT-Z_ZZZZZ_XX-DR-GI-0054	Project Originator: A9P11-AMJ-EGT-Z_ZZZZZ_XX-DR-GI-0054	Volume: P03	Revision: P03	
Location:	Type:	Role:	Number:	

Reproduced by permission of Ordnance Survey on behalf of HMSO. © Crown copyright and database right 2017. All rights reserved. Ordnance Survey Licence number 100046668



- Mainline Option 1 (Southbound Widening)
- Black Mount Junctions Options (Southbound Widening)**
- D03 - Restricted Movements Diamond
- D12 - Diamond with Left Right Stagger
- D51 - Half Cloverleaf - Quadrants 2 & 4
- 250m Study Area
- Potential GWDTE



Status: FINAL Submittal: B

Client: **TRANSPORT SCOTLAND**
COMHDHAIL ALBA

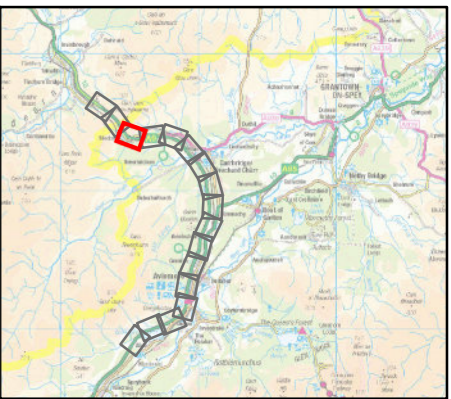
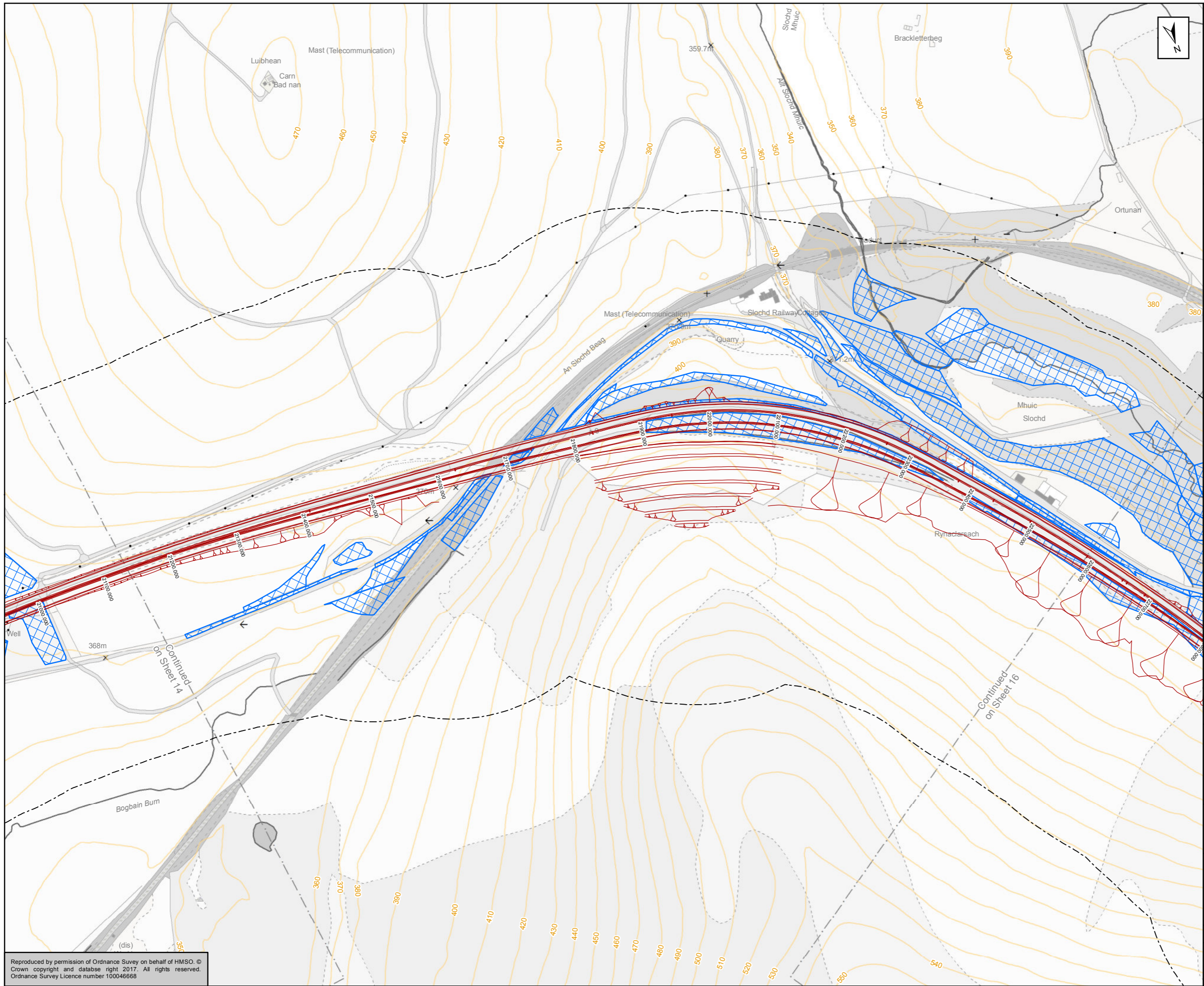


ATKINS mouchel


Title: **Figure 9.9n(1)**
Dalraddy to Slochd
GWDTEs
Sheet 14 of 17

Scale: 1:5,000	Drawn: MM	Checked: RS	Approved: ROB	Authorised: SB
Document Number: A9P11-AMJ-EGT-Z_ZZZZZ_XX-DR-GI-0055	Project: A9P11-AMJ-EGT-Z_ZZZZZ_XX-DR-GI-0055	Originator: A9P11-AMJ-EGT-Z_ZZZZZ_XX-DR-GI-0055	Volume: A9P11-AMJ-EGT-Z_ZZZZZ_XX-DR-GI-0055	Revision: P03
Location:	Type:	Role:	Number:	

Reproduced by permission of Ordnance Survey on behalf of HMSO. © Crown copyright and database right 2017. All rights reserved. Ordnance Survey Licence number 100046668



- Mainline Option 1 (Southbound Widening)
- 250m Study Area
- Potential GWDTE



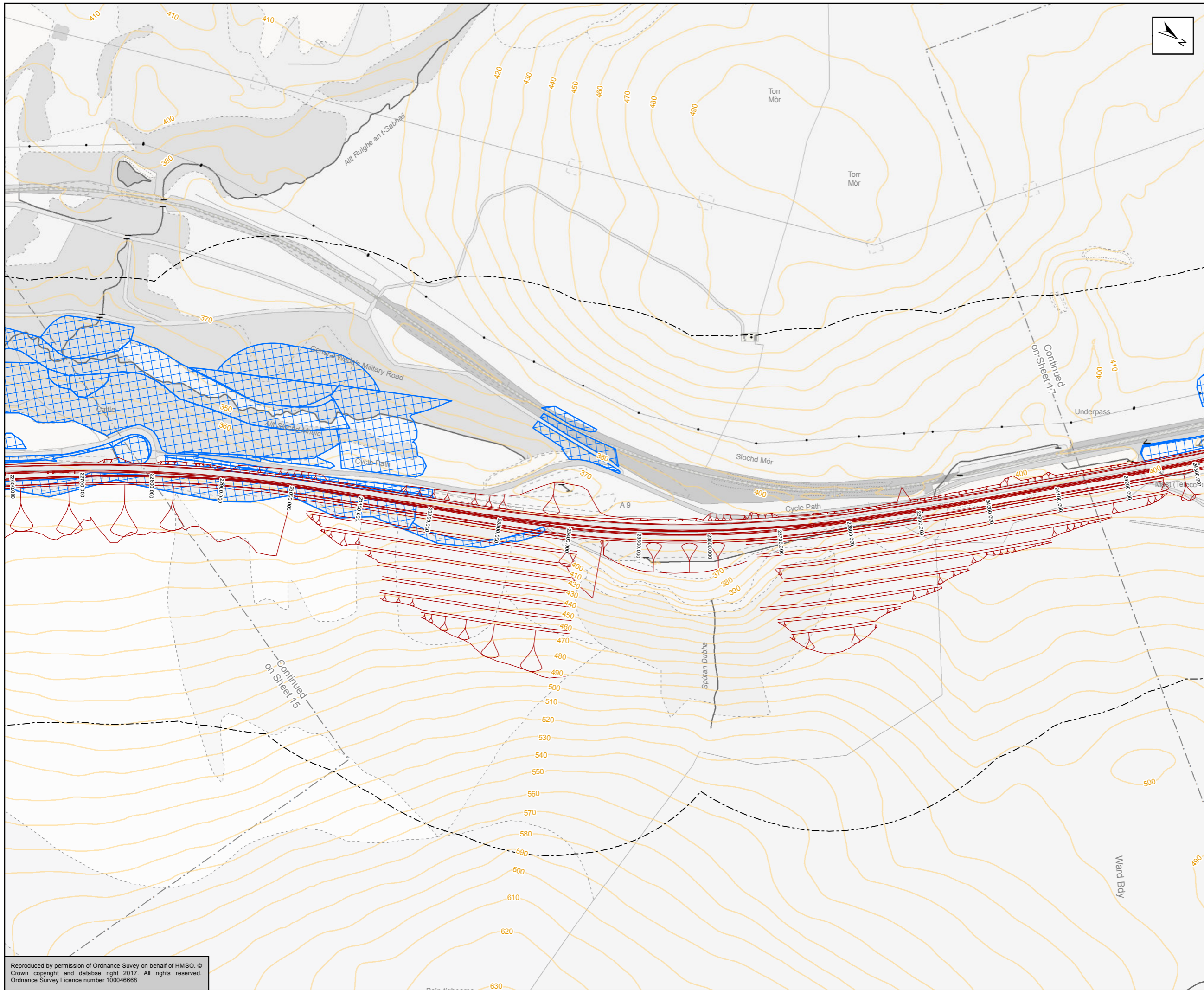
Status: FINAL Subarea: B



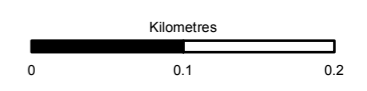
Figure 9.9o(1)
Dalraddy to Slochd
GWDTEs
Sheet 15 of 17

Scale: 1:5,000	Drawn: MM	Checked: RS	Approved: ROB	Authorised: SB
Document Number: A9P11-AMJ-EGT-Z_ZZZZZ_XX-DR-GI-0056	Project Originator: A9P11-AMJ-EGT-Z_ZZZZZ_XX-DR-GI-0056	Volume: A9P11-AMJ-EGT-Z_ZZZZZ_XX-DR-GI-0056	Revision: P03	
Location:	Type:	Role:	Number:	

Reproduced by permission of Ordnance Survey on behalf of HMSO. © Crown copyright and database right 2017. All rights reserved. Ordnance Survey Licence number 100046668



- Mainline Option 1 (Southbound Widening)
- 250m Study Area
- Potential GWDE



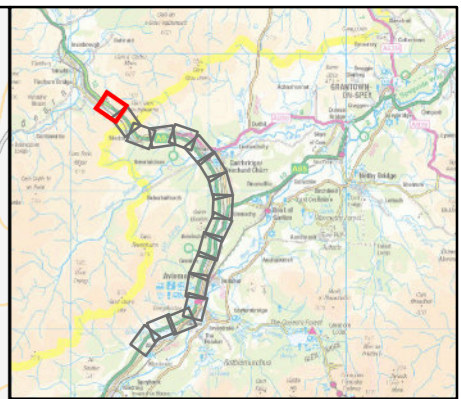
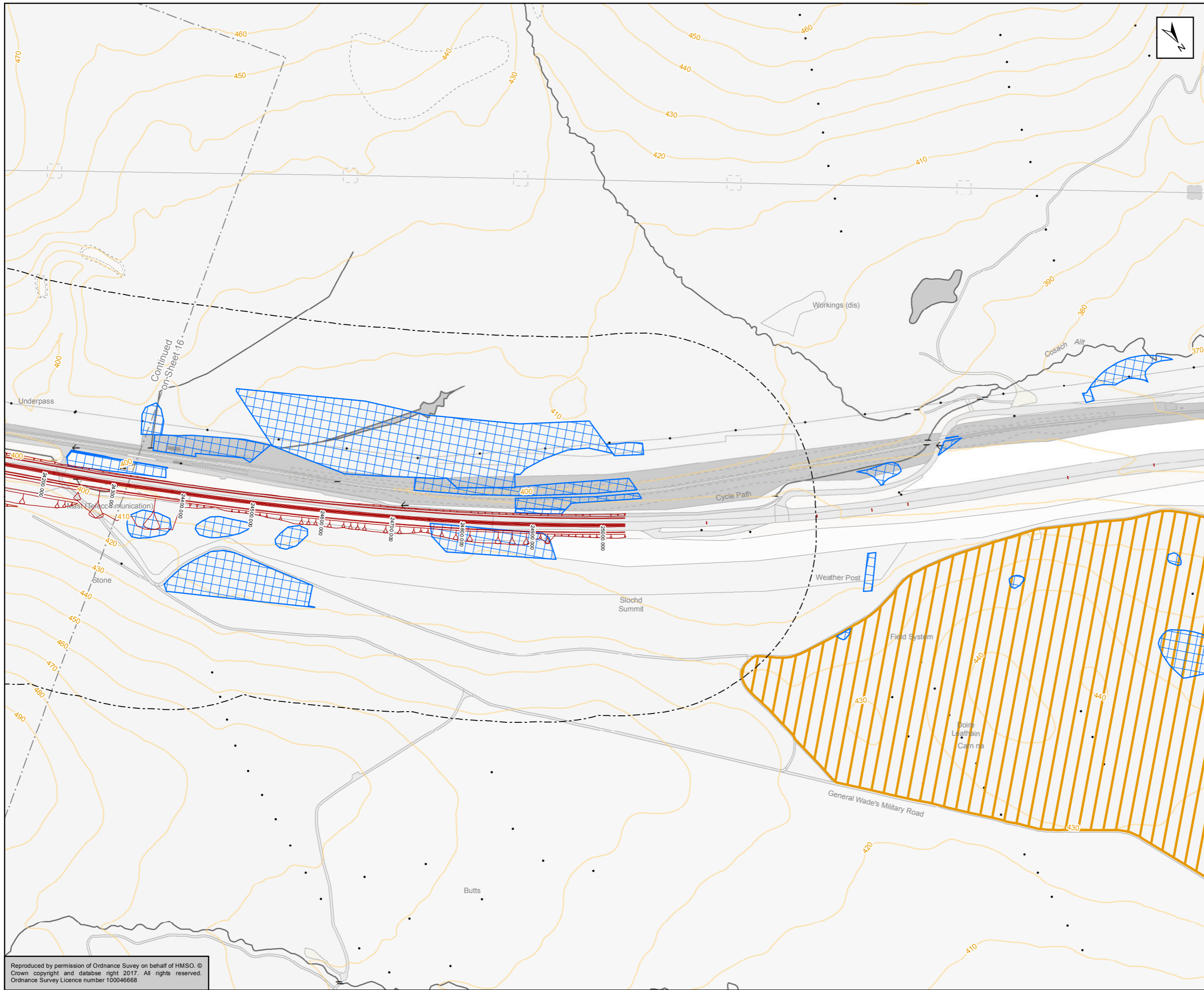
Status: FINAL Subsidiary: B



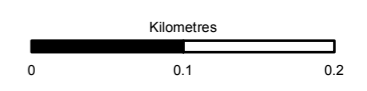
Title: Figure 9.9p(1)
Dalraddy to Slochd
GWDEs
Sheet 16 of 17

Scale: 1:5,000	Drawn: MM	Checked: RS	Approved: ROB	Authorised: SB
Document Number: A9P11-AMJ-EGT-Z_ZZZZZ_XX-DR-GI-0057	Project: A9P11-AMJ-EGT-Z_ZZZZZ_XX-DR-GI-0057	Originator: A9P11-AMJ-EGT-Z_ZZZZZ_XX-DR-GI-0057	Volume: A9P11-AMJ-EGT-Z_ZZZZZ_XX-DR-GI-0057	Revision: P03
Location:	Type:	Role:	Number:	

Reproduced by permission of Ordnance Survey on behalf of HMSO. © Crown copyright and database right 2017. All rights reserved. Ordnance Survey Licence number 100046668



- Mainline Option 1 (Southbound Widening)
- 250m Study Area
- Potential GWDTE
- Special Area of Conservation (SAC)



Status: FINAL Submittal: B

Client: **TRANSPORT SCOTLAND**
COMHDHAIL ALBA



ATKINS mouchel

Title: **Figure 9.9q(1)
Dalraddy to Slochd
GWDTEs
Sheet 17 of 17**

Scale: 1:5,000	Drawn: MM	Checked: RS	Approved: ROB	Authorised: SB
Document Number: A9P11-AMJ-EGT-Z_ZZZZZ_XX-DR-GI-0058	Project: A9P11-AMJ-EGT-Z_ZZZZZ_XX-DR-GI-0058	Originator: A9P11-AMJ-EGT-Z_ZZZZZ_XX-DR-GI-0058	Volume: A9P11-AMJ-EGT-Z_ZZZZZ_XX-DR-GI-0058	Revision: P03
Location:	Type:	Role:	Number:	

Reproduced by permission of Ordnance Survey on behalf of HMSO. © Crown copyright and database right 2017. All rights reserved. Ordnance Survey Licence number 100046668