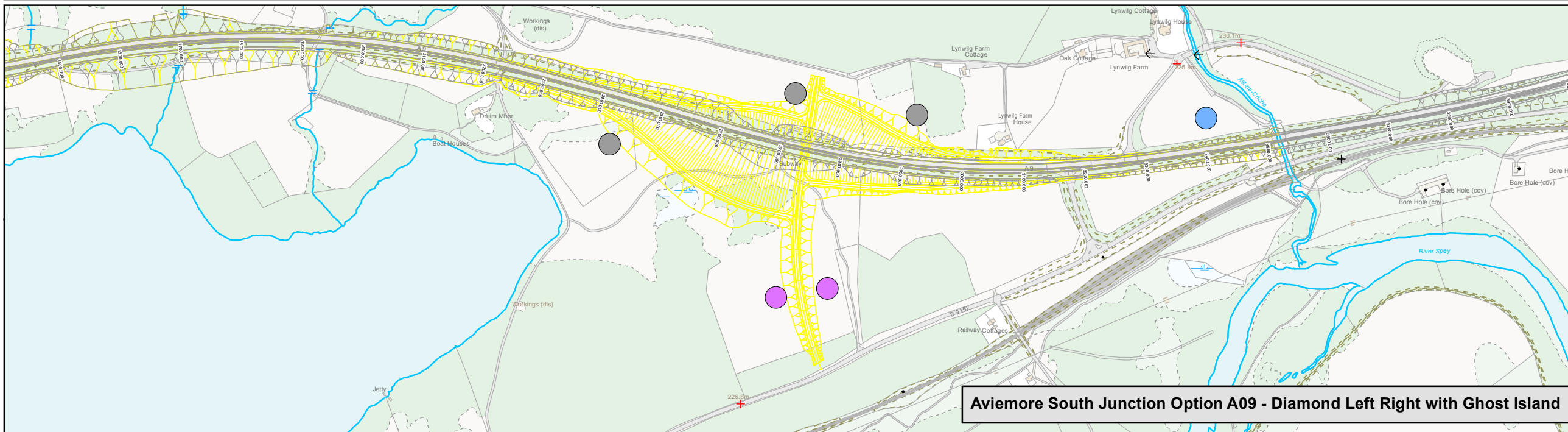
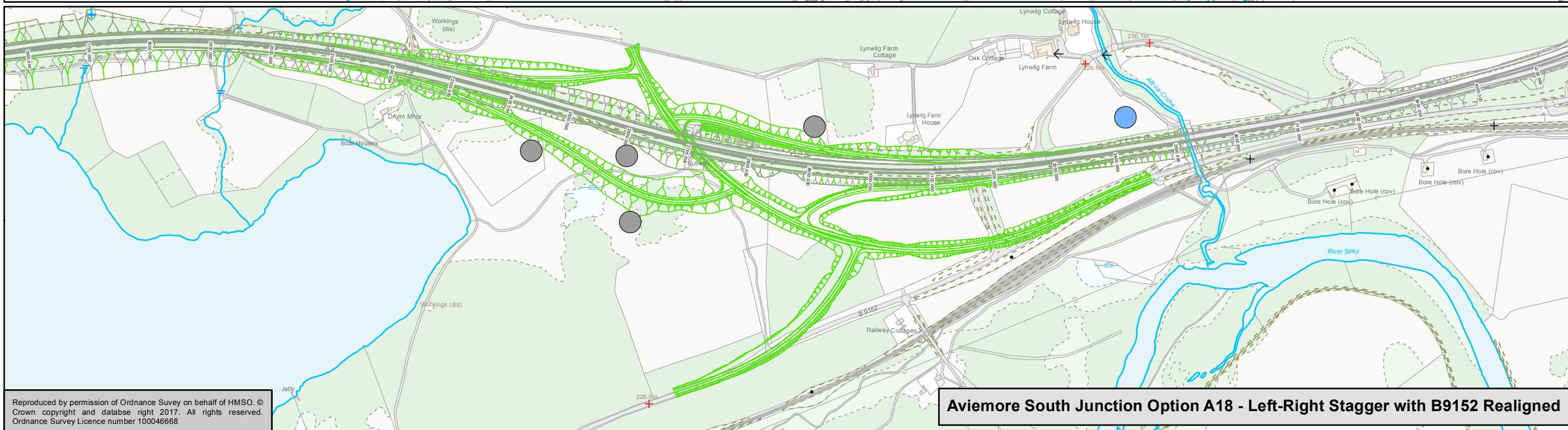


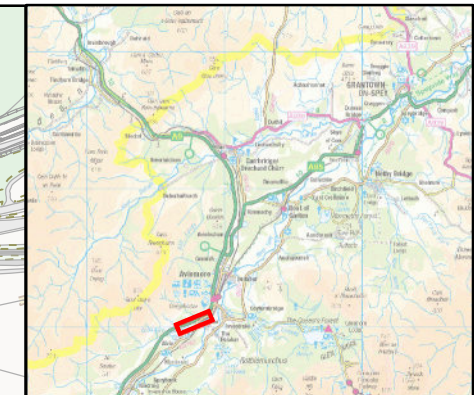
Aviemore South Junction Option A02 - Half Cloverleaf - Quadrants 1 & 4



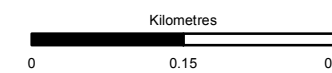
Aviemore South Junction Option A09 - Diamond Left Right with Ghost Island



Aviemore South Junction Option A18 - Left-Right Stagger with B9152 Realigned



- Mainline
 - A02 - Half Cloverleaf - Quadrants 1 & 4
 - A09 - Diamond Left Right with Ghost Island
 - A18 - Left Right Stagger with B9152 Realigned
- Indicative SuDS**
- Groundwater Infiltration Basin
 - Groundwater Infiltration Basin (earthworks only)
 - Surface Water Retention Pond



Status: FINAL Submittal: B

Client: **TRANSPORT SCOTLAND**
COMHDHAIL ALBA



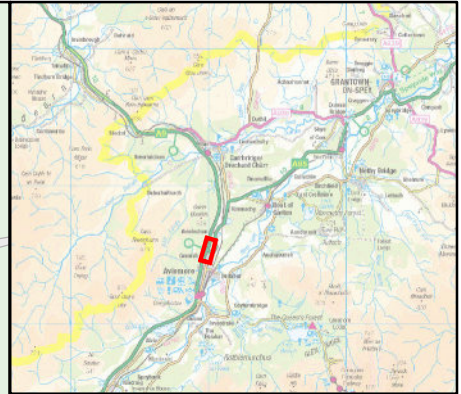
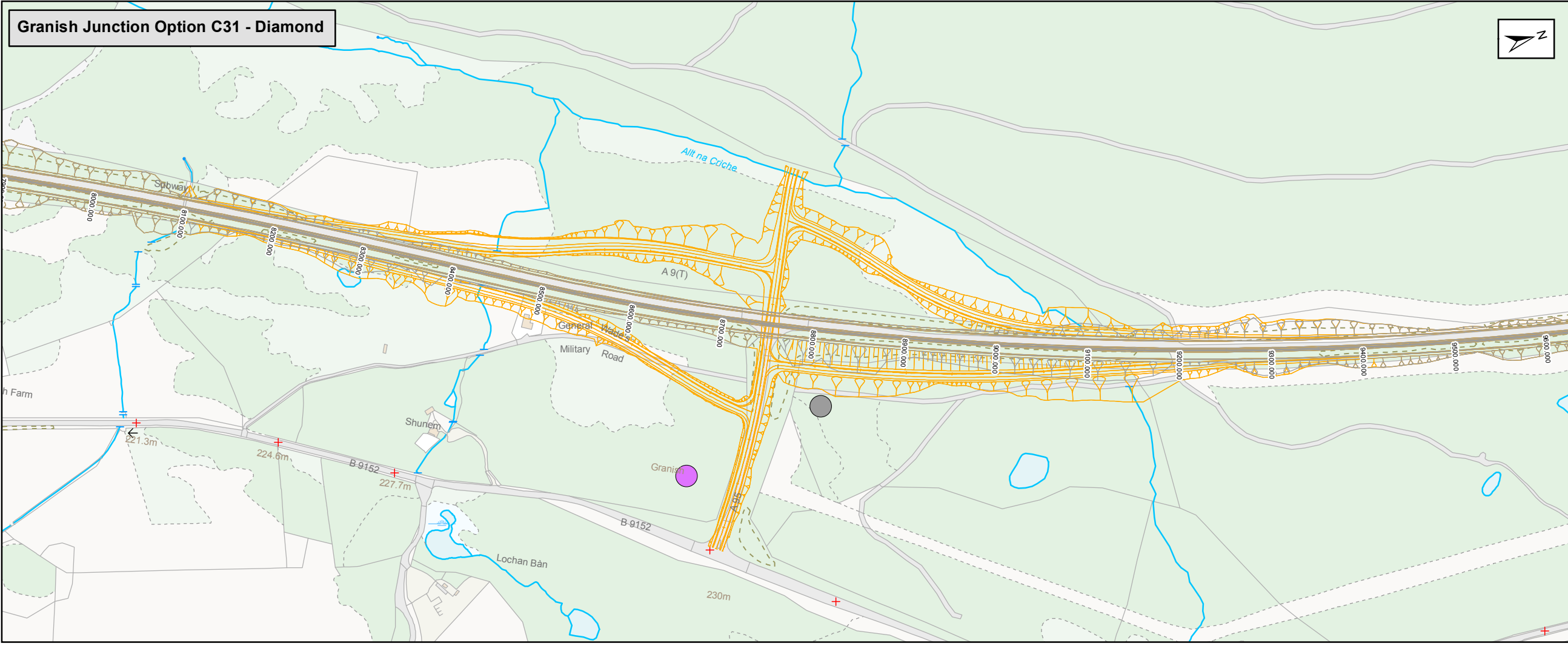
ATKINS mouchel

Title: **Figure 7.4**
Aviemore South Junction Options
Sheet 1 of 1

Scale: 1:7,500	Drawn: MM	Checked: ROB	Approved: ROB	Authorised: SB
Document Number: A9P11-AMJ-EGN-Z_JCZZZ_XX-DR-GI-0001	Project: A9P11-AMJ-EGN-Z_JCZZZ_XX-DR-GI-0001	Originator: A9P11-AMJ-EGN-Z_JCZZZ_XX-DR-GI-0001	Volume: A9P11-AMJ-EGN-Z_JCZZZ_XX-DR-GI-0001	Revision: P03
Location:	Type:	Role:	Number:	

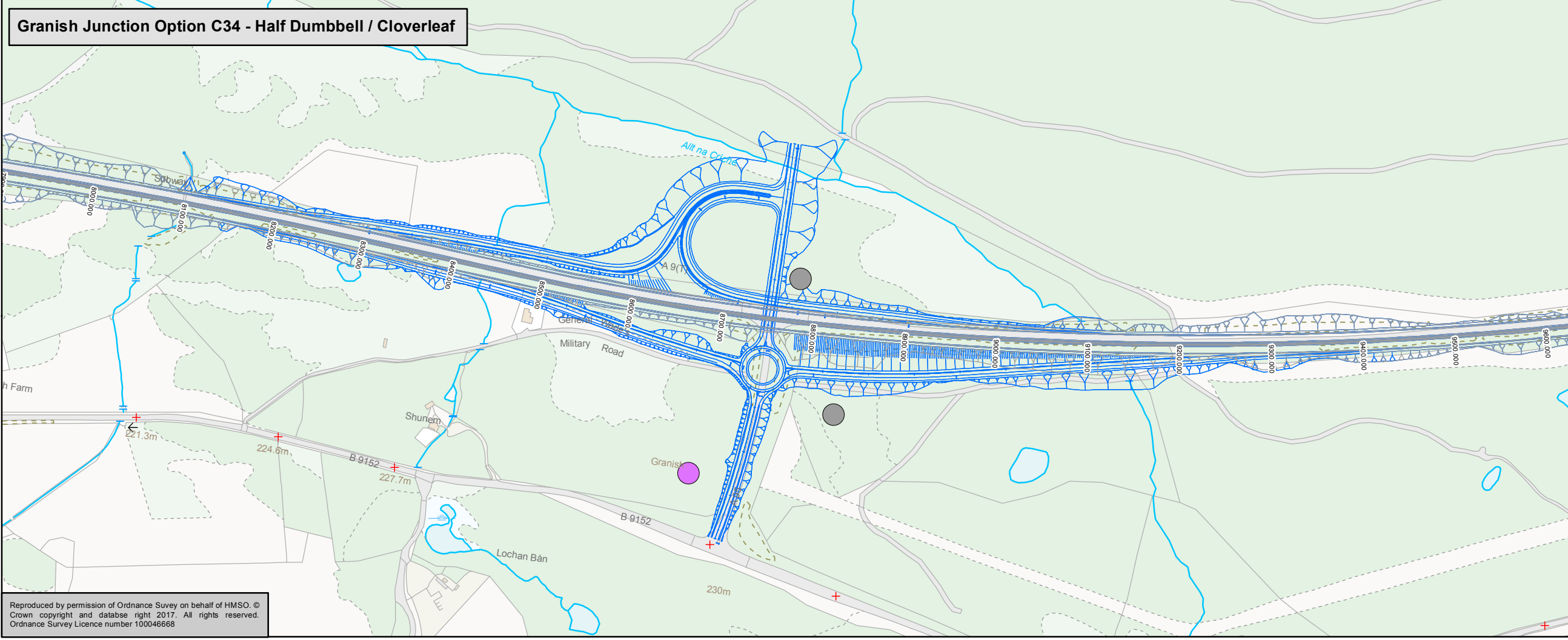
Reproduced by permission of Ordnance Survey on behalf of HMSO. © Crown copyright and database right 2017. All rights reserved. Ordnance Survey Licence number 100046668

Granish Junction Option C31 - Diamond



- Mainline
 - C31 - Diamond
 - C34 - Half Dumbbell / Cloverleaf
- Indicative SuDS**
- Groundwater Infiltration Basin
 - Groundwater Infiltration Basin (earthworks only)

Granish Junction Option C34 - Half Dumbbell / Cloverleaf



Status: FINAL Submittal: B

Client: **TRANSPORT SCOTLAND**
COMHDHAIL ALBA

A9
DUALLING
PERTH TO INVERNESS
Dalraddy to Slochd

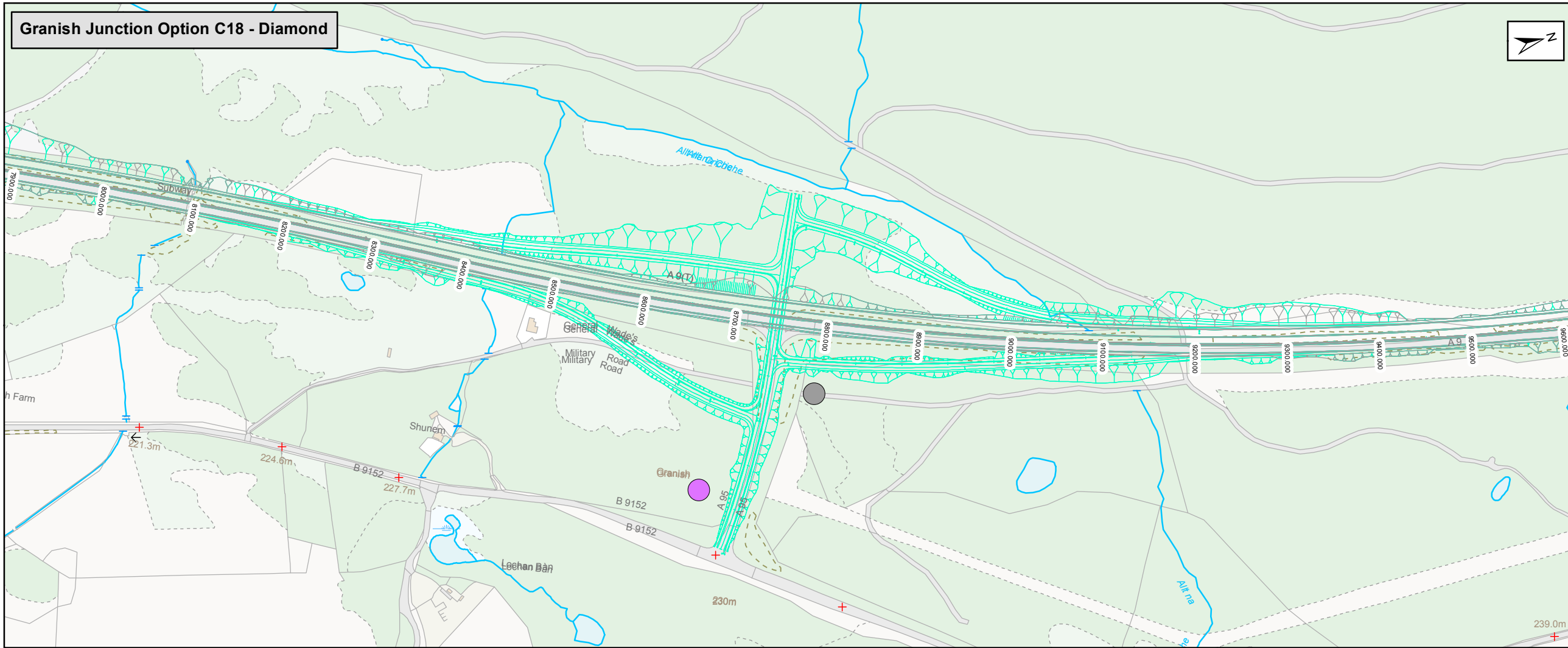
ATKINS mouchel

Figure 7.5a
Granish Junction Options
(Southbound Widening)
Sheet 1 of 1

Scale: 1:5,000	Drawn: MM	Checked: ROB	Approved: ROB	Authorised: SB
Document Number: A9P11-AMJ-EGN-Z_JCZZZ_XX-DR-GI-0002	Project: A9P11-AMJ-EGN-Z_JCZZZ_XX-DR-GI-0002	Originator: [blank]	Volume: [blank]	Revision: P03
Location: [blank]	Type: [blank]	Role: [blank]	Number: [blank]	[blank]

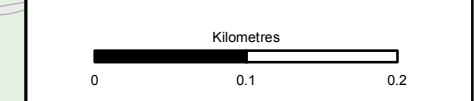
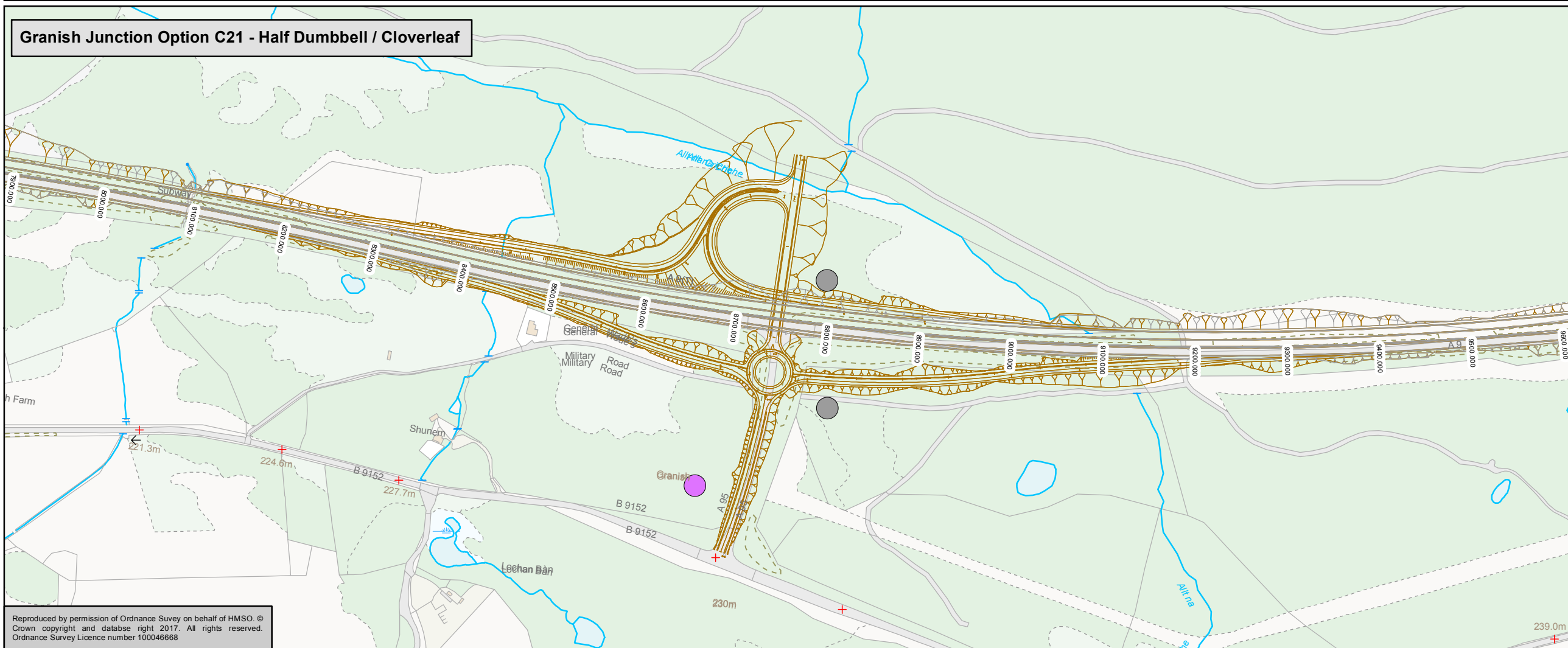
Reproduced by permission of Ordnance Survey on behalf of HMSO. © Crown copyright and database right 2017. All rights reserved. Ordnance Survey Licence number 100046668

Granish Junction Option C18 - Diamond



- Mainline
 - C18 - Diamond
 - C21 - Half Dumbbell / Cloverleaf
- Indicative SuDS**
- Groundwater Infiltration Basin
 - Groundwater Infiltration Basin (earthworks only)

Granish Junction Option C21 - Half Dumbbell / Cloverleaf



Status: FINAL Subsidiary: B

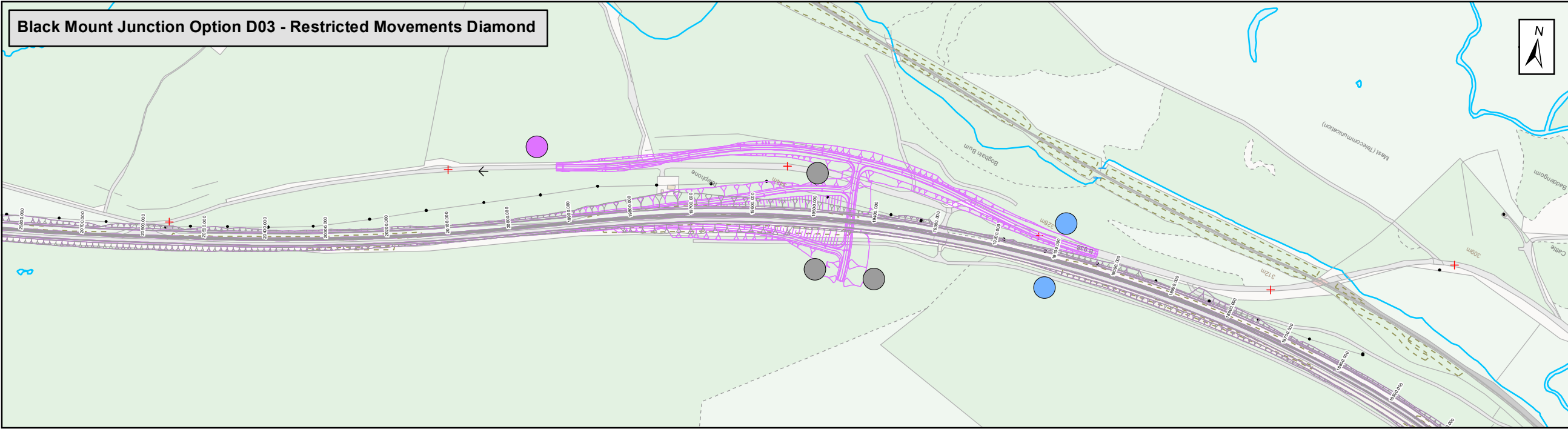


Figure 7.5b
Granish Junction Options
(Northbound Widening)
Sheet 1 of 1

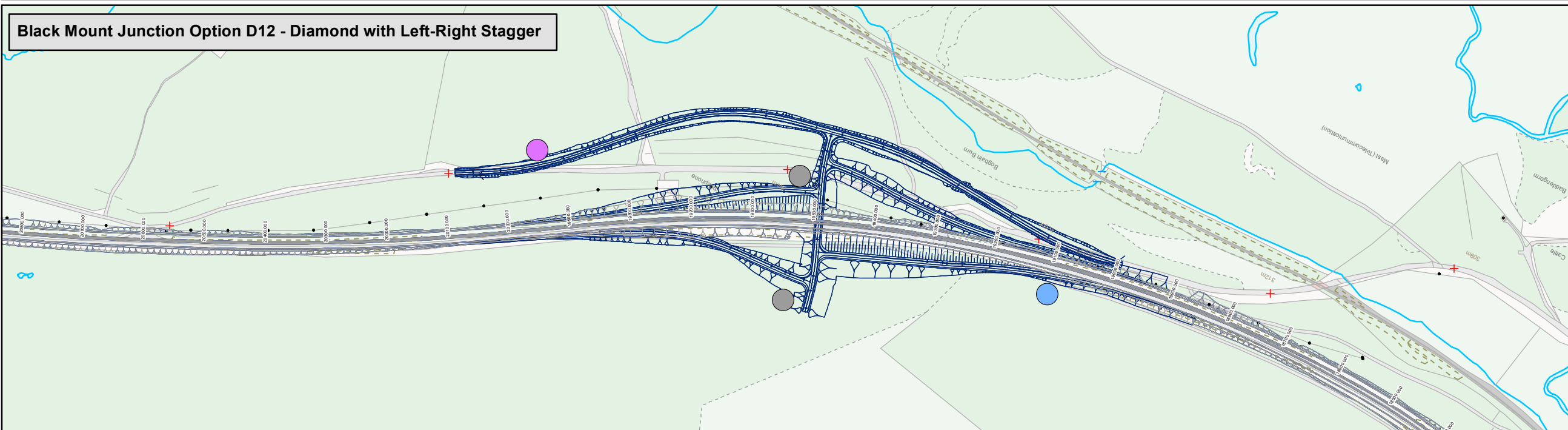
Scale: 1:5,000	Drawn: MM	Checked: ROB	Approved: ROB	Authorised: SB
Document Number: A9P11-AMJ-EGN-Z_JCZZZ_XX-DR-GI-0003	Project: A9P11-AMJ-EGN-Z_JCZZZ_XX-DR-GI-0003	Originator: A9P11-AMJ-EGN-Z_JCZZZ_XX-DR-GI-0003	Volume: A9P11-AMJ-EGN-Z_JCZZZ_XX-DR-GI-0003	Revision: P03
Location:	Type:	Role:	Number:	

Reproduced by permission of Ordnance Survey on behalf of HMSO. © Crown copyright and database right 2017. All rights reserved. Ordnance Survey Licence number 100046668

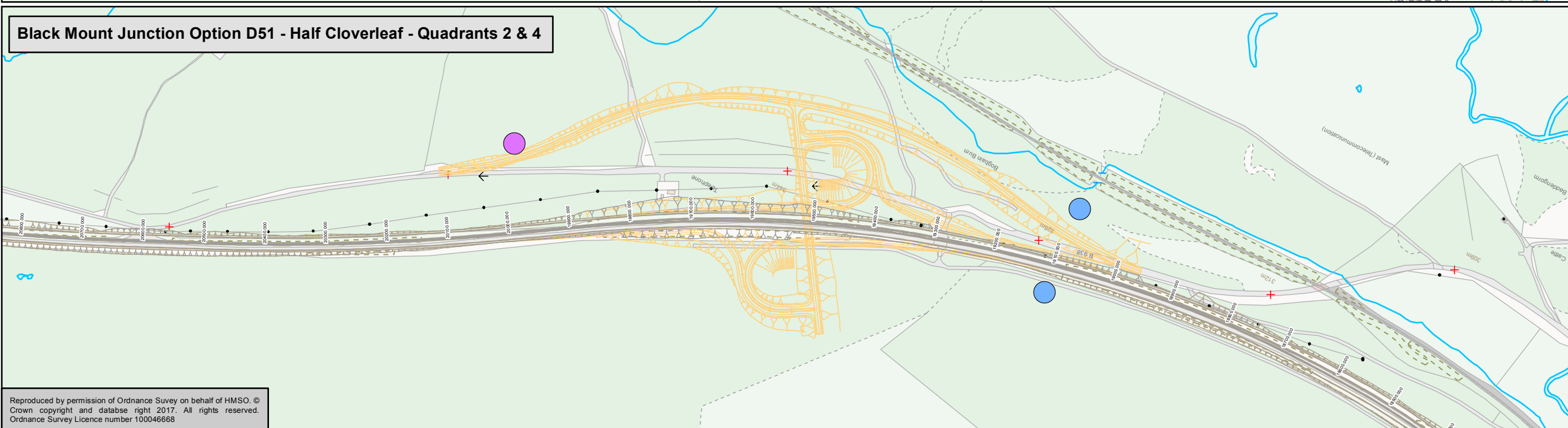
Black Mount Junction Option D03 - Restricted Movements Diamond



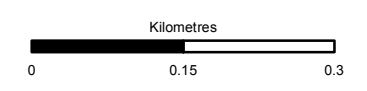
Black Mount Junction Option D12 - Diamond with Left-Right Stagger



Black Mount Junction Option D51 - Half Cloverleaf - Quadrants 2 & 4



- Mainline
 - D03 - Restricted Movements Diamond
 - D12 - Diamond with Left Right Stagger
 - D51 - Half Cloverleaf - Quadrants 2 & 4
- Indicative SuDS**
- Groundwater Infiltration Basin
 - Groundwater Infiltration Basin (earthworks only)
 - Surface Water Retention Pond



Status: FINAL Substudy: B

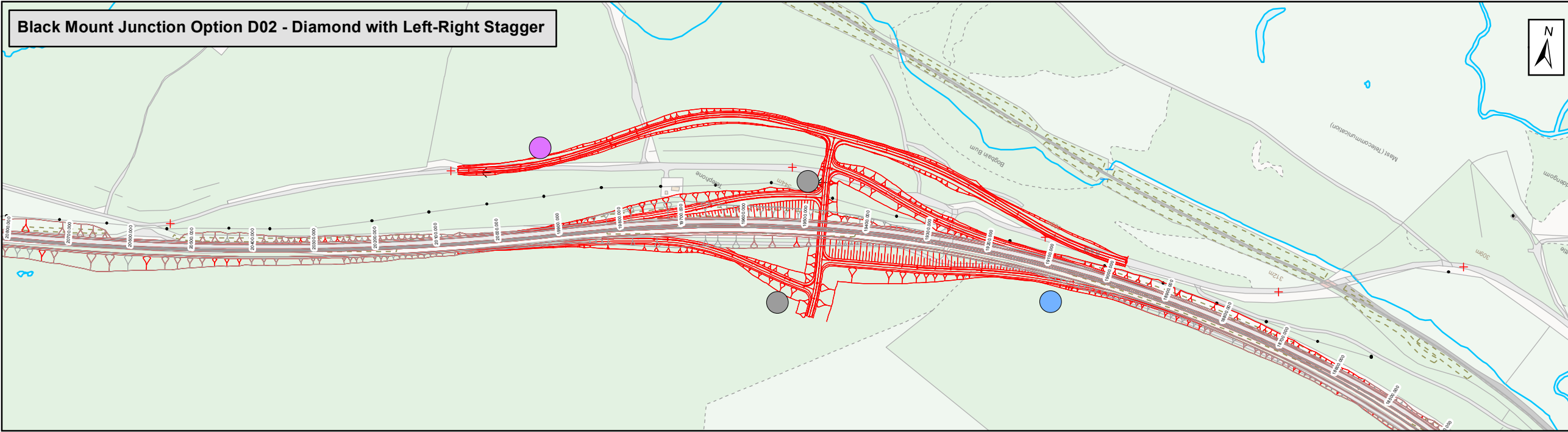


Figure 7.6a
Black Mount Junction Options
(Southbound Widening)
Sheet 1 of 1

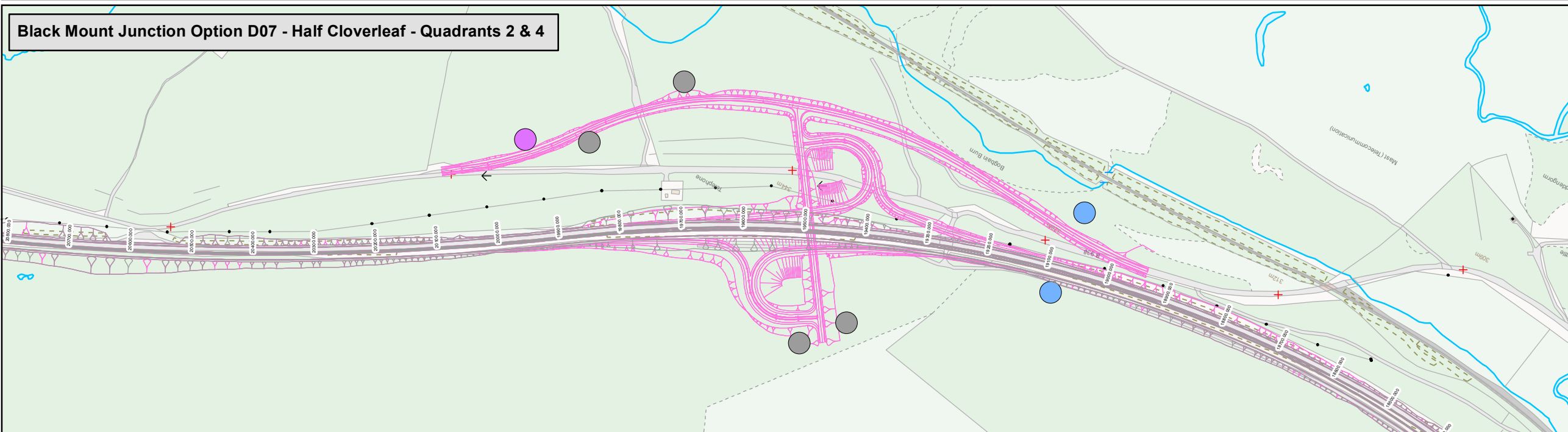
Scale	1:7,500	Drawn	MM	Checked	ROB	Approved	ROB	Authorised	SB		
Document Number	A9P11-AMJ-EGN-Z_JCZZZ_XX-DR-GI-0004							Revision	P03		
Project	Originator		Volume		Location				Type	Role	Number

Reproduced by permission of Ordnance Survey on behalf of HMSO. © Crown copyright and database right 2017. All rights reserved. Ordnance Survey Licence number 100046668

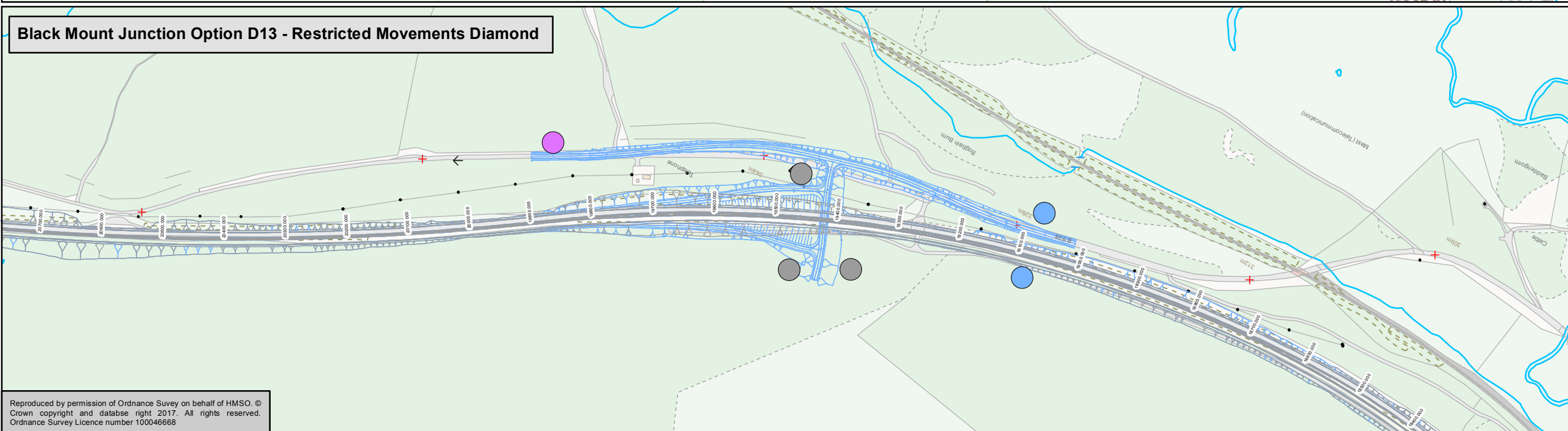
Black Mount Junction Option D02 - Diamond with Left-Right Stagger



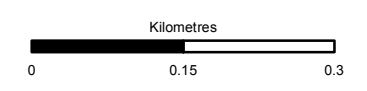
Black Mount Junction Option D07 - Half Cloverleaf - Quadrants 2 & 4



Black Mount Junction Option D13 - Restricted Movements Diamond



- Mainline
 - D02 - Diamond with Left-Right Stagger
 - D07 - Half Cloverleaf - Quadrants 2 & 4
 - D13 - Restricted Movements Diamond
- Indicative SuDS**
- Groundwater Infiltration Basin
 - Groundwater Infiltration Basin (earthworks only)
 - Surface Water Retention Pond



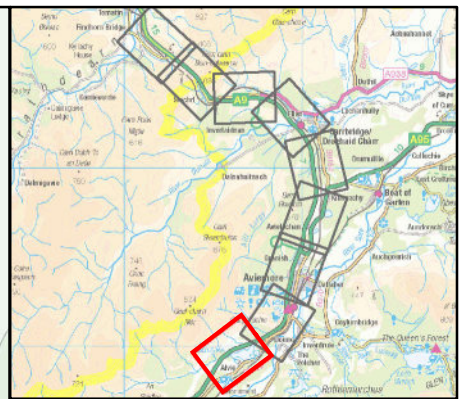
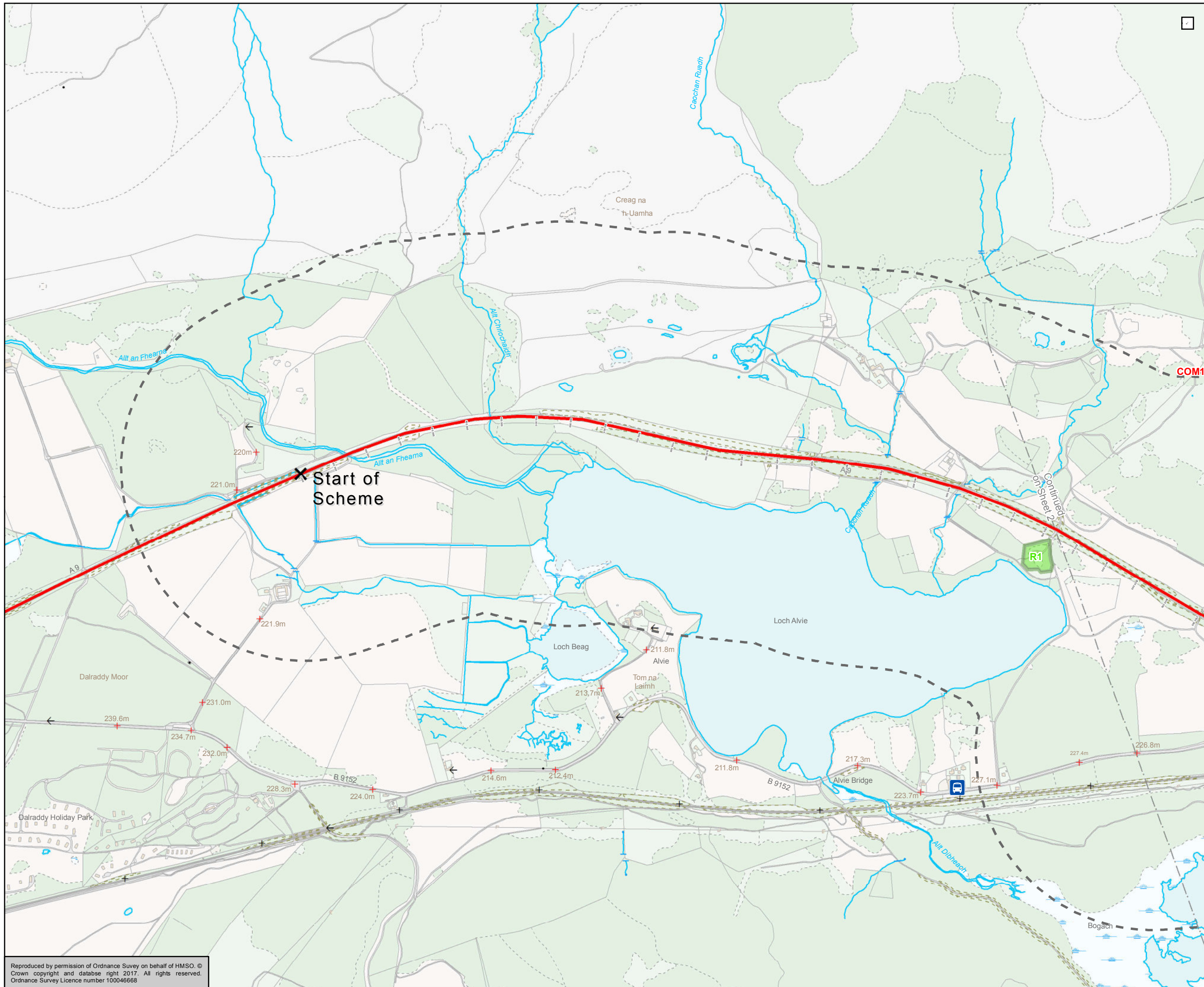
Status: FINAL
Subsidiary: B



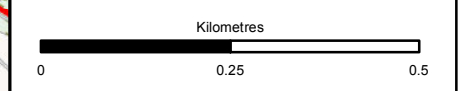
Figure 7.6b
Black Mount Junction Options
(Northbound Widening)
Sheet 1 of 1

Scale	1:7,500	Drawn	MM	Checked	ROB	Approved	ROB	Authorised	SB		
Document Number	A9P11-AMJ-EGN-Z_JCZZZ_XX-DR-GI-0005							Revision	P03		
Project	Originator		Volume		Location				Type	Role	Number

Reproduced by permission of Ordnance Survey on behalf of HMSO. © Crown copyright and database right 2017. All rights reserved. Ordnance Survey Licence number 100046668



- Existing A9
- 500m Study Area
- Bus Stop
- Land Uses**
- Community
- Residential



Status: FINAL Subsidiary: B

Client: **TRANSPORT SCOTLAND**
COMHDHAIL ALBA

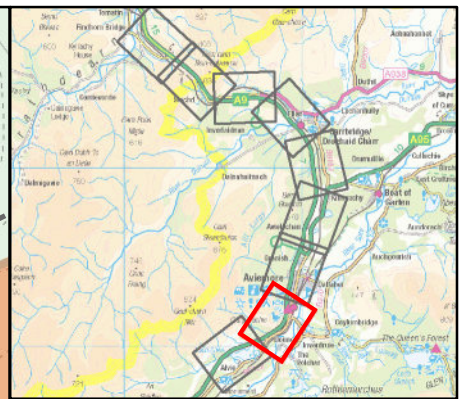
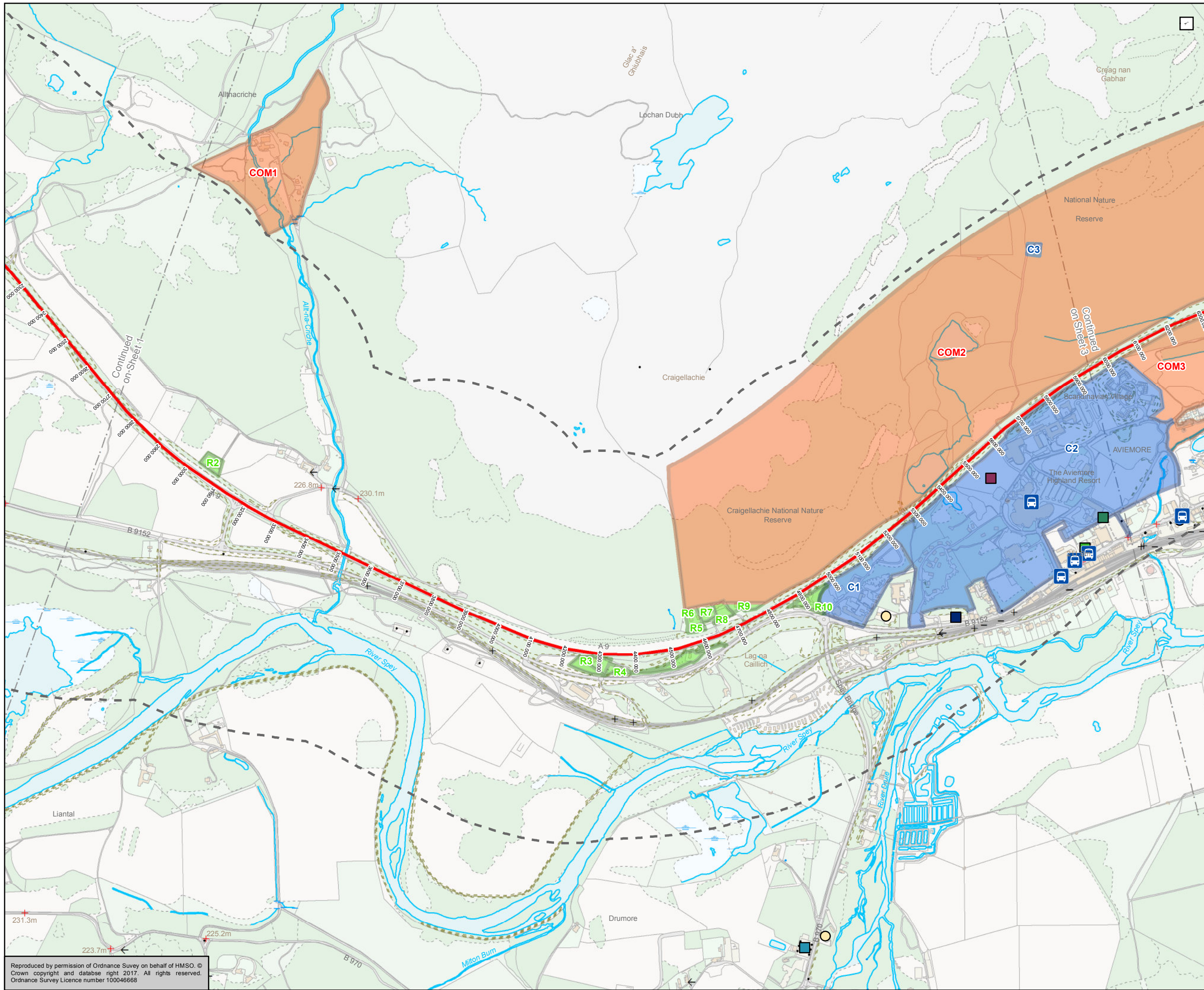


ATKINS mouchel

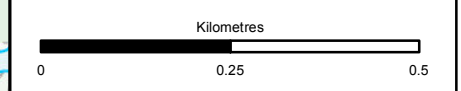
Figure 8.1a
Residential, Commercial
and Community Facilities/ Land
Sheet 1 of 9

Scale	1:10,000	Drawn	MM	Checked	TT	Approved	ROB	Authorised	SB
Document Number	Project		Originator		Volume		Revision		
A9P11-AMJ-EAC-Z_ZZZZZ_XX-DR-GI-0010		P03							
Location	Type	Role	Number						

Reproduced by permission of Ordnance Survey on behalf of HMSO. © Crown copyright and database right 2017. All rights reserved. Ordnance Survey Licence number 100046668



- Existing A9
- 500m Study Area
- Bus Stop
- Land Uses**
 - Commercial
 - Community
 - Residential
- Sport and Recreation**
 - Activity Centre
 - Dry Ski Slope
 - Tennis Court
 - Tourist Information
 - Village Green
- Community Facilities**
 - Emergency Service
 - Place of Worship



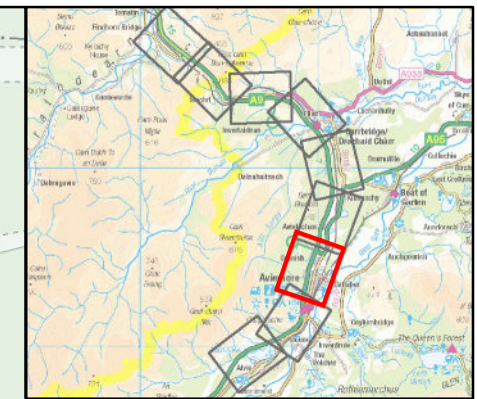
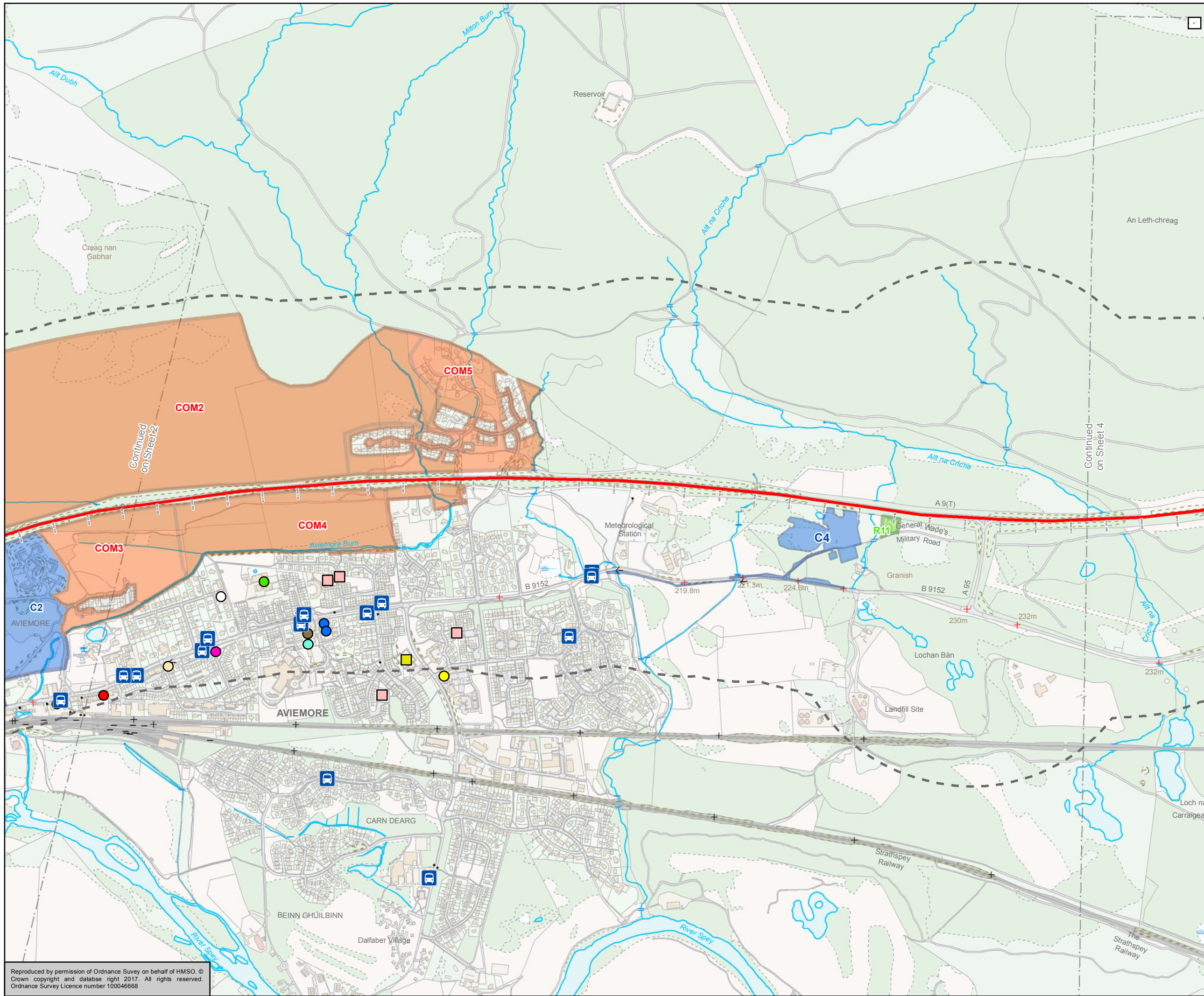
Status	Subsidiary
FINAL	B



Figure 8.1b
Residential, Commercial
and Community Facilities/ Land
Sheet 2 of 9

Scale	Drawn	Checked	Approved	Authorised
1:10,000	MM	TT	ROB	SB
Document Number	Project	Originator	Volume	Revision
A9P11-AMJ-EAC-Z_ZZZZ_X-DR-GI-0011				P03
Location	Type	Role	Number	

Reproduced by permission of Ordnance Survey on behalf of HMSO. © Crown copyright and database right 2017. All rights reserved. Ordnance Survey Licence number 100046668



Existing A9
 Existing A9

500m Study Area
 500m Study Area

Bus Stop
 Bus Stop

Land Uses


- Commercial
- Community
- Residential

Sport and Recreation

- Bowling
- Play Area

Community Facilities

- Childrens Nursery
- Dentist
- Emergency Service
- Health Centre
- Place of Worship
- Post Office
- Primary School
- Public Hall
- War Memorial



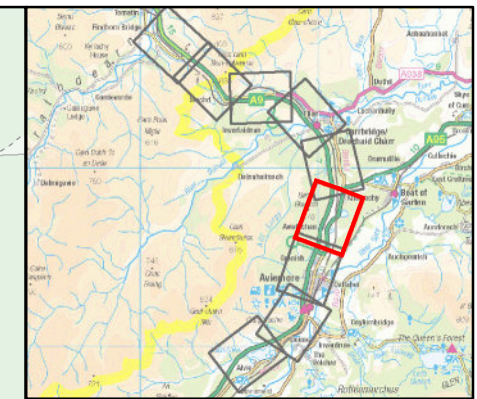
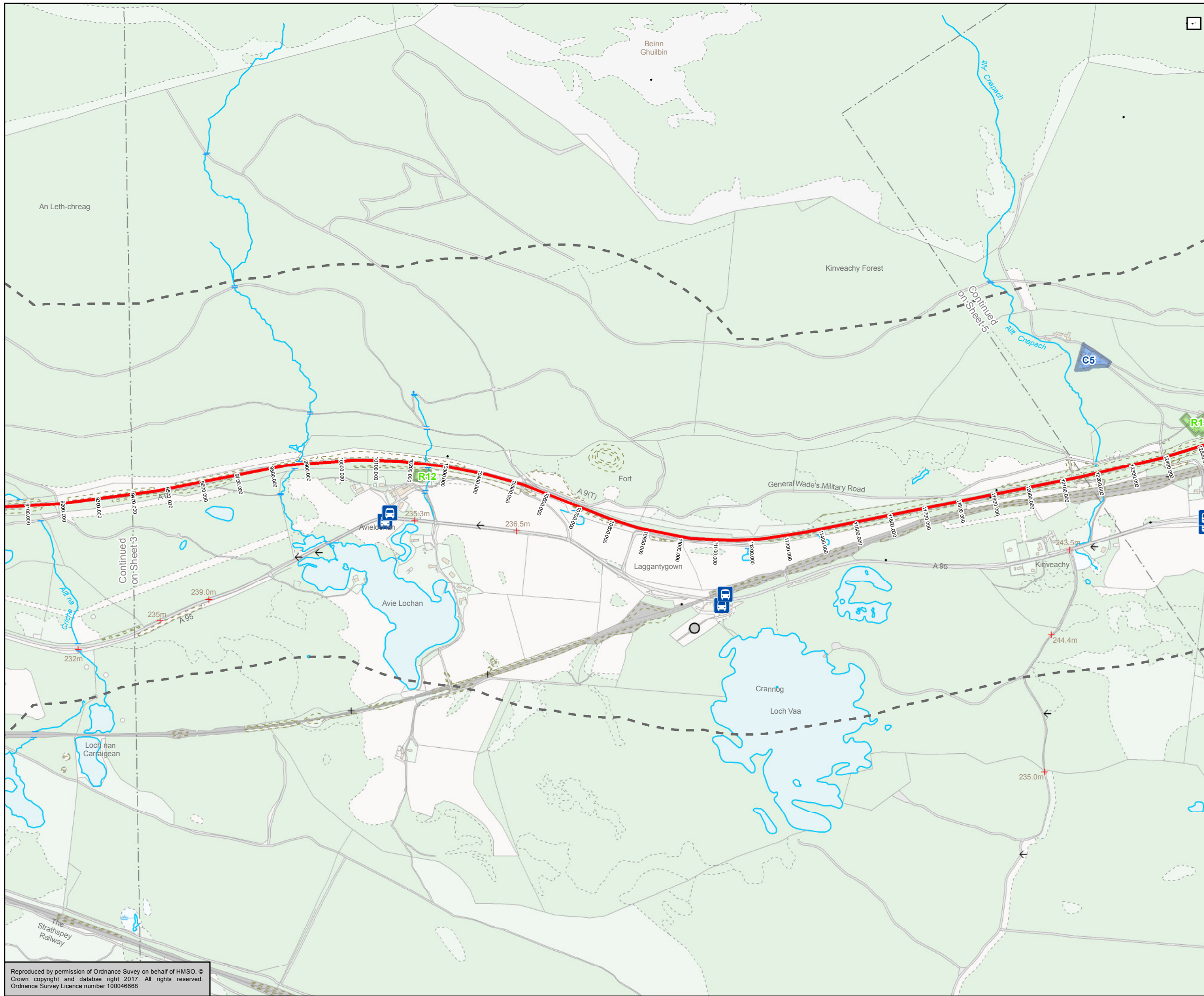
Status: FINAL
 Subarea: B




Figure 8.1c
 Residential, Commercial
 and Community Facilities/ Land
 Sheet 3 of 9

Scale	1:10,000	Drawn	MM	Checked	TT	Approved	ROB	Authorised	SB
Document Number	A9P11-AMJ-EAC-Z_ZZZZ_XX-DR-GI-0012							Revision	P03
Project	Originator	Volume							
Location	Type	Role	Number						

Reproduced by permission of Ordnance Survey on behalf of HMSO. © Crown copyright and database right 2017. All rights reserved. Ordnance Survey Licence number 100046668



- Existing A9
- 500m Study Area
- Bus Stop
- Land Uses**
- Commercial
- Residential
- Community Facilities**
- Cemetery



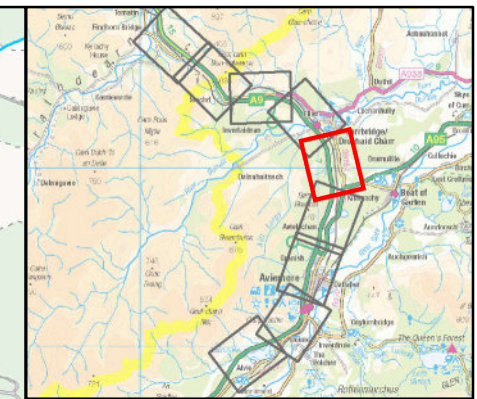
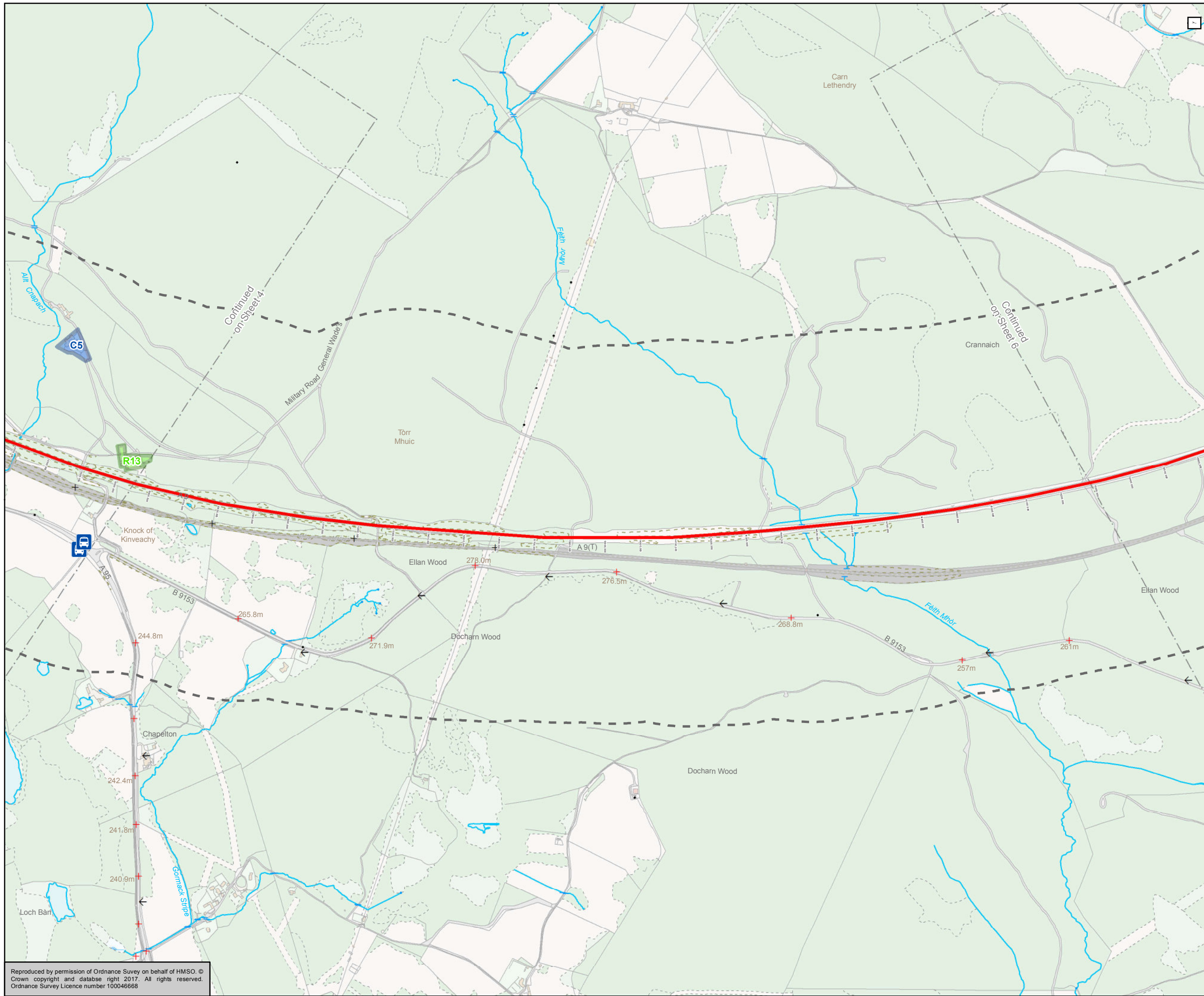
Status	Subsidiary
FINAL	B



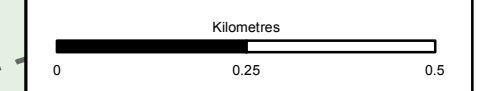
Figure 8.1d
Residential, Commercial
and Community Facilities/ Land
Sheet 4 of 9

Scale	Drawn	Checked	Approved	Authorised
1:10,000	MM	TT	ROB	SB
Document Number				Revision
A9P11-AMJ-EAC-Z_ZZZZZ_XX-DR-GI-0013				P03
Project	Originator	Volume		
A9P11-AMJ-EAC-Z_ZZZZZ_XX-DR-GI-0013				
Location	Type	Role	Number	

Reproduced by permission of Ordnance Survey on behalf of HMSO. © Crown copyright and database right 2017. All rights reserved. Ordnance Survey Licence number 100046668



- Existing A9
- 500m Study Area
- Bus Stop
- Land Uses**
- Commercial
- Residential



Status: FINAL Subsidiary: B

Client: **TRANSPORT SCOTLAND**
COMHDHAIL ALBA

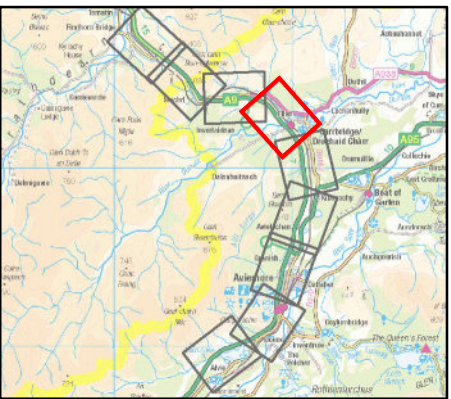
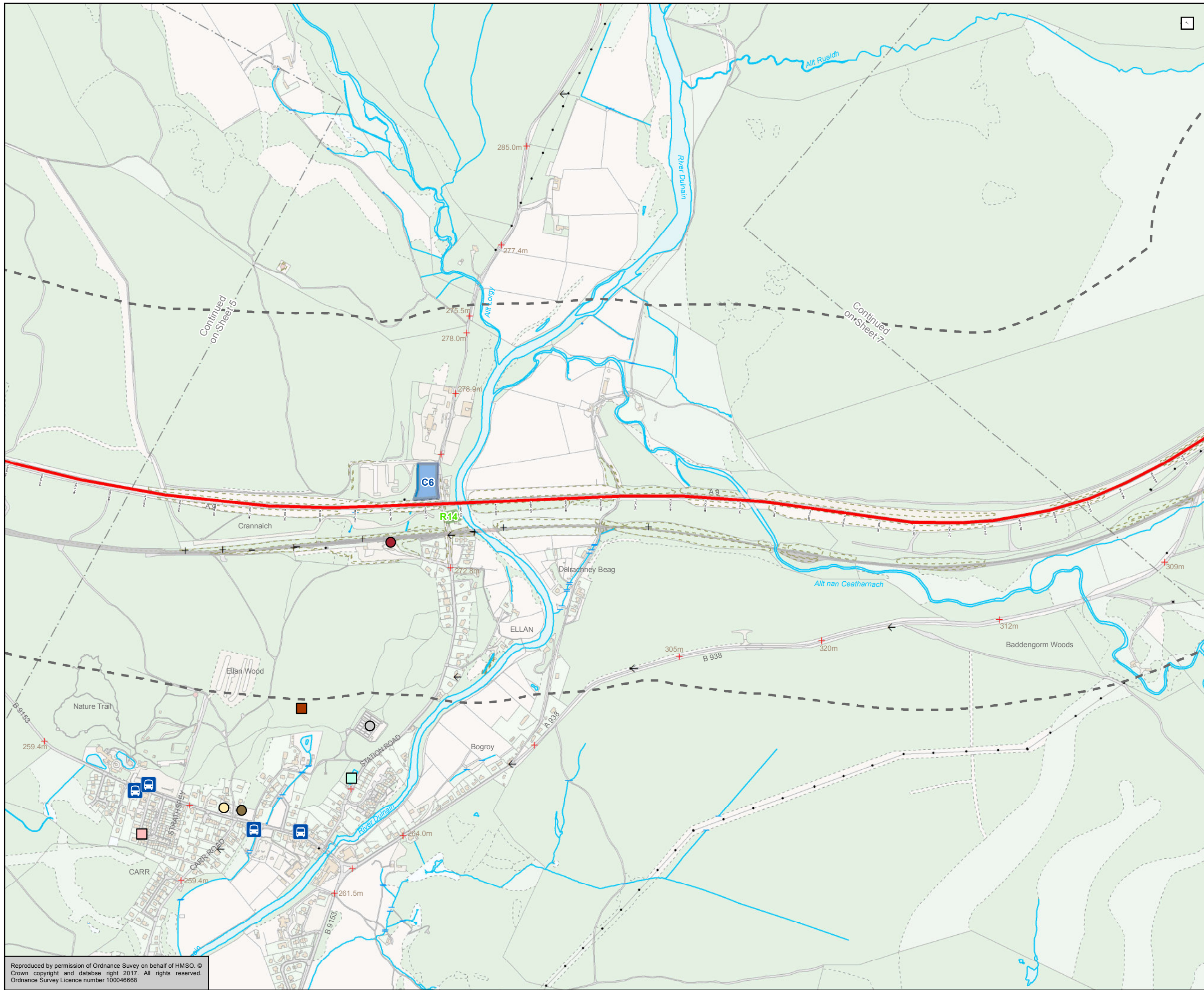


ATKINS mouchel

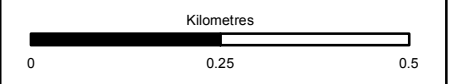
Figure 8.1e
Residential, Commercial
and Community Facilities/ Land
Sheet 5 of 9

Scale	1:10,000	Drawn	MM	Checked	TT	Approved	ROB	Authorised	SB
Document Number	A9P11-AMJ-EAC-Z_ZZZZ_XX-DR-GI-0014							Revision	P03
Project	Originator	Volume							
Location	Type	Role	Number						

Reproduced by permission of Ordnance Survey on behalf of HMSO. © Crown copyright and database right 2017. All rights reserved. Ordnance Survey Licence number 100046668



- Existing A9
- 500m Study Area
- Bus Stop
- Land Uses**
- Commercial
- Residential
- Sport and Recreation**
- Curling Pond
- Outdoor Recreation Area
- Play Area
- Community Facilities**
- Cemetery
- Place of Worship
- Public Hall
- Railway Station



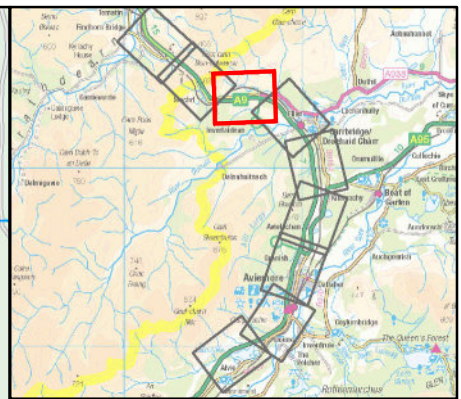
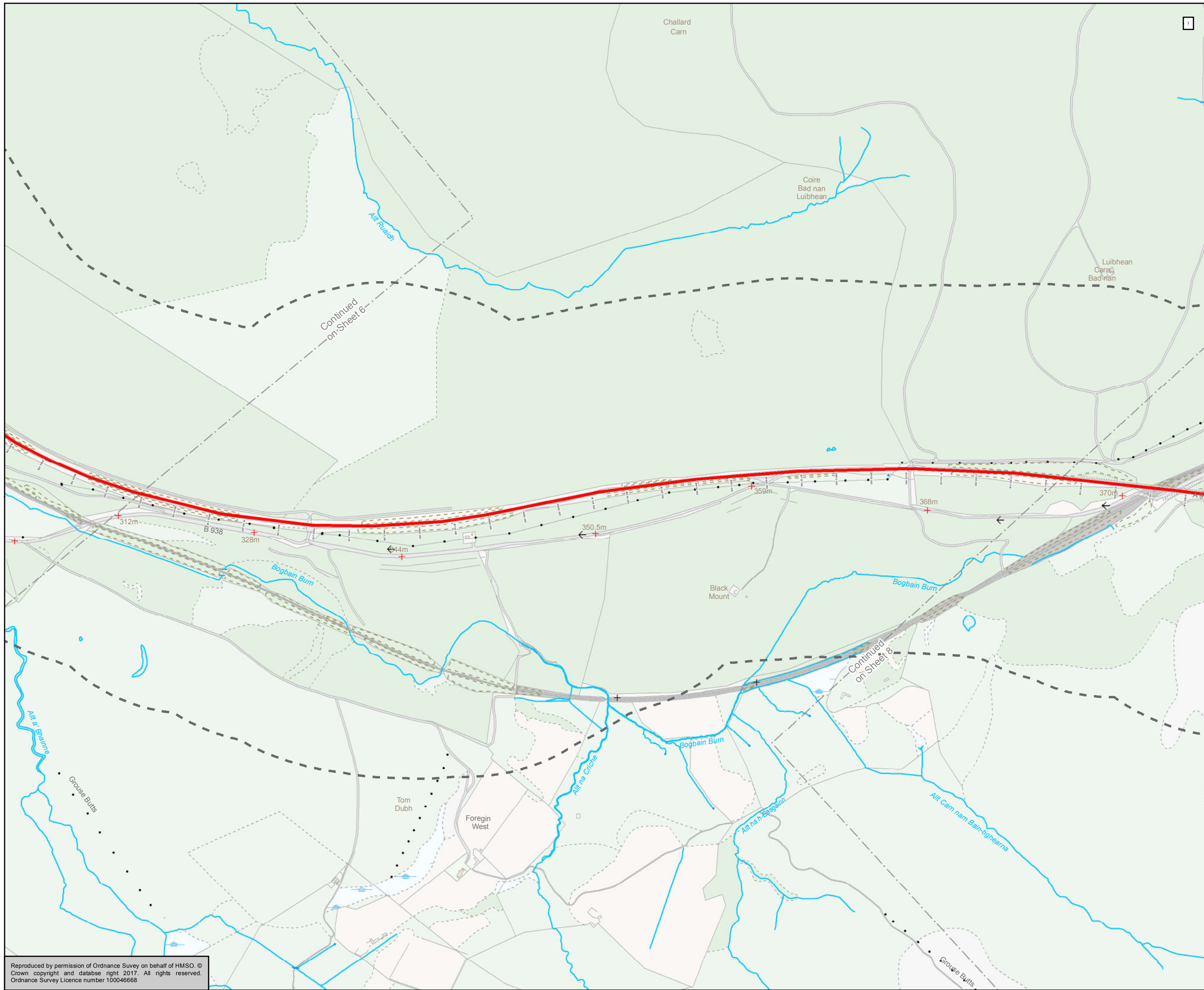
Status: FINAL
 Subarea: B



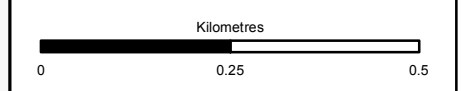
Figure 8.1f
 Residential, Commercial
 and Community Facilities/ Land
 Sheet 6 of 9

Scale	1:10,000	Drawn	MM	Checked	TT	Approved	ROB	Authorised	SB
Document Number	A9P11-AMJ-EAC-Z_ZZZZZ_XX-DR-GI-0015							Revision	P03
Project	Originator	Volume							
Location	Type	Role	Number						

Reproduced by permission of Ordnance Survey on behalf of HMSO. © Crown copyright and database right 2017. All rights reserved. Ordnance Survey Licence number 100046668



Existing A9
 500m Study Area



Status: FINAL
 Submittal: B

Client: **TRANSPORT SCOTLAND**
 COMHDHAIL ALBA

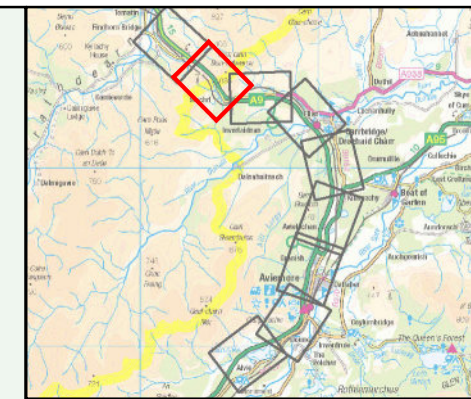
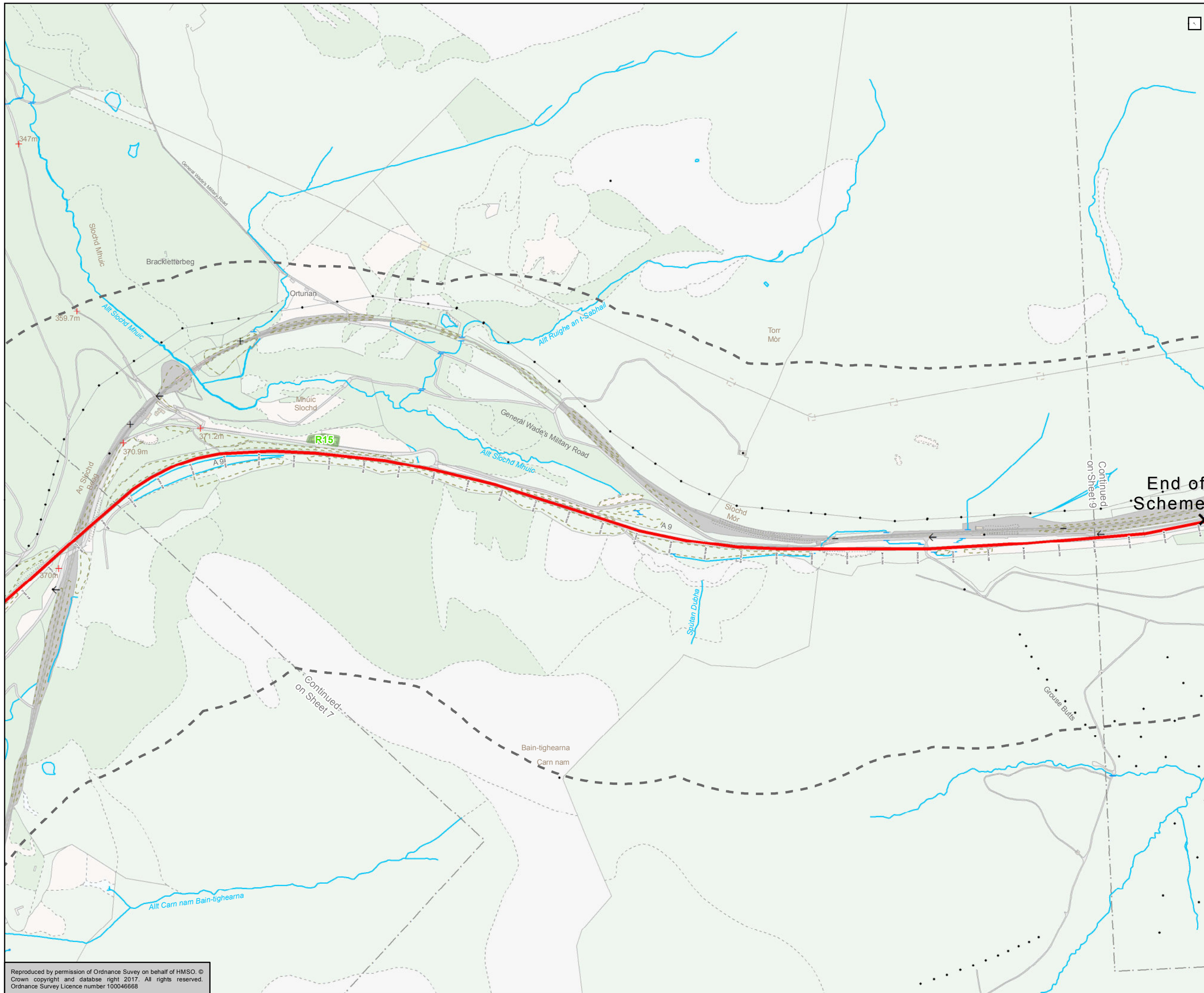


ATKINS mouchel

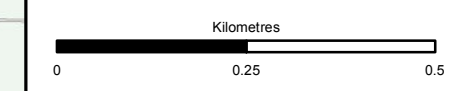
Title: **Figure 8.1g
 Residential, Commercial
 and Community Facilities/ Land
 Sheet 7 of 9**

Scale	1:10,000	Drawn	MM	Checked	TT	Approved	ROB	Authorised	SB
Document Number	A9P11-AMJ-EAC-Z_ZZZZZ_XX-DR-GI-0016							Revision	P03
Project	Originator	Volume							
Location	Type	Role	Number						

Reproduced by permission of Ordnance Survey on behalf of HMSO. © Crown copyright and database right 2017. All rights reserved. Ordnance Survey Licence number 100046668



Existing A9
 500m Study Area
Land Uses
 Residential



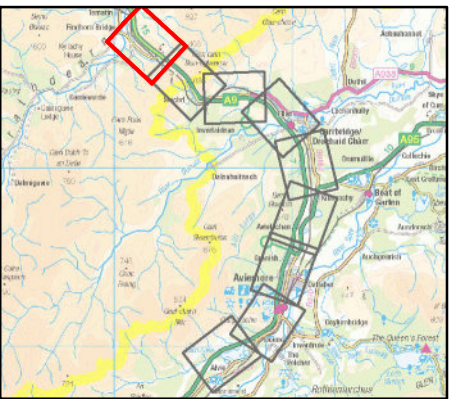
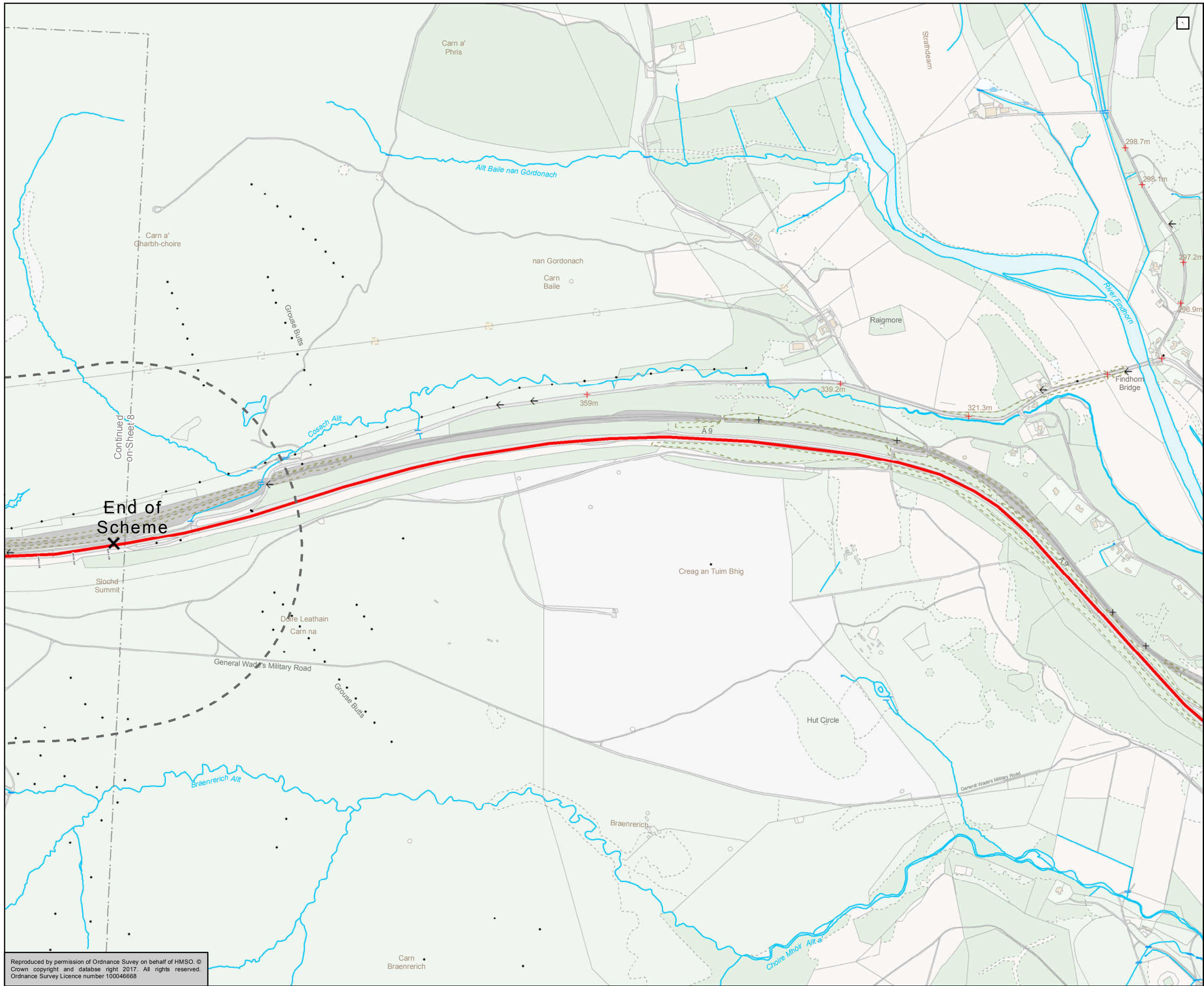
Status	FINAL	Subsidiary	B
--------	-------	------------	---



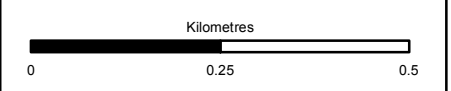
Figure 8.1h
 Residential, Commercial
 and Community Facilities/ Land
 Sheet 8 of 9

Scale	1:10,000	Drawn	MM	Checked	TT	Approved	ROB	Authorised	SB
Document Number	A9P11-AMJ-EAC-Z_ZZZZZ_XX-DR-GI-0017							Revision	P03
Project	Originator	Volume							
Location	Type	Role	Number						

Reproduced by permission of Ordnance Survey on behalf of HMSO. ©
 Crown copyright and database right 2017. All rights reserved.
 Ordnance Survey Licence number 100046668



Existing A9
500m Study Area



Status: FINAL
Subsidiary: B

Client: TRANSPORT SCOTLAND
COMHDHAIL ALBA

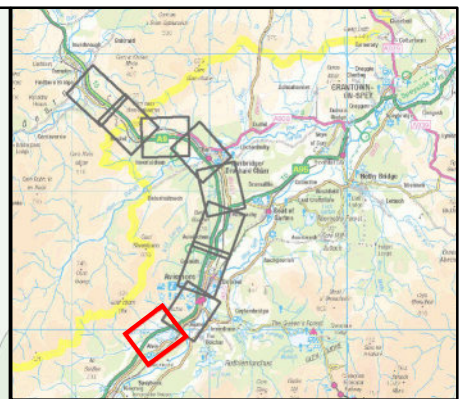
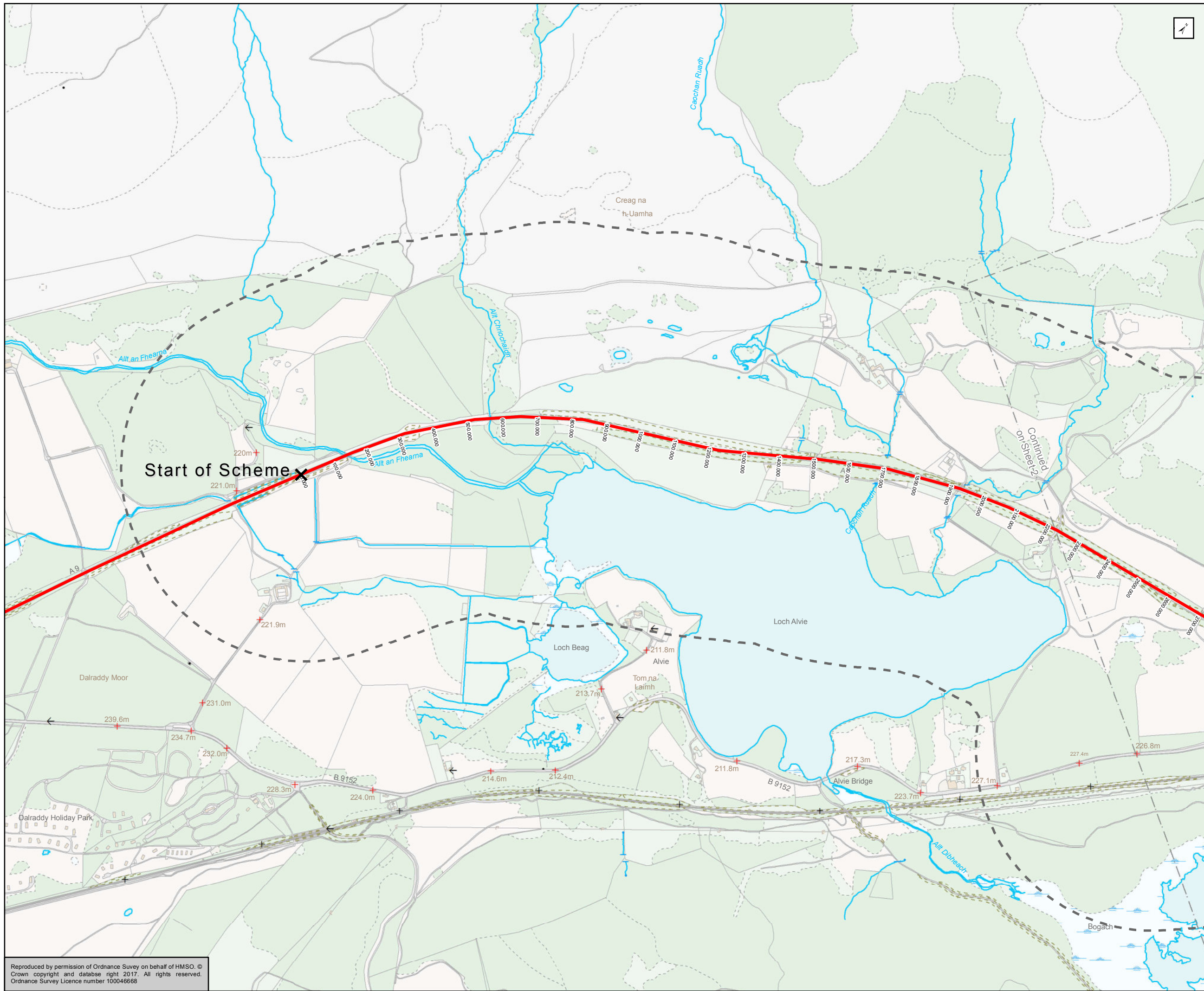


ATKINS mouchel

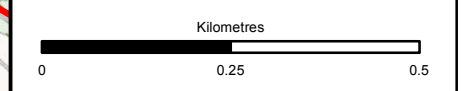
Figure 8.1i
Residential, Commercial
and Community Facilities/ Land
Sheet 9 of 9

Scale	1:10,000	Drawn	MM	Checked	TT	Approved	ROB	Authorised	SB
Document Number	A9P11-AMJ-EAC-Z_ZZZZZ_XX-DR-GI-0018							Revision	P03
Project	Originator	Volume							
Location	Type	Role	Number						

Reproduced by permission of Ordnance Survey on behalf of HMSO. © Crown copyright and database right 2017. All rights reserved. Ordnance Survey Licence number 100046668



 Existing A9
 500m Study Area



Status: FINAL
 Substudy: B

Client: **TRANSPORT SCOTLAND**
 COMHDHAIL ALBA

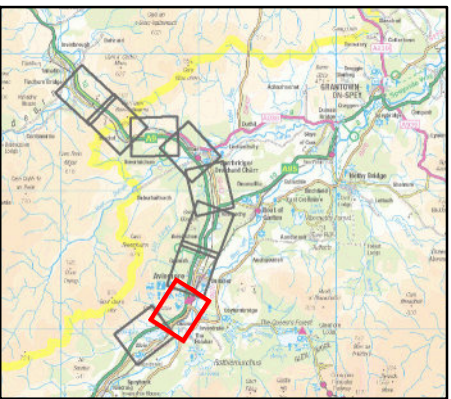
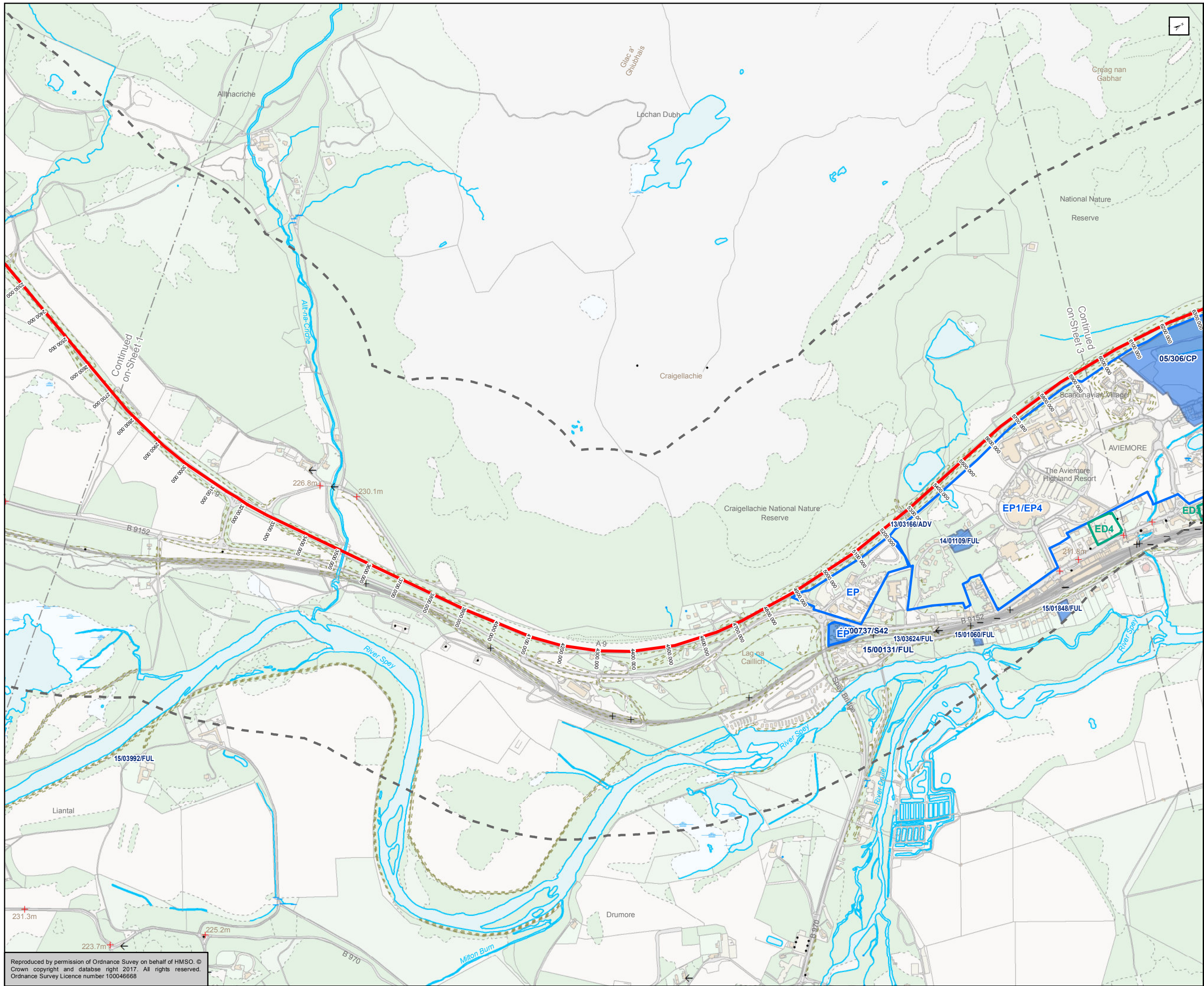


ATKINS mouchel

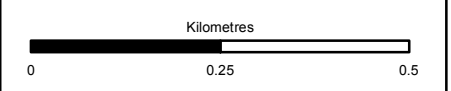
Title: **Figure 8.2a**
Local Development Allocations
and Planning Approvals
Sheet 1 of 9

Scale	1:10,000	Drawn	MM	Checked	TT	Approved	ROB	Authorised	SB
Document Number	A9P11-AMJ-EAC-Z_ZZZZZ_XX-DR-GI-0019							Revision	P03
Project	Originator	Volume							
Location	Type	Role	Number						

Reproduced by permission of Ordnance Survey on behalf of HMSO. ©
 Crown copyright and database right 2017. All rights reserved.
 Ordnance Survey Licence number 100046668



- Existing A9
- 500m Study Area
- Employment Land
- Land for Housing
- Planning Approvals



Status: FINAL Submittal: B

Client: **TRANSPORT SCOTLAND**
COMHDHAIL ALBA

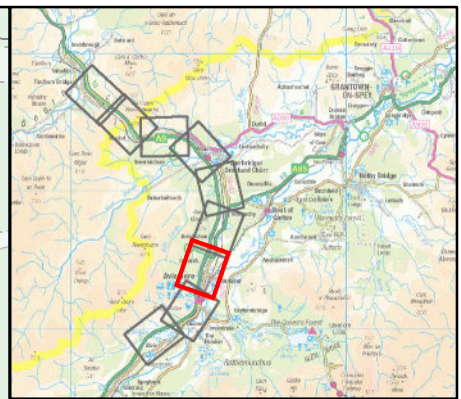
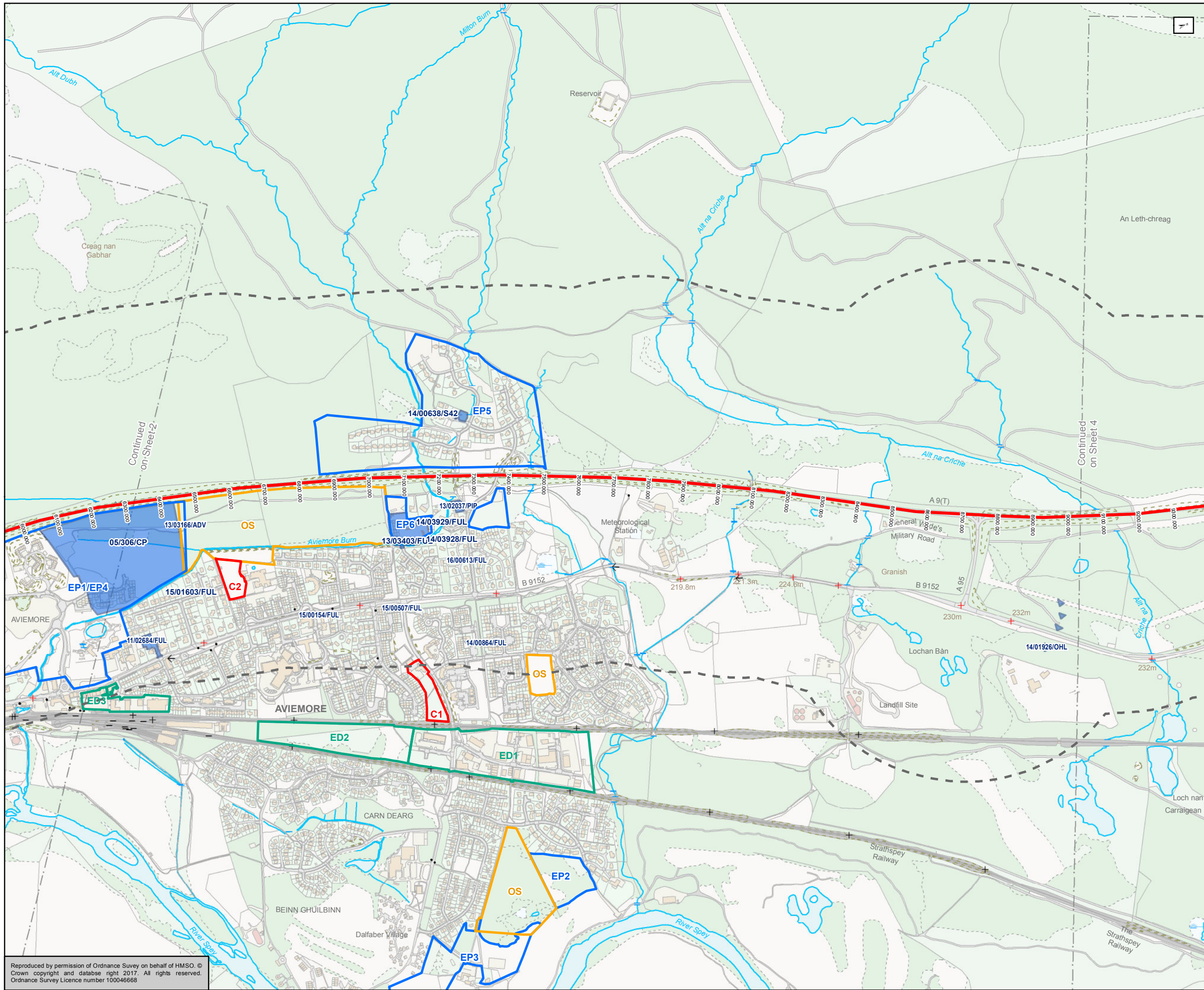


ATKINS mouchel

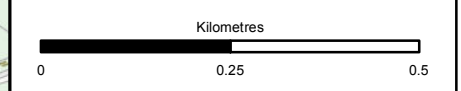
Figure 8.2b
Local Development Allocations
and Planning Approvals
Sheet 2 of 9

Scale: 1:10,000	Drawn: MM	Checked: TT	Approved: ROB	Authorised: SB
Document Number: A9P11-AMJ-EAC-Z_ZZZZZ_XX-DR-GI-0020	Project: A9P11-AMJ-EAC-Z_ZZZZZ_XX-DR-GI-0020	Originator: [blank]	Volume: [blank]	Revision: P03
Location: [blank]	Type: [blank]	Role: [blank]	Number: [blank]	[blank]

Reproduced by permission of Ordnance Survey on behalf of HMSO. © Crown copyright and database right 2017. All rights reserved. Ordnance Survey Licence number 100046668



- Existing A9
- 500m Study Area
- Community Use
- Employment Land
- Land for Housing
- Open Space
- Planning Approvals



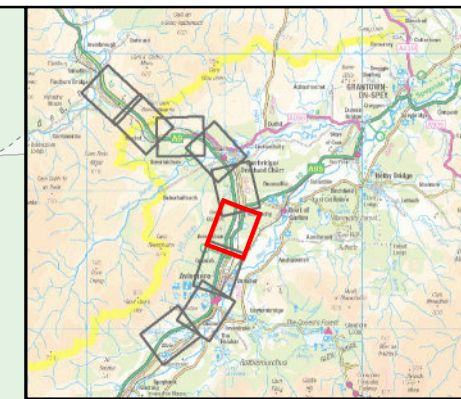
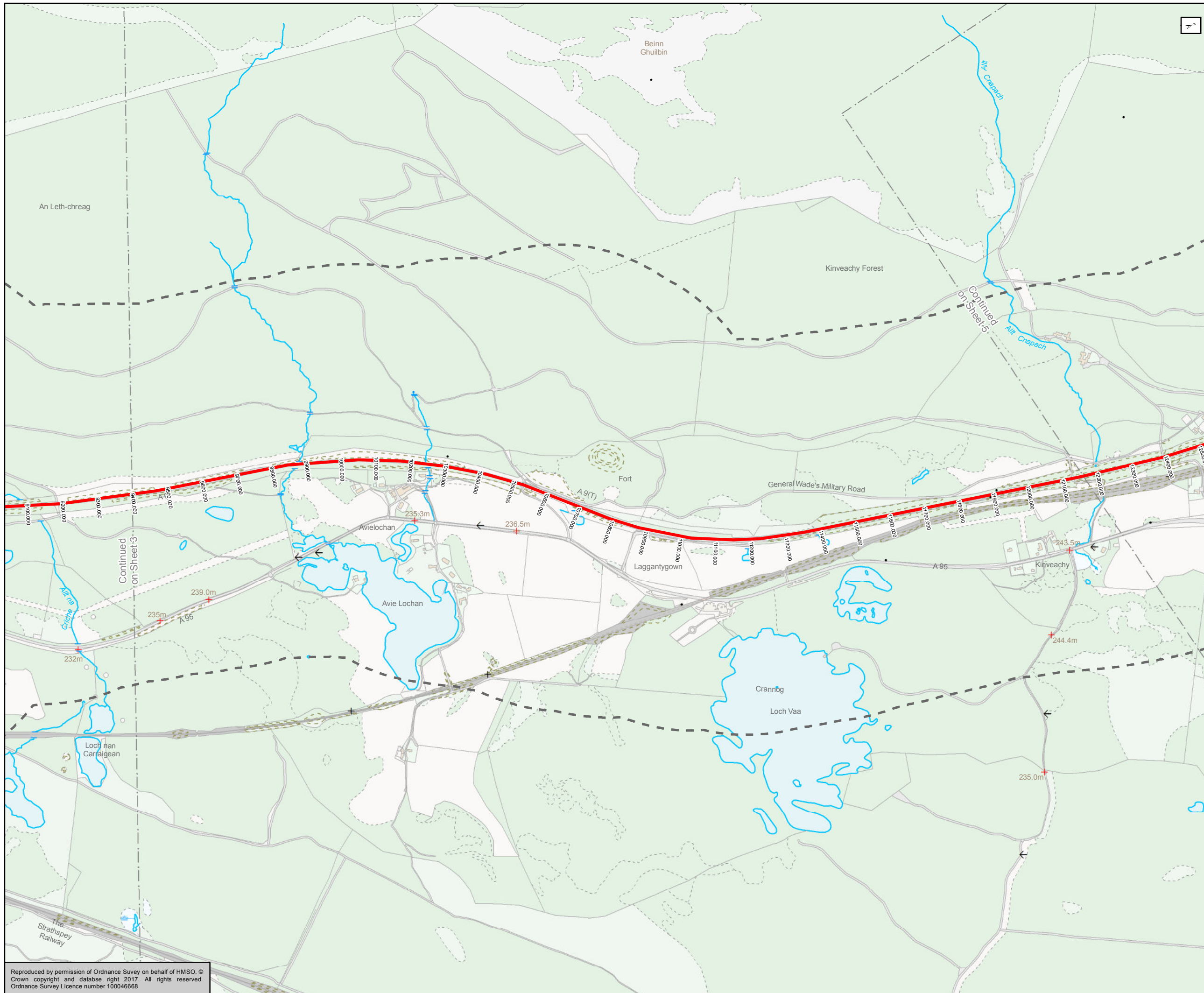
Status: FINAL Submittal: B





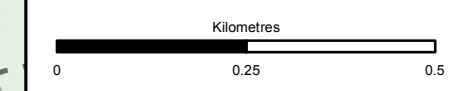
Figure 8.2c
Local Development Allocations
and Planning Approvals
Sheet 3 of 9

Scale: 1:10,000	Drawn: MM	Checked: TT	Approved: ROB	Authorised: SB
Document Number: A9P11-AMJ-EAC-Z_ZZZZZ_XX-DR-GI-0021	Project Originator: P03	Volume: P03	Revision: P03	
Location:	Type:	Role:	Number:	

Reproduced by permission of Ordnance Survey on behalf of HMSO. © Crown copyright and database right 2017. All rights reserved. Ordnance Survey Licence number 100046668



 Existing A9
 500m Study Area



Status: FINAL Subarea: B

Client: **TRANSPORT SCOTLAND**
COMHDHAIL ALBA

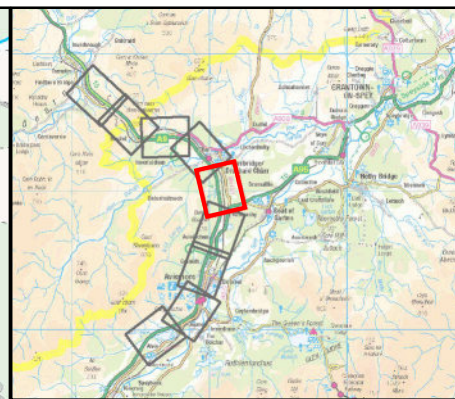
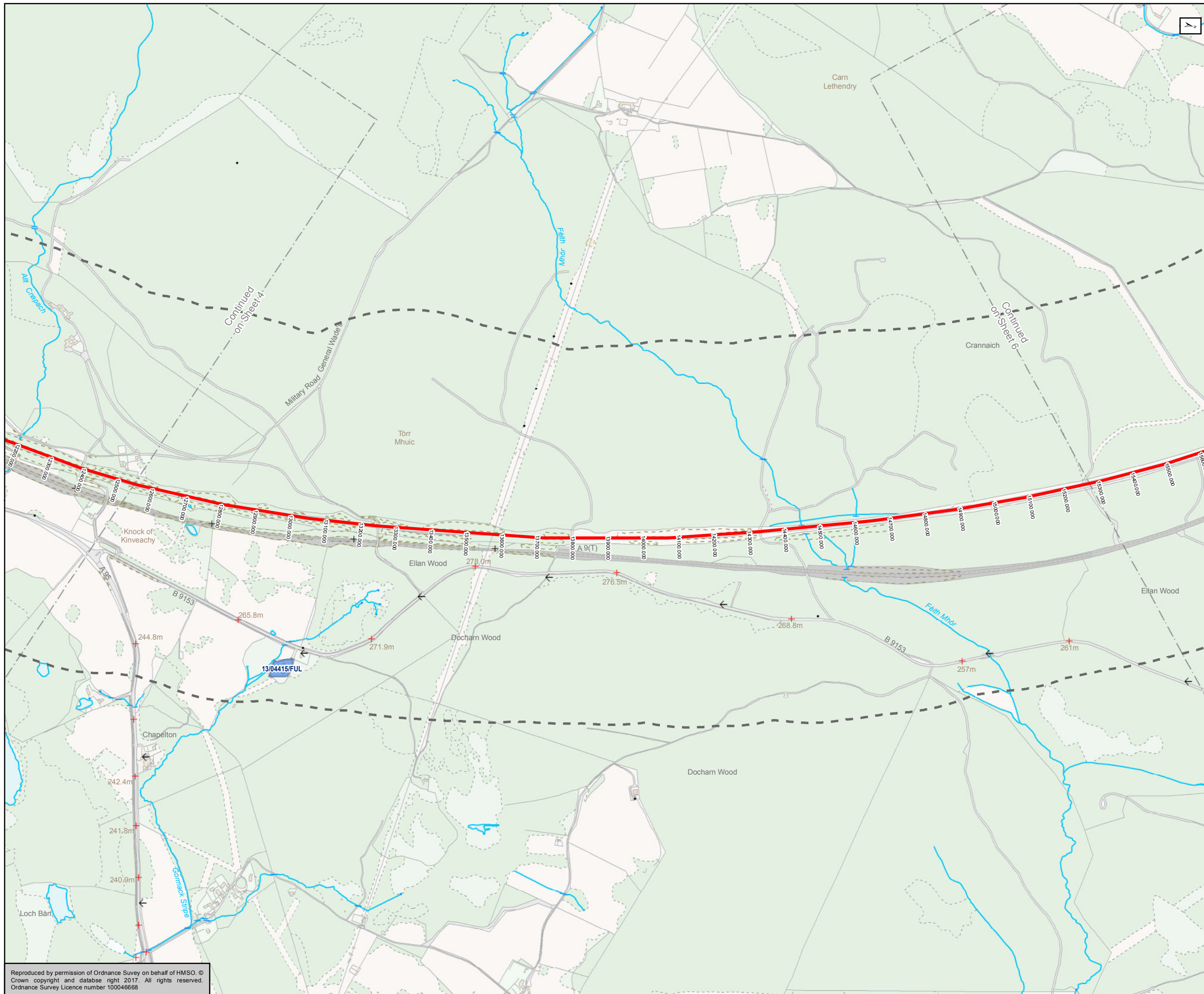


ATKINS mouchel

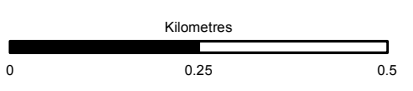
Title: **Figure 8.2d**
Local Development Allocations
and Planning Approvals
Sheet 4 of 9

Scale: 1:10,000	Drawn: MM	Checked: TT	Approved: ROB	Authorised: SB
Document Number: A9P11-AMJ-EAC-Z_ZZZZZ_XX-DR-GI-0022	Project Originator: P03	Volume: P03	Revision: P03	
Location:	Type:	Role:	Number:	

Reproduced by permission of Ordnance Survey on behalf of HMSO. © Crown copyright and database right 2017. All rights reserved. Ordnance Survey Licence number 100046668



- Existing A9
- 500m Study Area
- Planning Approvals



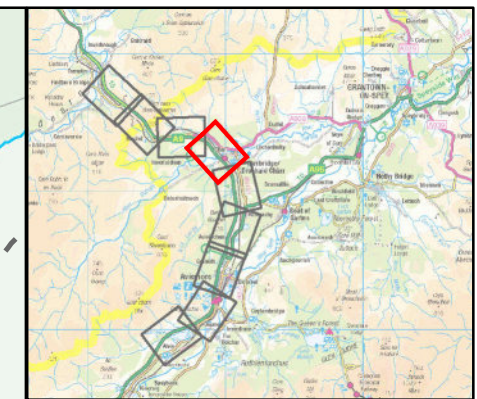
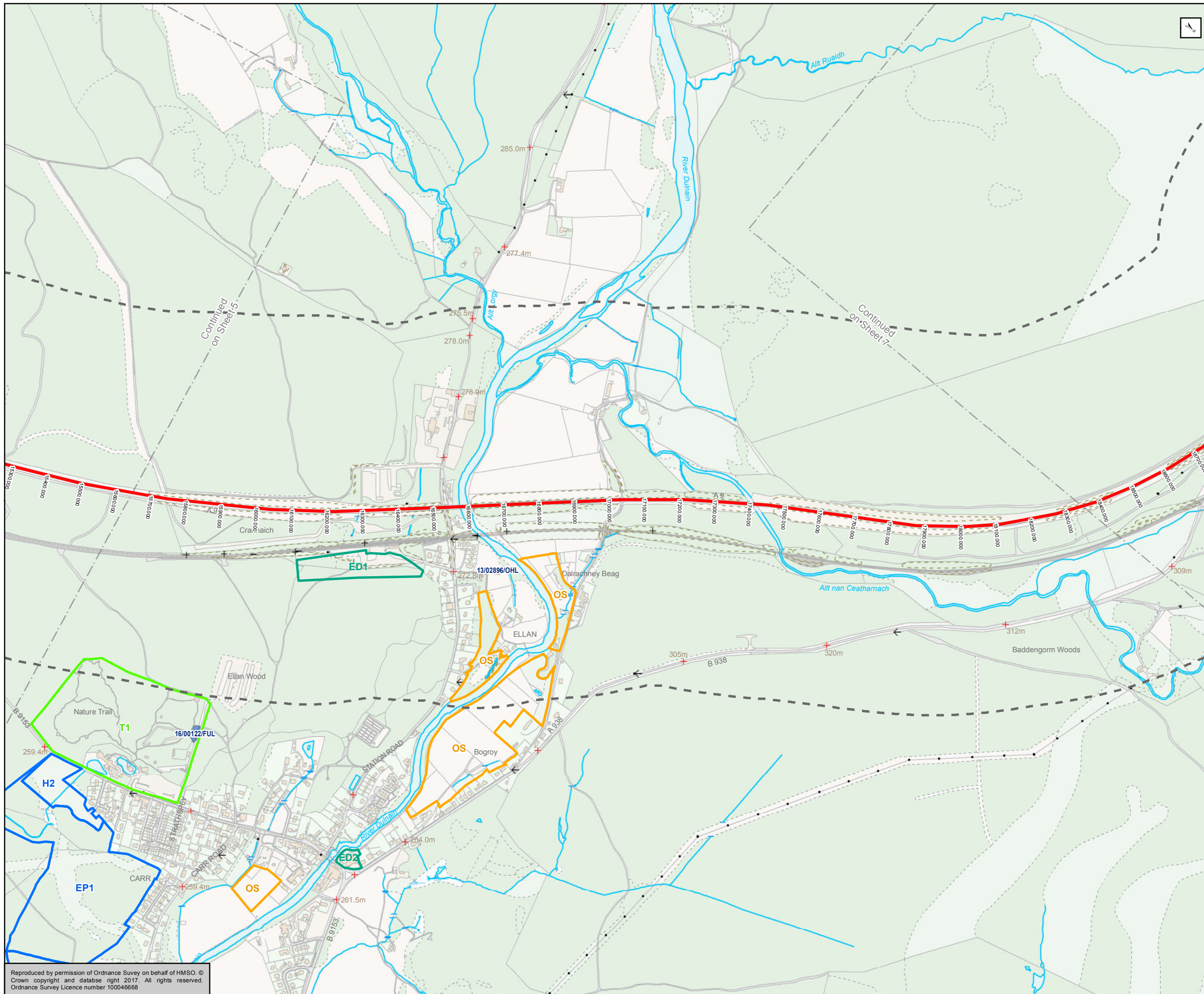
Status	FINAL	Subsidiary	B
--------	-------	------------	---



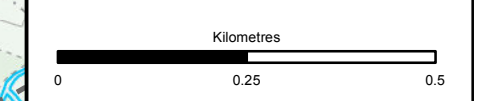
Figure 8.2e
Local Development Allocations
and Planning Approvals
Sheet 5 of 9

Scale	1:10,000	Drawn	MM	Checked	TT	Approved	ROB	Authorised	SB
Document Number	A9P11-AMJ-EAC-Z_ZZZZ_XX-DR-GI-0023							Revision	P03
Project	Originator	Volume							
Location	Type	Role	Number						

Reproduced by permission of Ordnance Survey on behalf of HMSO. © Crown copyright and database right 2017. All rights reserved. Ordnance Survey Licence number 100046668



- Existing A9
- 500m Study Area
- Employment Land
- Land for Housing
- Open Space
- Tourism
- Planning Approvals



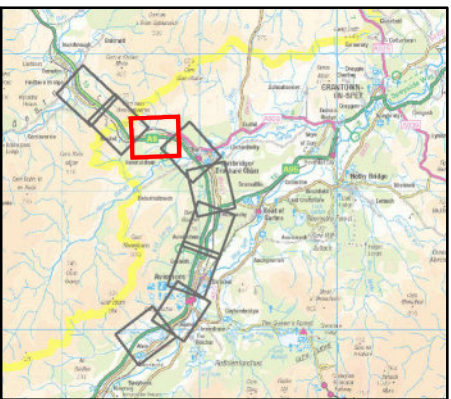
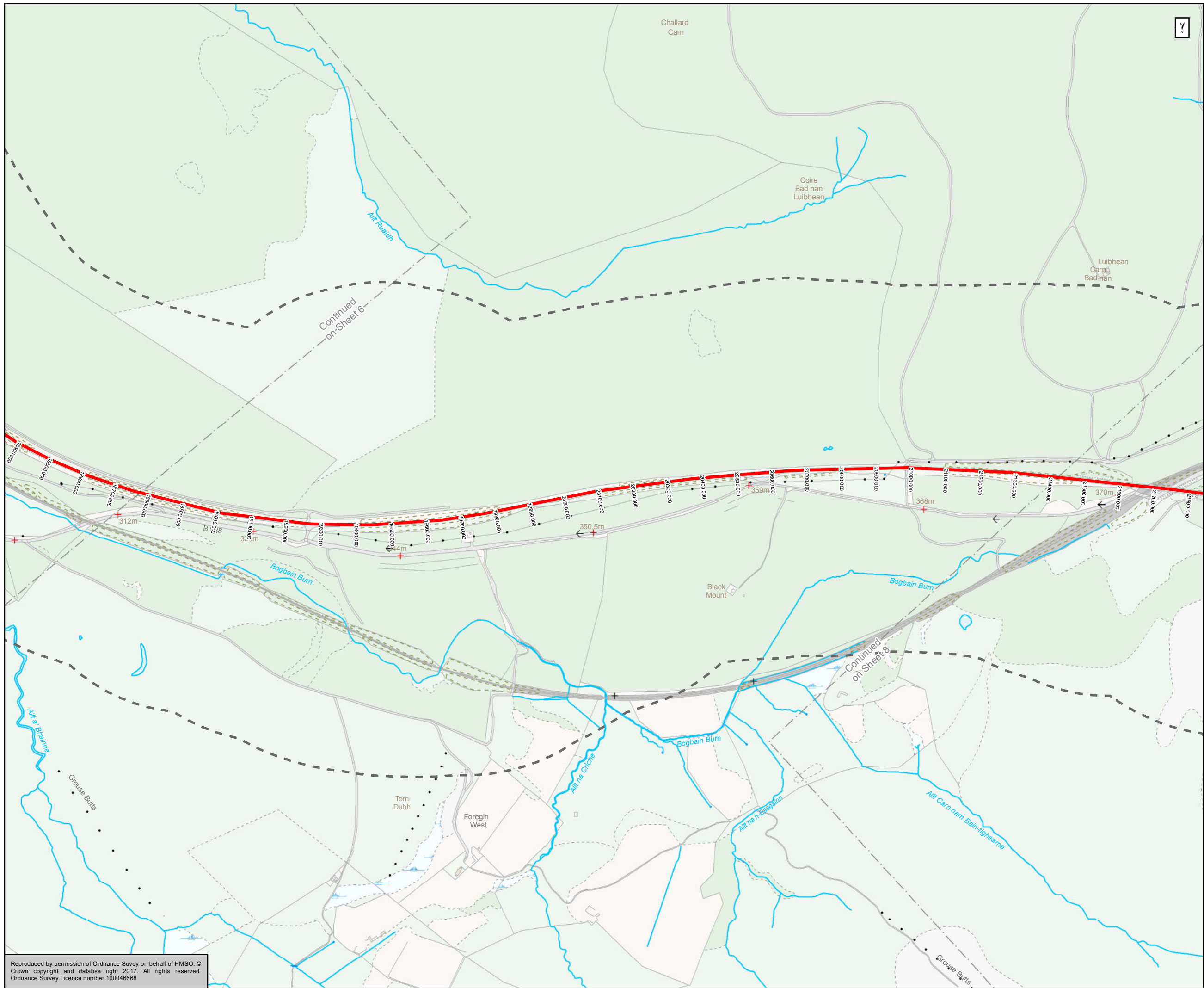
Status	Subsidiary
FINAL	B



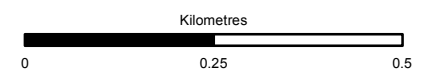
Figure 8.2f
Local Development Allocations
and Planning Approvals
Sheet 6 of 9

Scale	Drawn	Checked	Approved	Authorised
1:10,000	MM	TT	ROB	SB
Document Number	Project	Originator	Volume	Revision
A9P11-AMJ-EAC-Z_ZZZZZ_XX-DR-GI-0024				P03
Location	Type	Role	Number	

Reproduced by permission of Ordnance Survey on behalf of HMSO. © Crown copyright and database right 2017. All rights reserved. Ordnance Survey Licence number 100046668



Existing A9
500m Study Area



Status: FINAL
Subsidiary: B

Client: **TRANSPORT SCOTLAND**
COMHDHAIL ALBA

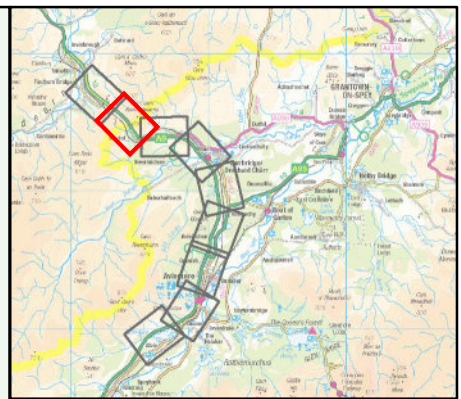
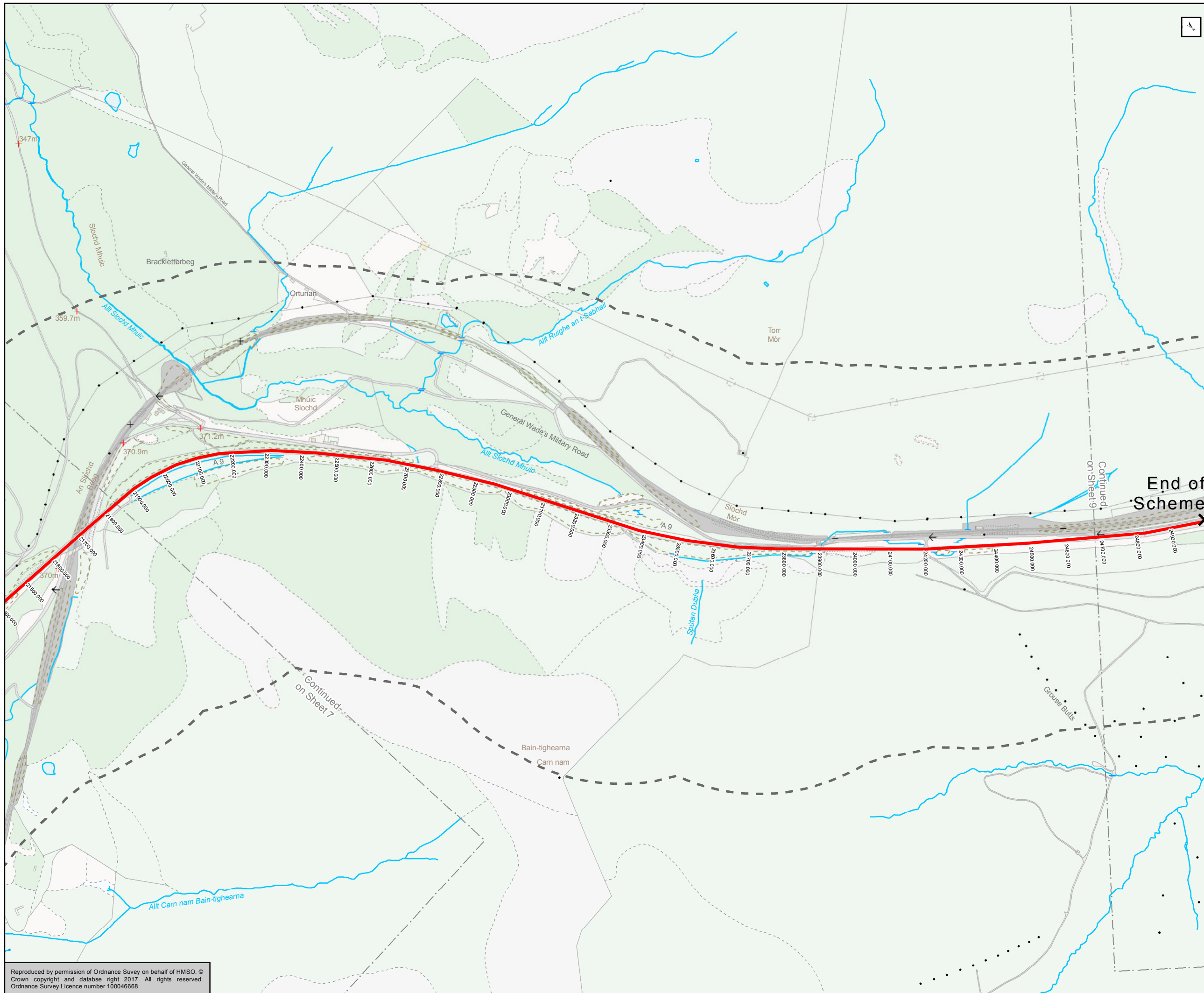


ATKINS mouchel

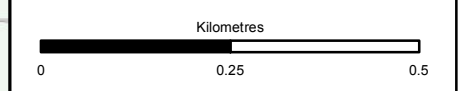
Figure 8.2g
Local Development Allocations
and Planning Approvals
Sheet 7 of 9

Scale: 1:10,000	Drawn: MM	Checked: TT	Approved: ROB	Authorised: SB
Document Number: A9P11-AMJ-EAC-Z_ZZZZZ_XX-DR-GI-0025	Project Originator: A9P11-AMJ-EAC-Z_ZZZZZ_XX-DR-GI-0025	Volume: P03	Revision: P03	
Location:	Type:	Role:	Number:	

Reproduced by permission of Ordnance Survey on behalf of HMSO. © Crown copyright and database right 2017. All rights reserved. Ordnance Survey Licence number 100046668



 Existing A9
 500m Study Area



Status: FINAL Subsheet: B

Client: **TRANSPORT SCOTLAND**
COMHDHAIL ALBA

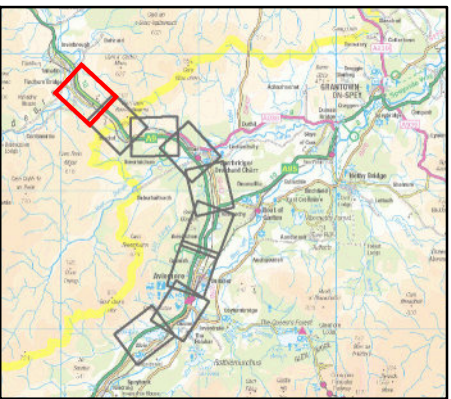
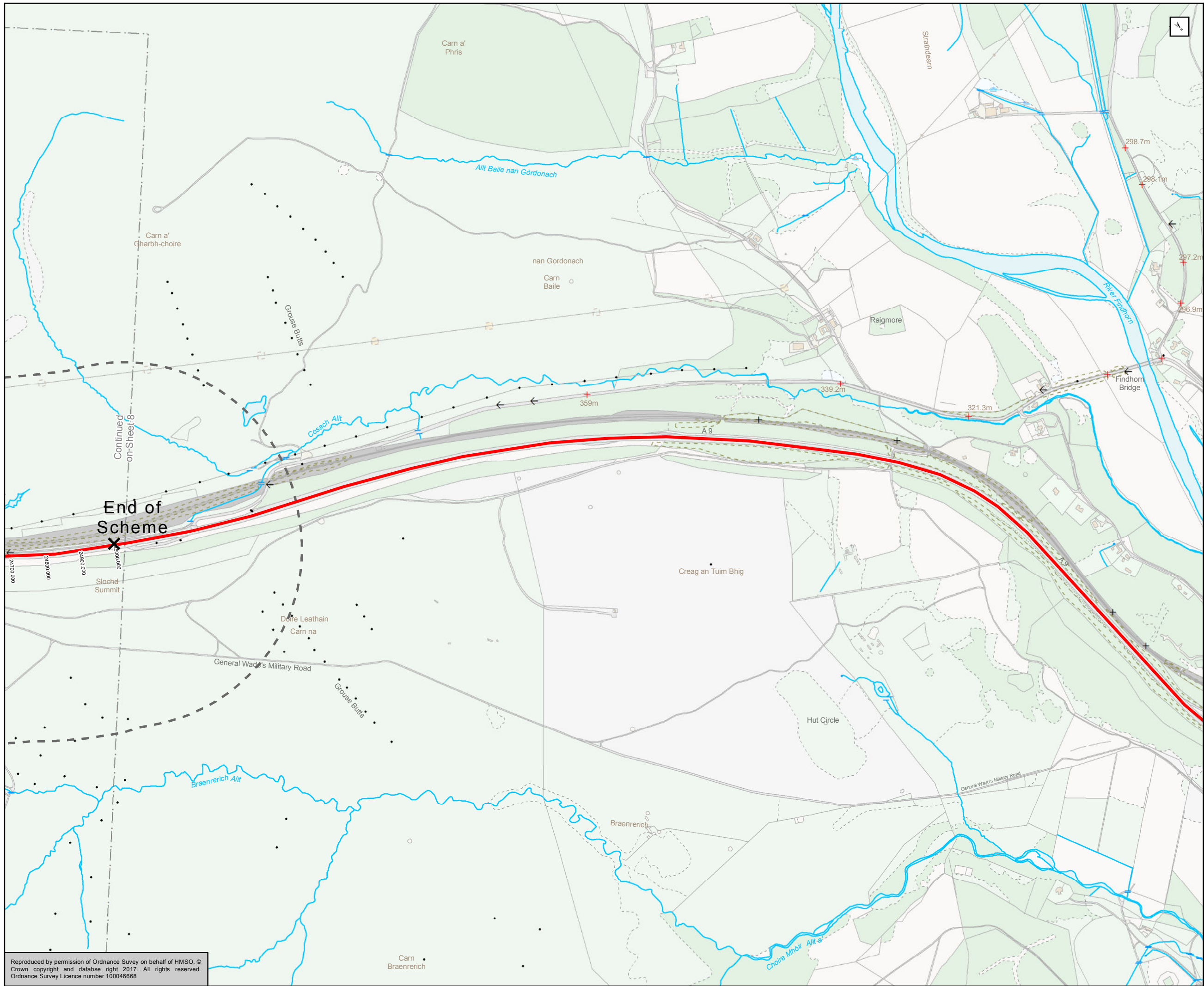




ATKINS mouchel

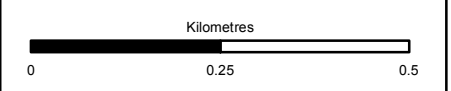
Figure 8.2h
Local Development Allocations
and Planning Approvals
Sheet 8 of 9

Scale: 1:10,000	Drawn: MM	Checked: TT	Approved: ROB	Authorised: SB
Document Number: A9P11-AMJ-EAC-Z_ZZZZ_XX-DR-GI-0026	Project: A9P11-AMJ-EAC-Z_ZZZZ_XX-DR-GI-0026	Originator: [blank]	Volume: [blank]	Revision: P03
Location: [blank]	Type: [blank]	Role: [blank]	Number: [blank]	[blank]

Reproduced by permission of Ordnance Survey on behalf of HMSO. © Crown copyright and database right 2017. All rights reserved. Ordnance Survey Licence number 100046668



 Existing A9
 500m Study Area



Status: FINAL
 Subarea: B



Figure 8.2i
Local Development Allocations
and Planning Approvals
Sheet 9 of 9

Scale	1:10,000	Drawn	MM	Checked	TT	Approved	ROB	Authorised	SB
Document Number	A9P11-AMJ-EAC-Z_ZZZZZ_XX-DR-GI-0027			Project	Originator	Volume	P03		
Location	Type	Role	Number						

Reproduced by permission of Ordnance Survey on behalf of HMSO. ©
 Crown copyright and database right 2017. All rights reserved.
 Ordnance Survey Licence number 100046668