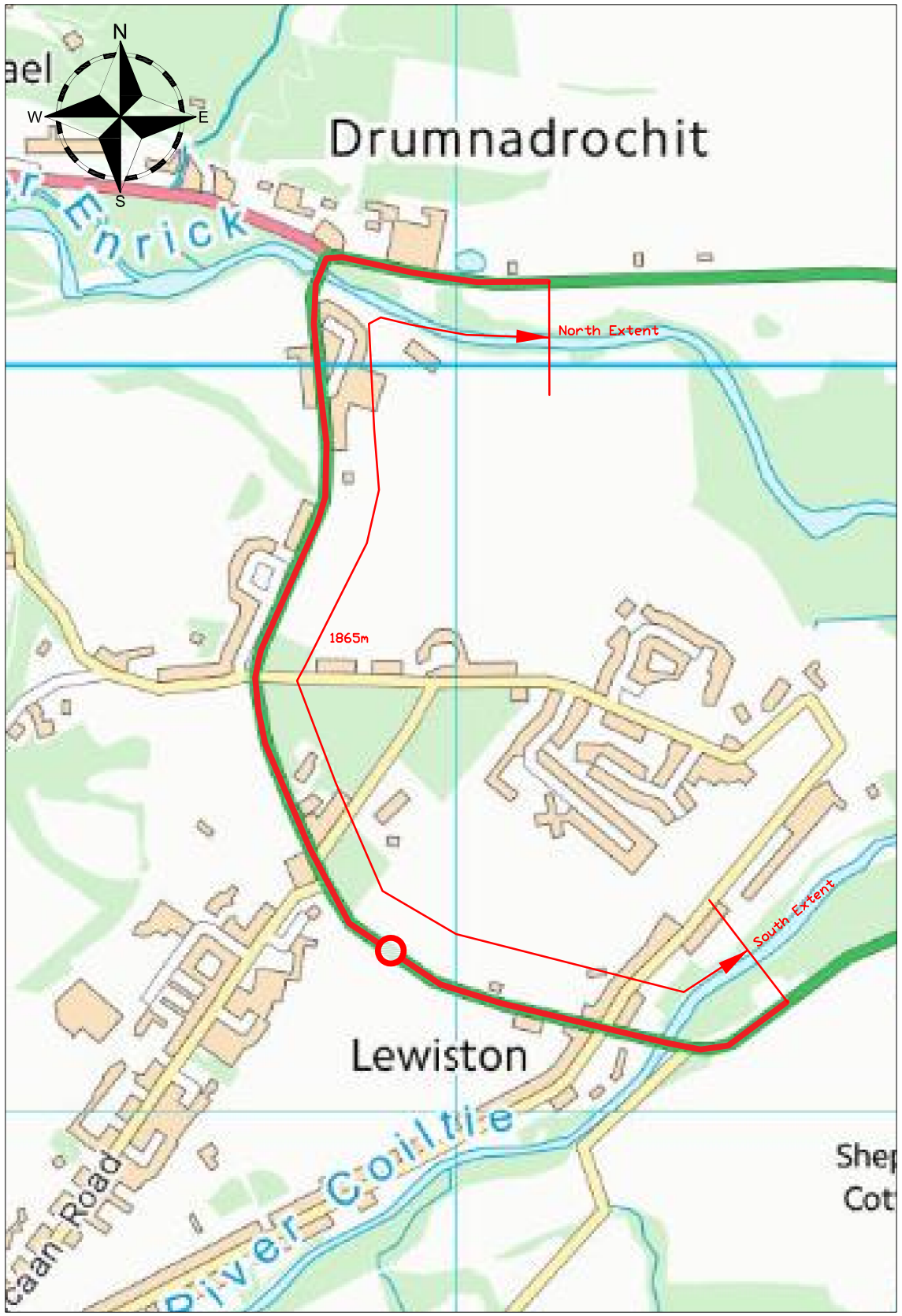

LOCATION PLAN
Scale NTS

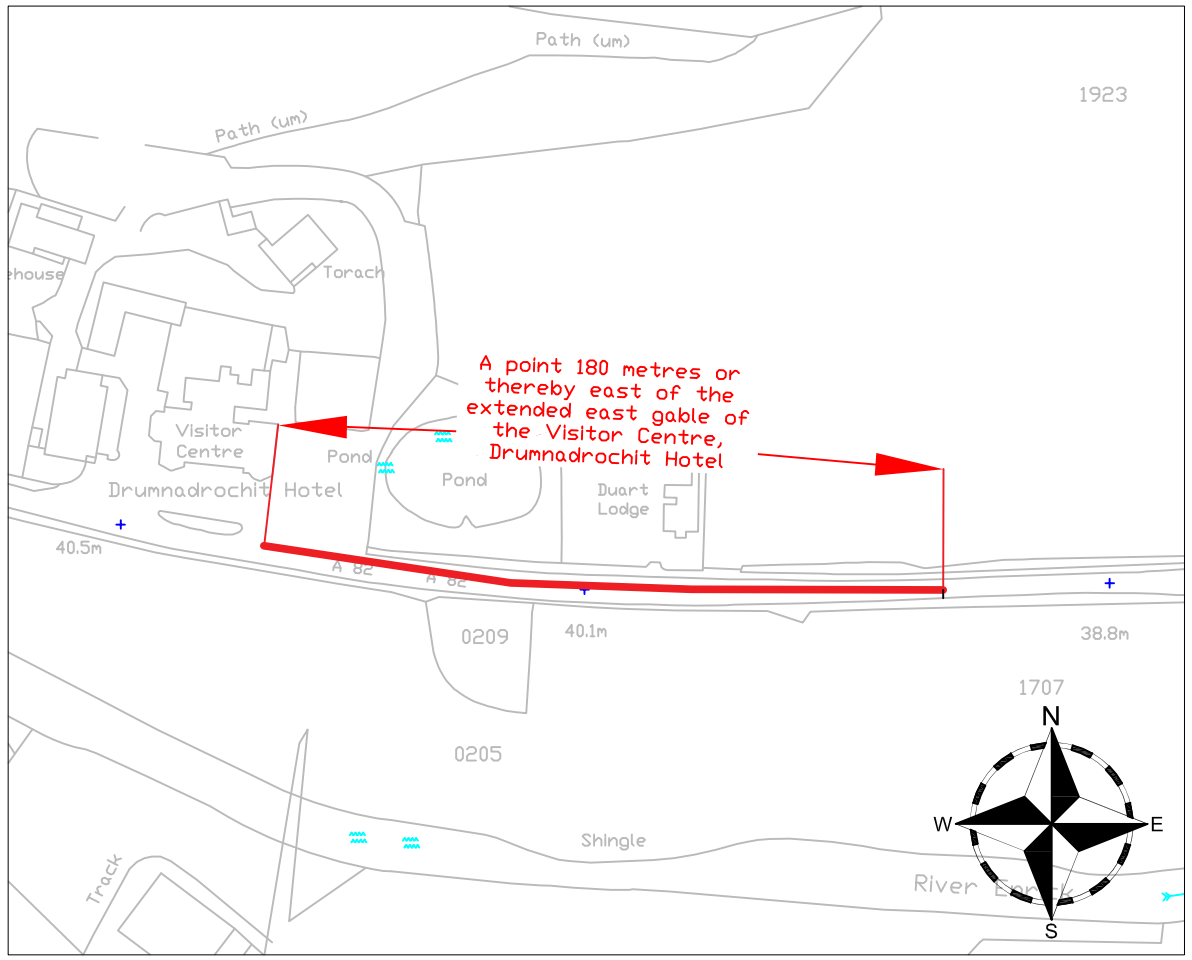

NORTHERN EXTENT OF 30mph SPEED LIMIT
Scale 1:2000

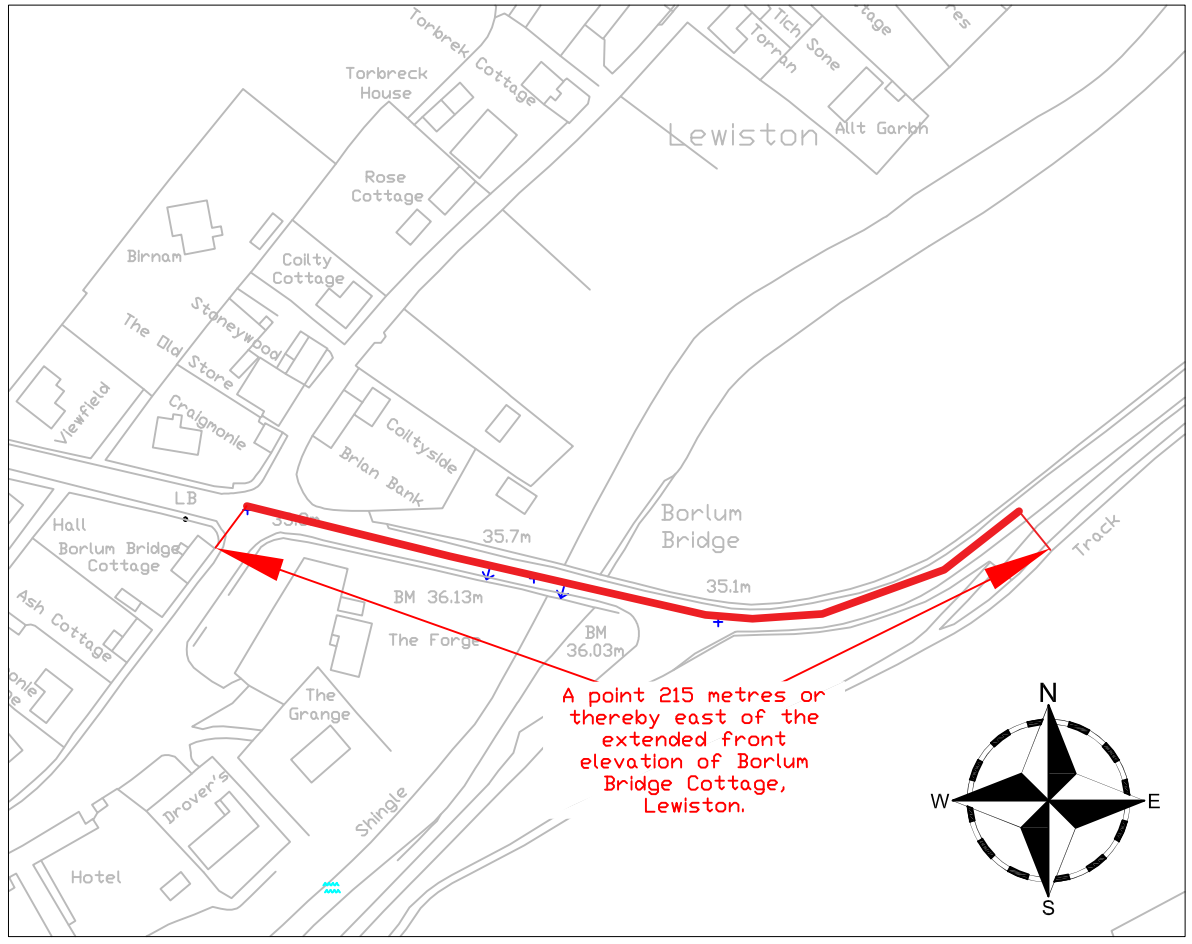

SOUTHERN EXTENT OF 30mph SPEED LIMIT
Scale 1:2000

Reproduced by permission of Ordnance Survey on behalf of HMSO.
©Crown Copyright and database right 2018. All rights reserved.
Ordnance Survey License Number: 100046668

Drawing Number

A82 Drumnadrochit and Lewiston /TRO/001

Length of road covered by TRO

That length of the A82 Dalnottar-Inverness Trunk Road at Drumnadrochit from a point 180 metres or thereby east of the extended east gable of the Visitor Centre, Drumnadrochit Hotel westwards, then southwards, then southeastwards, to a point 215 metres or thereby east of the extended front elevation of Borlum Bridge Cottage, Lewiston a distance of 1865 metres or thereby.

Do not scale this drawing

Rev	Date		Checked

Status: Traffic Regulation Order

Rev.: 1

Client: TRANSPORT SCOTLAND CÒMHDHAIL ALBA

Project: A82 Trunk Road

Title: A82 Trunk Road Drumnadrochit and Lewiston (30mph Speed Limit) Order [ ]

Drawing No.	A82 Drumnadrochit and Lewiston/TRO/001		
Scale	As Shown	Date	Feb 2018
Designed JM	Drawn JM	Checked IM	Approved IM