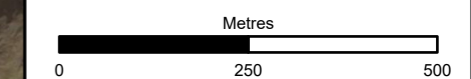


- Biodiversity Net Gain (BNG) & Natural Capital (NC) Enhancement Sites**
- Heritage**
- Known Heritage Asset #
- Grassland**
- g3c other neutral grassland
 - g1b upland acid grassland
 - g1c bracken
- Heathland and Shrub**
- h3h mixed scrub
 - h1b upland heathland
- Rivers and Lakes**
- r2b other rivers and streams
- Wetland**
- f2b purple moor grass and rush pastures
 - f2b/h1b 60% purple moor-grass and rush pastures, 40% upland heathland
 - f2c upland flushes, fens and swamps
- Woodland**
- w2c other coniferous woodland


Locations with heritage assets are noted on this figure. Buffer zones will be in place around these locations, with no works to be undertaken within the buffers.



Subsidiary	Authorised and Accepted - Stage 3	Status	A3
------------	-----------------------------------	--------	----



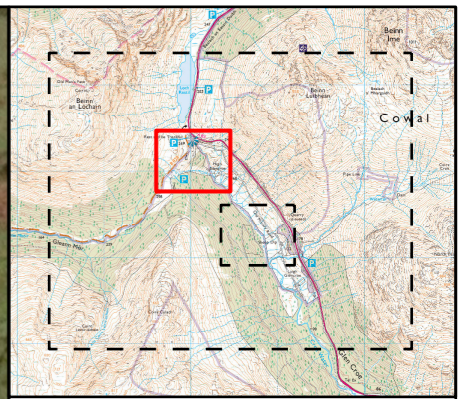
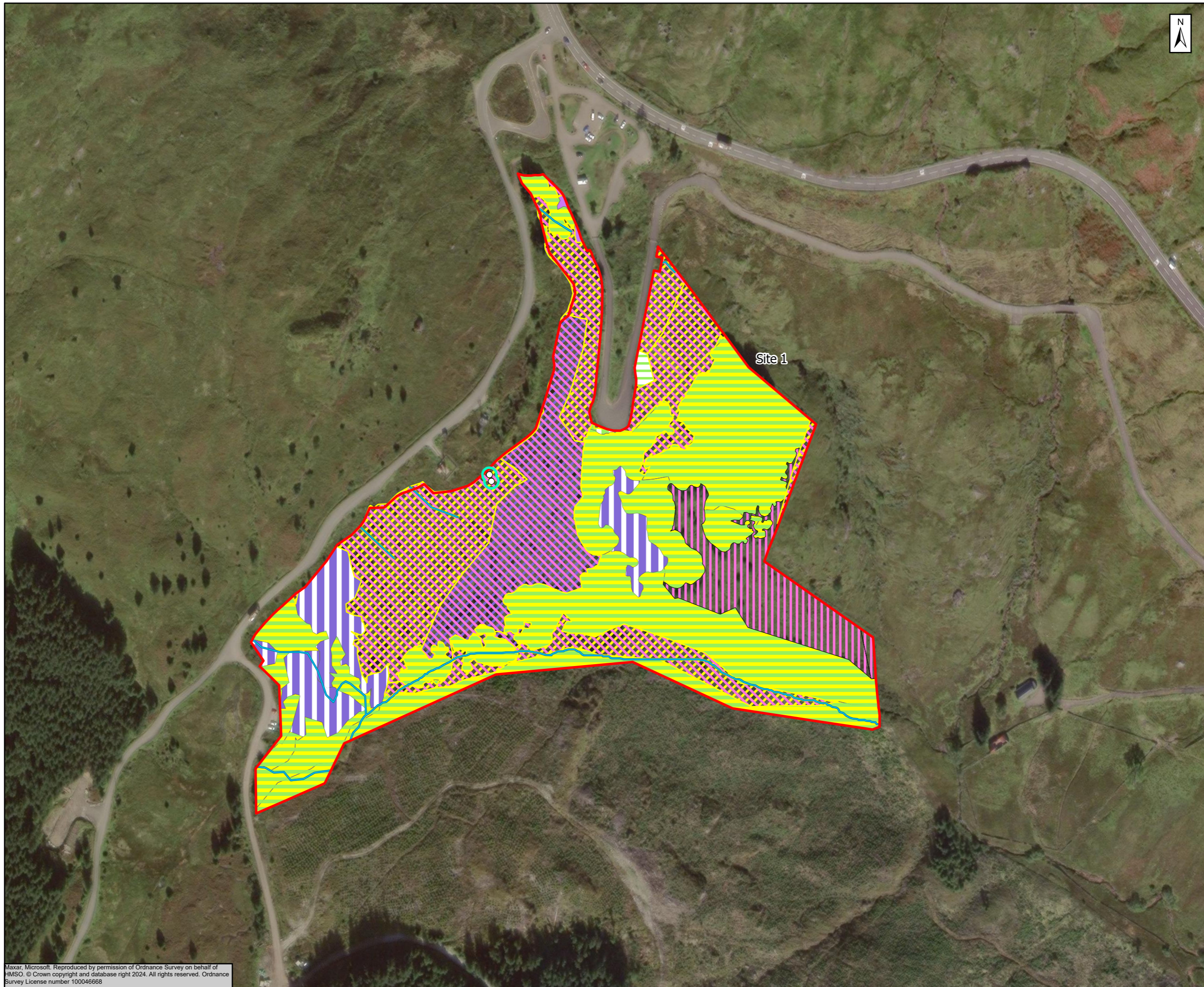
Project Title
A83 Rest and Be Thankful



Title
Figure 4.10 - Enhancement Sites Baseline Terrestrial and Watercourse Habitat Plan
Page 1 of 3

Scale	1:10,000	Drawn	ET	Checked	SB	Approved	SK	Authorised	MR
Document Number	Project Originator Volume							Revision	
	A83AAB-AWJ-EAC-MTS_GEN-DR-VT-000015							C01	
Location	Type	Role	Number						

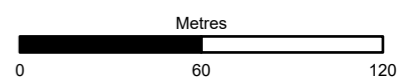
Maxar, Microsoft. Reproduced by permission of Ordnance Survey on behalf of HMSO. © Crown copyright and database right 2024. All rights reserved. Ordnance Survey License number 100046668



- Biodiversity Net Gain (BNG) & Natural Capital (NC) Enhancement Sites
- Heritage**
- Known Heritage Asset #
- Known Heritage Asset Buffer (5m) #
- Grassland**
- g1b upland acid grassland
- g1c bracken
- Heathland and Shrub**
- h3h mixed scrub
- h1b upland heathland
- Rivers and Lakes**
- r2b other rivers and streams
- Wetland**
- f2b purple moor grass and rush pastures
- f2b/h1b 60% purple moor-grass and rush pastures, 40% upland heathland
- f2c upland flushes, fens and swamps
- Woodland**
- w2c other coniferous woodland

Site 1

Locations with heritage assets are noted on this figure. Buffer zones will be in place around these locations, with no works to be undertaken within the buffers.



Subsidiary: Authorised and Accepted - Stage 3 Status: A3



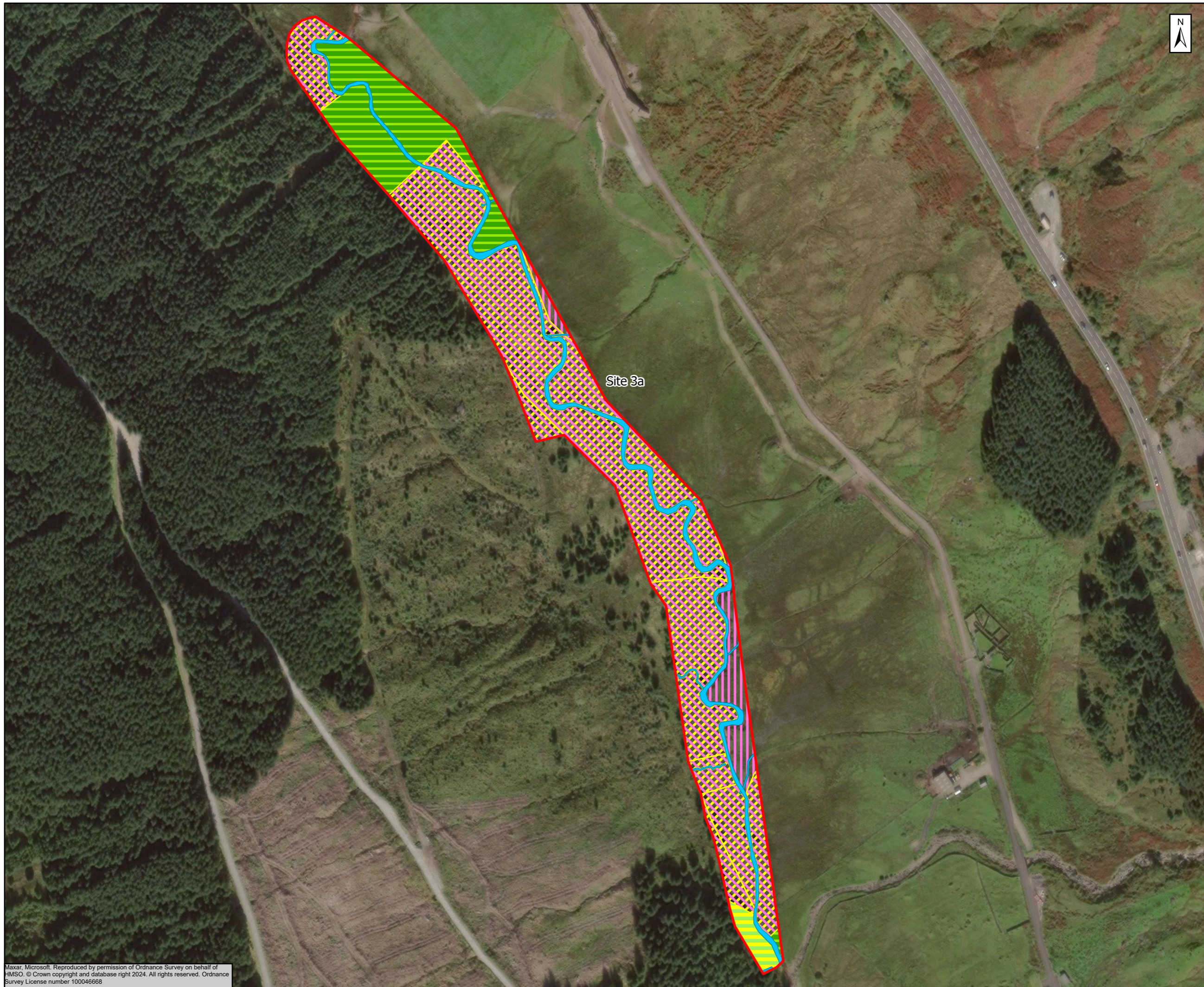
Project Title: A83 Rest and Be Thankful



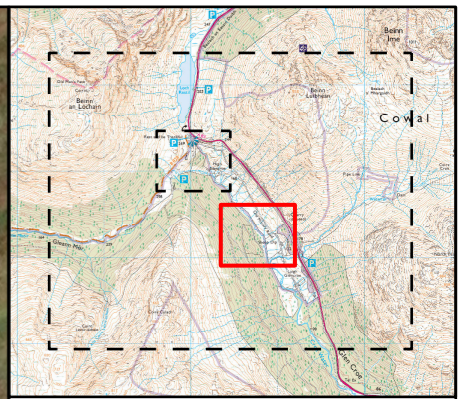
Figure 4.10 - Enhancement Sites Baseline Terrestrial and Watercourse Habitat Plan Page 2 of 3

Scale	1:2,500	Drawn	ET	Checked	SB	Approved	SK	Authorised	MR
Document Number	Project Originator Volume							Revision	
	A83AAB-AWJ-EAC-MTS_GEN-DR-VT-000015							C01	
Location	Type	Role	Number						

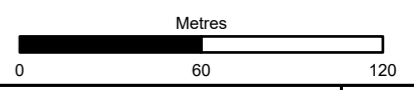
Maxar, Microsoft. Reproduced by permission of Ordnance Survey on behalf of HMSO. © Crown copyright and database right 2024. All rights reserved. Ordnance Survey License number 100046668



Site 3a



- Biodiversity Net Gain (BNG) & Natural Capital (NC) Enhancement Sites
- Grassland**
- g3c other neutral grassland
- Rivers and Lakes**
- r2b other rivers and streams
- Wetland**
- f2b purple moor grass and rush pastures
- f2c upland flushes, fens and swamps
- Woodland**
- w2c other coniferous woodland



Subsidiary: Authorised and Accepted - Stage 3 Status: A3

Client: **TRANSPORT SCOTLAND**
COMHDHAIL ALBA

Project Title: A83 Rest and Be Thankful

AtkinsRéalis

Title: Figure 4.10 - Enhancement Sites Baseline Terrestrial and Watercourse Habitat Plan
Page 3 of 3

Scale: 1:2,500	Drawn: ET	Checked: SB	Approved: SK	Authorised: MR
----------------	-----------	-------------	--------------	----------------

Document Number: A83AAB-AWJ-EAC-MTS_GEN-DR-VT-000015	Revision: C01		
Project: A83AAB-AWJ-EAC-MTS_GEN-DR-VT-000015	Originator: [blank]	Volume: [blank]	Revision: C01
Location: [blank]	Type: [blank]	Role: [blank]	Number: [blank]

Maxar, Microsoft. Reproduced by permission of Ordnance Survey on behalf of HMSO. © Crown copyright and database right 2024. All rights reserved. Ordnance Survey License number 100046668