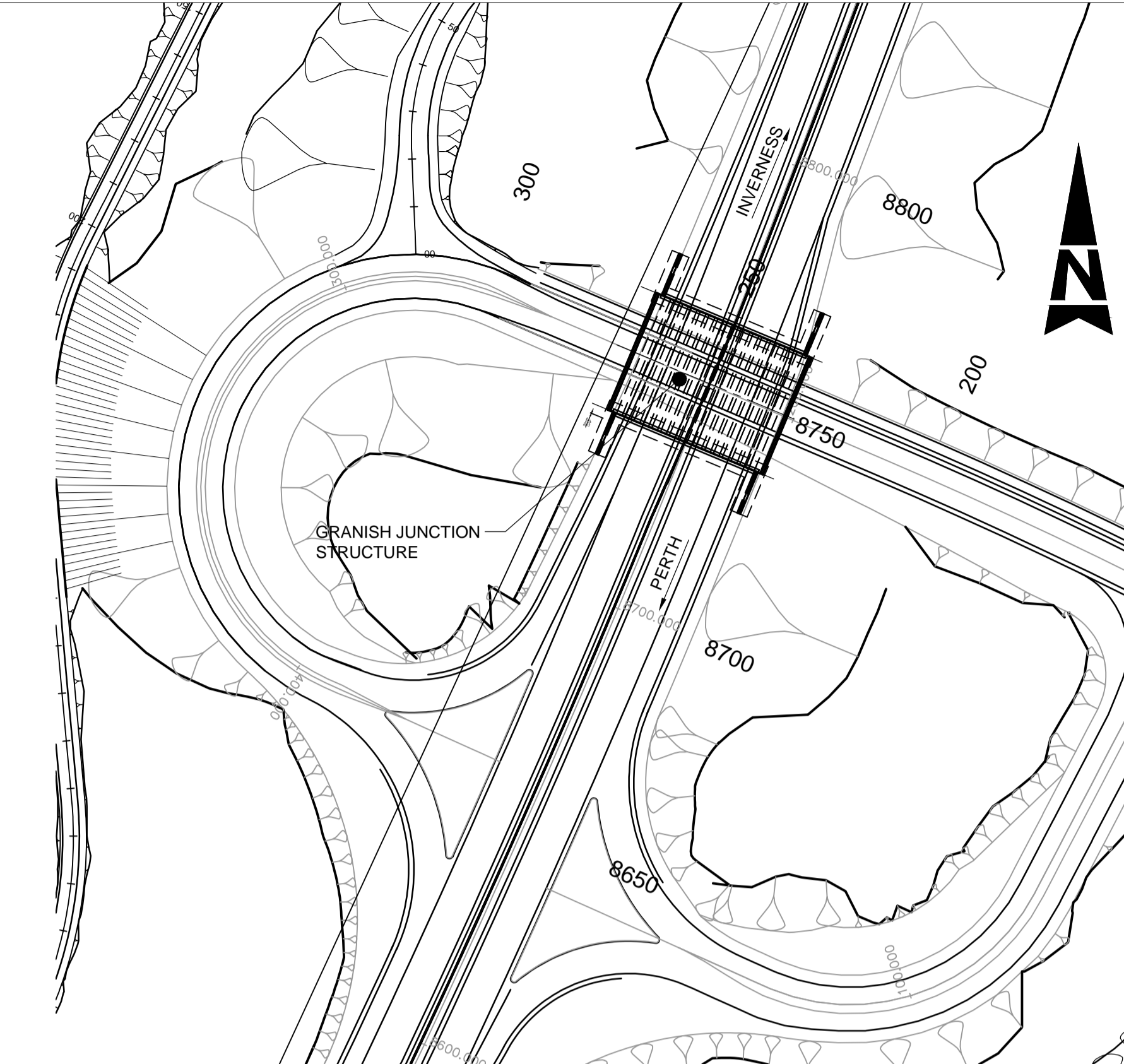
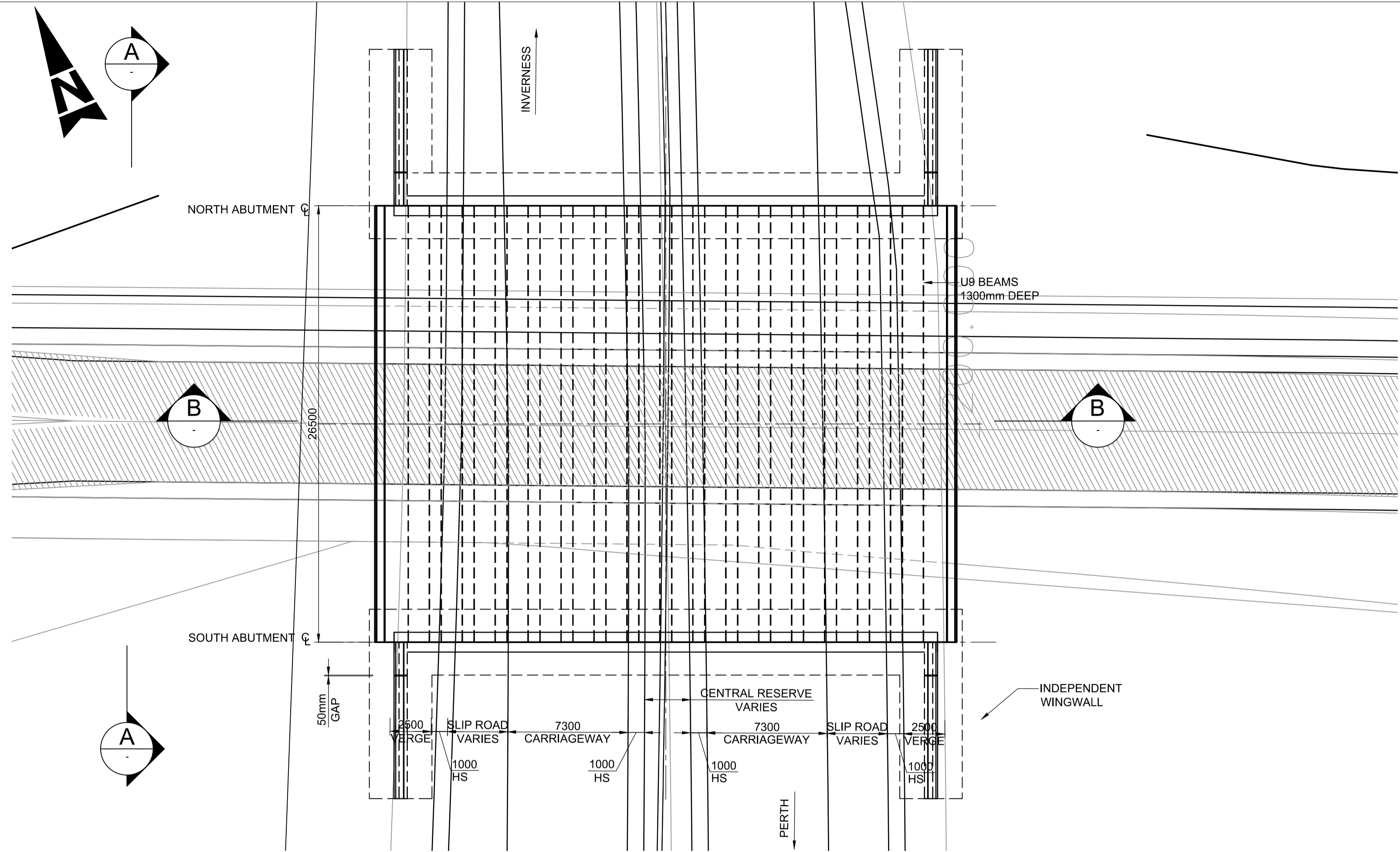
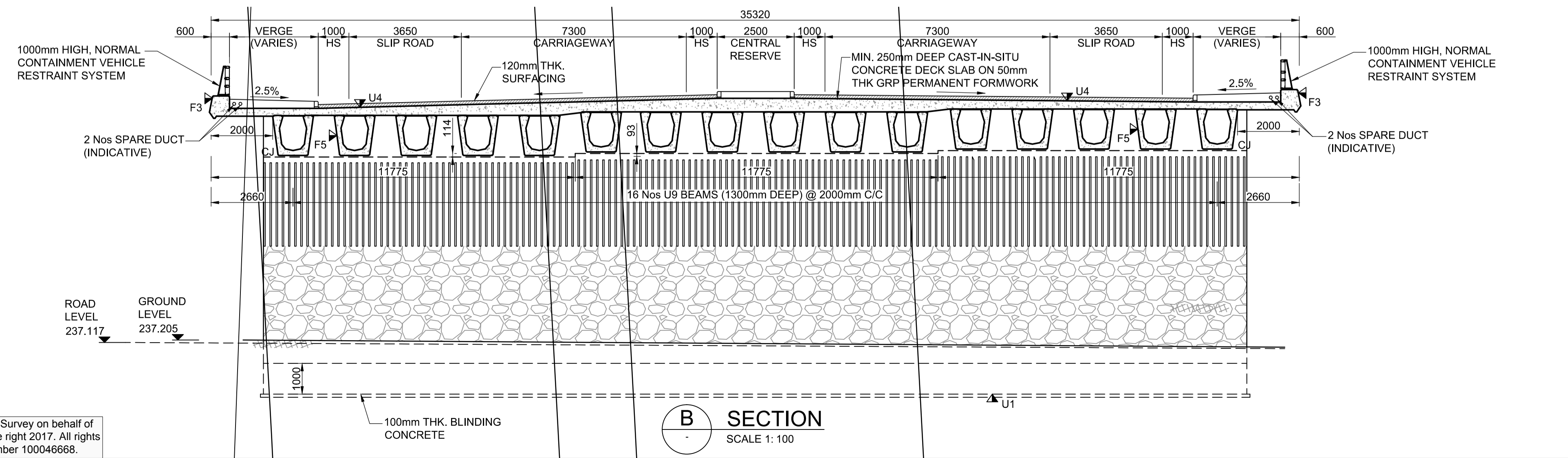
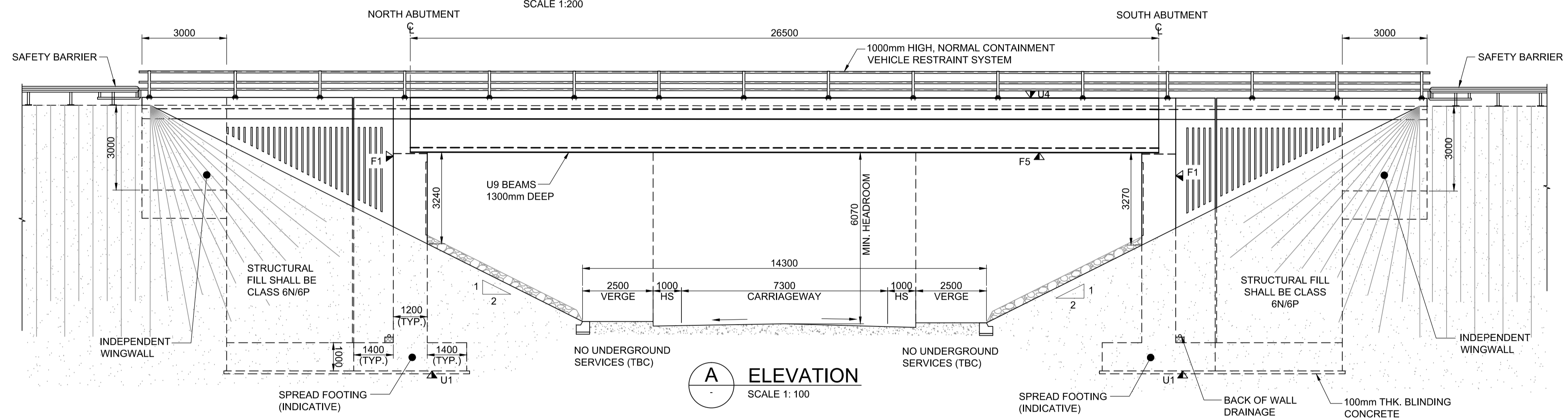
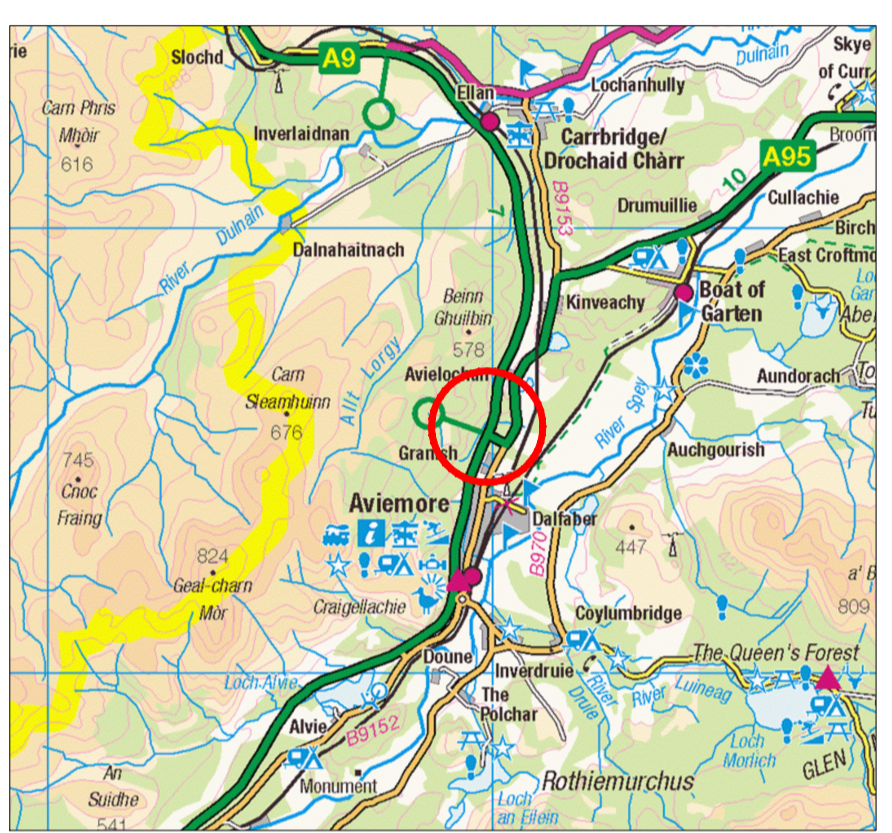


100
10
0
Millimetres
DO NOT SCALE



- NOTES**
- ALL DIMENSIONS ARE IN MILLIMETRES UNLESS NOTED OTHERWISE.
 - ALL LEVELS AND CHAINAGES ARE IN METRES UNLESS NOTED OTHERWISE.
 - THE DRAWINGS SHALL NOT BE SCALED
 - CONCRETE MIXES SHALL BE:
 - a. FOUNDATION - C40/50
 - b. ABUTMENTS - C40/50
 - c. PRECAST BEAMS - C50/60
 - d. DECK SLAB - C40/50
 - e. VERGE INFILL - C16/20
 - FORMED AND UNFORMED CONCRETE FINISHES SHALL BE:
 - F1,U1 - HIDDEN SURFACES
 - U3 - EXPOSED SURFACING
 - F3 - FACE OF THE PARAPET
 - F5 - PRECAST BEAMS
 - U4 - TOP SURFACE OF DECK

- ABBREVIATIONS**
- C/C - CENTRE TO CENTRE
 - CJ - CONSTRUCTION JOINT
 - TYP. - TYPICAL
 - HS - HARD STRIP
 - CL - CENTRE LINE
 - THK. - THICK
 - TBC - TO BE CONFIRMED



P01.1
FIRST ISSUE

Rev	Drawn / Des	Checked	Approved	Date

Description

Drawing Status: **FINAL** Subtality: **B**



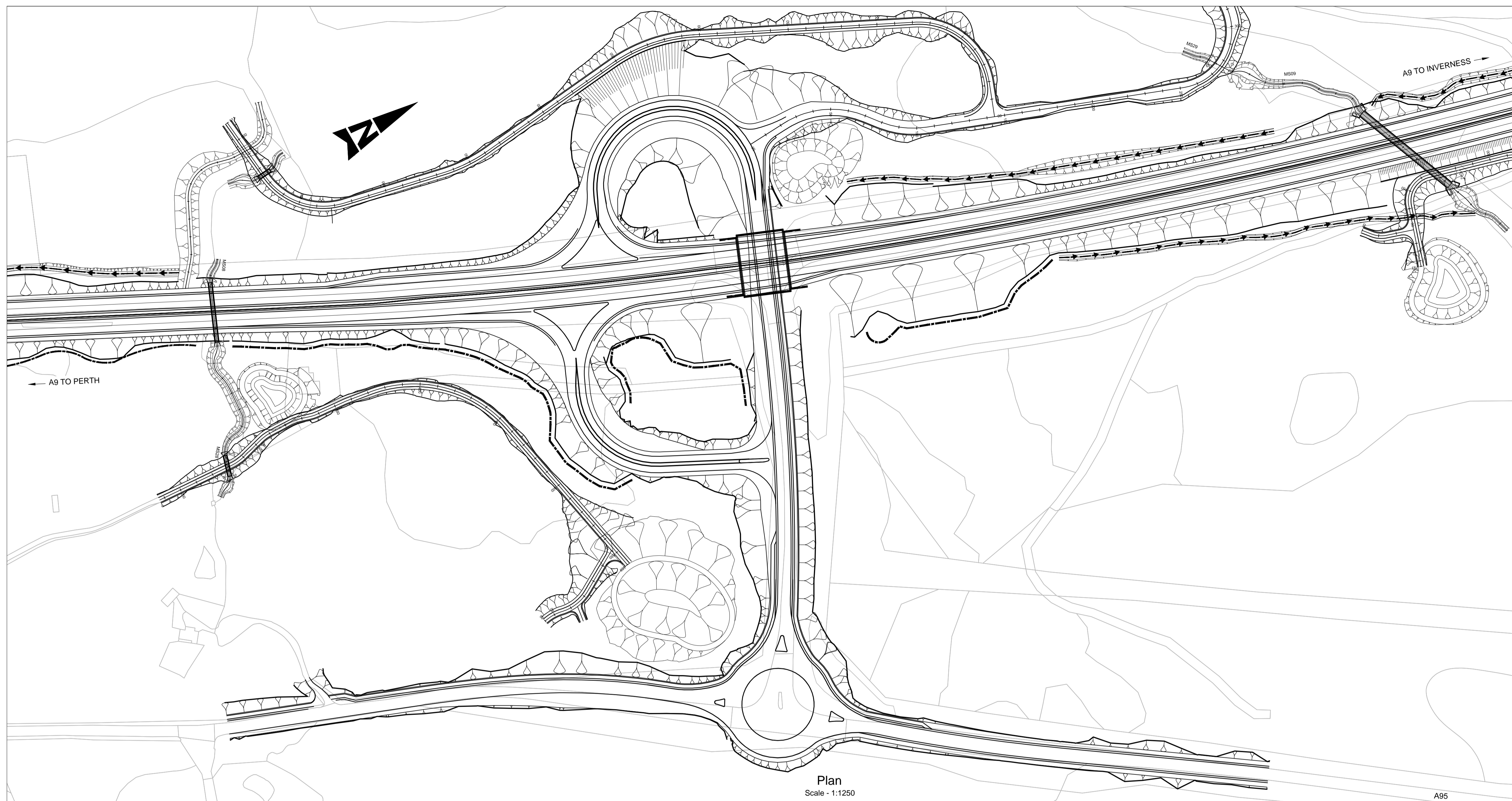
Drawing Title: **Figure 5.5 Granish Grade Separated Junction Sheet 1 of 2**

Scale	Designed / Drawn	Checked	Approved	Authorised
1:1	IA	ROB	ROB	SB
Original Size	Date	Date	Date	Date
A1	APR 17	APR 17	APR 17	APR 17
Drawing Number	Project	Originator	Volume	Revision
A9P11-AMJ-EGN-H_ZZZZZ_XX-DR-GI-0060				P04
Location	Type	Role	Number	

Plotted: Apr 19, 2018 - 3:31pm by: MAIR4944

Reproduced by permission of Ordnance Survey on behalf of HMSO. © Crown copyright and database right 2017. All rights reserved. Ordnance Survey Licence number 100046668.

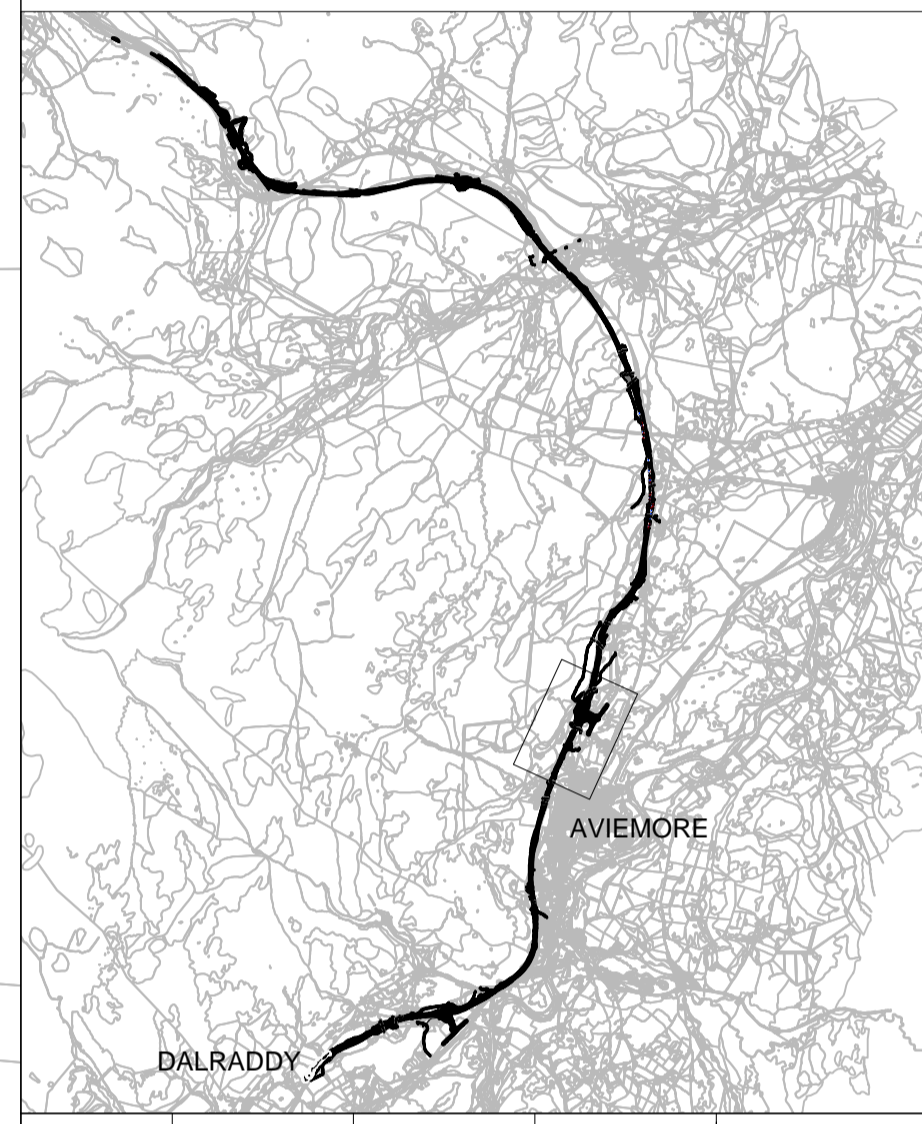
100
Millimetres
0 10
DO NOT SCALE



Plan
Scale - 1:1250

- NOTES:
1. ALL DIMENSIONS ARE IN METRES UNLESS STATED OTHERWISE.
 2. ALL DESIGN WORKS ARE IN ACCORDANCE WITH THE DESIGN MANUAL FOR ROADS AND BRIDGES (DMRB).
 3. THE JUNCTION HAS BEEN DESIGNED TO THE REQUIREMENTS OF TD40/94 - LAYOUT OF COMPACT GRADE SEPARATED JUNCTIONS.
 4. EARTHWORKS HAVE BEEN DESIGNED TO TAKE DUE CONSIDERATION OF LANDSCAPE "FIT" WHERE OTHER CONSTRAINTS DO NOT PRESENT LIMITATION.
 5. CARRIAGEWAYS AND VERGES HAVE BEEN WIDENED AS NECESSARY TO PROVIDE FORWARD VISIBILITY AND TURNING MOVEMENTS.

———— FINISHED ROAD LEVEL
———— EXISTING GROUND LEVEL



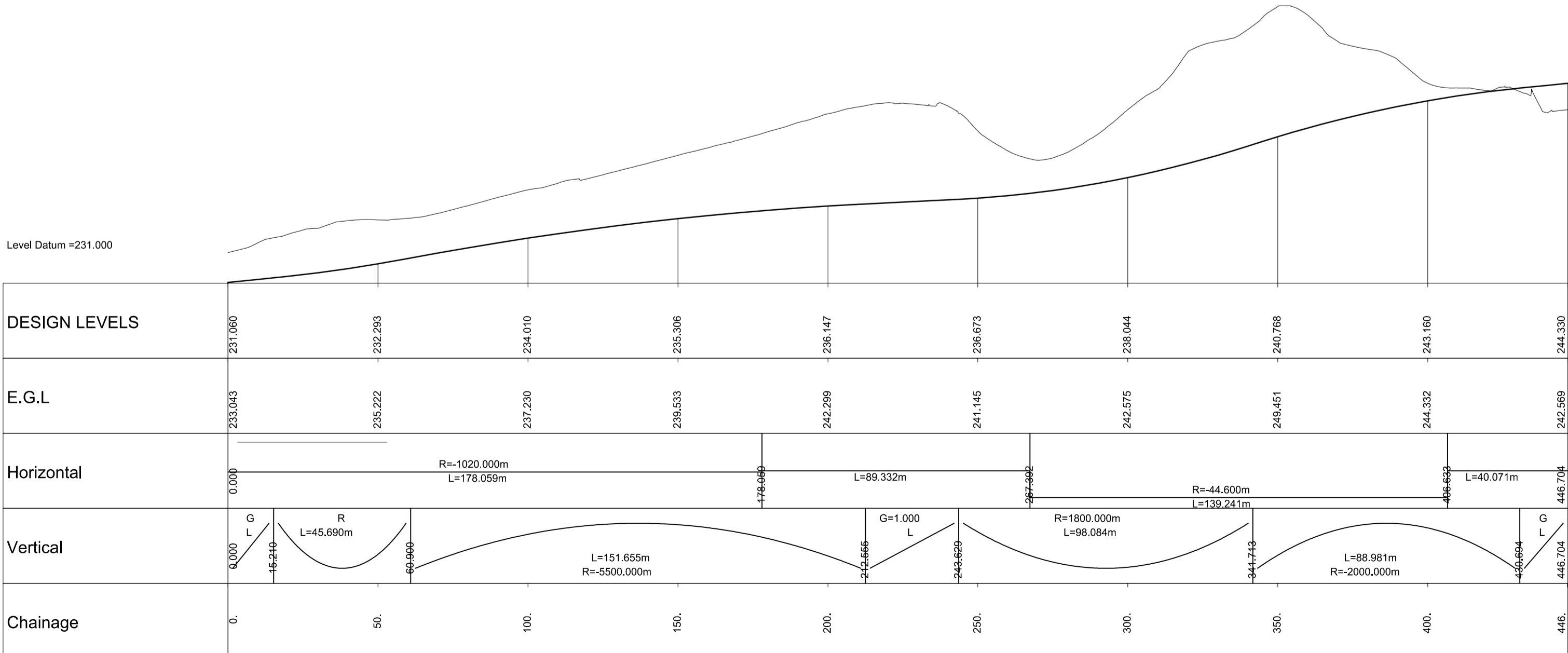
P01	MG	IM	GK	25/07/18
FIRST ISSUE				
Rev	Drawn / Des	Checked	Approved	Date
Description				
Drawing Status				Suitability
FINAL				B

Client
TRANSPORT SCOTLAND
COMHDHAIL ALBA

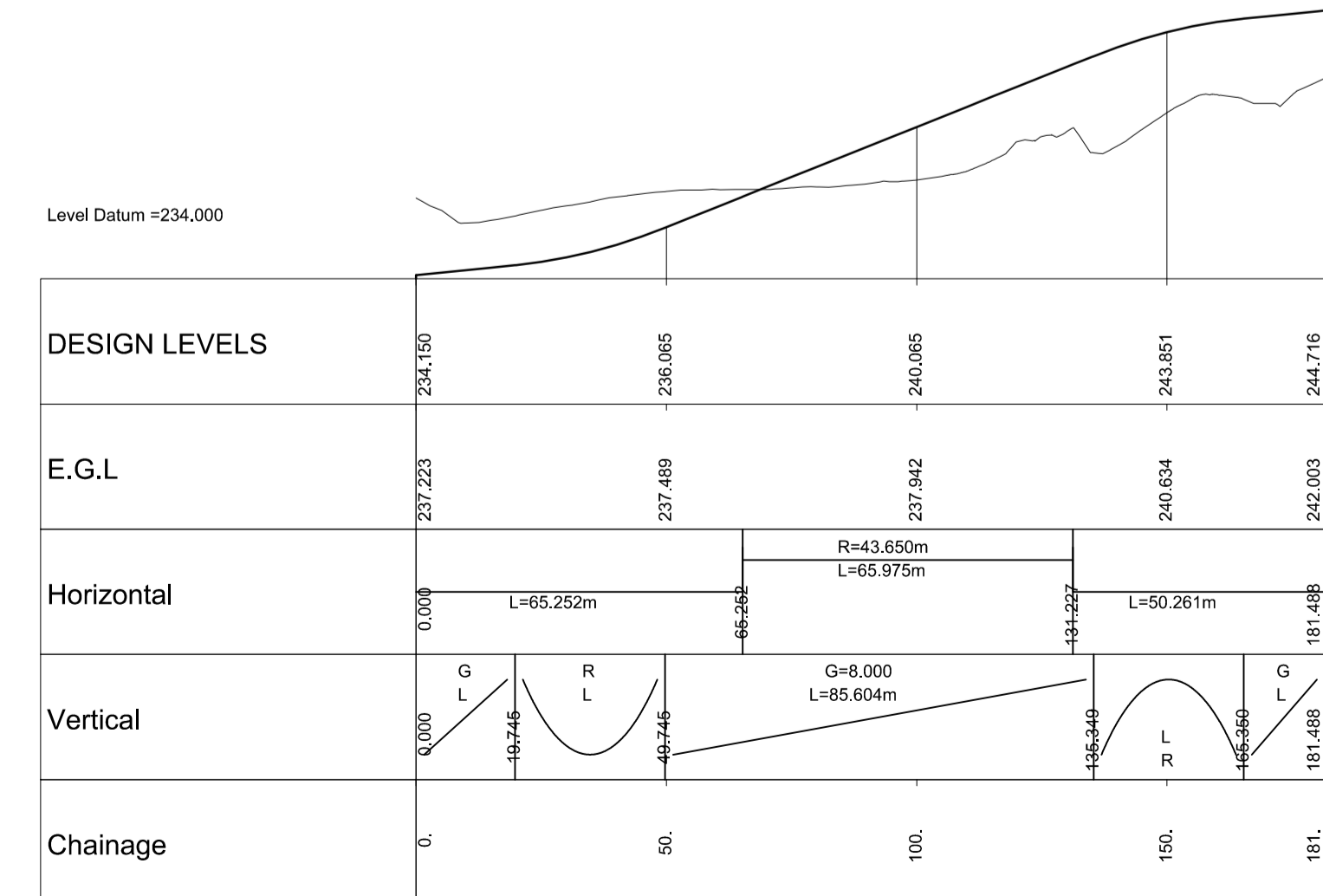


ATKINS mouchel

Drawing Title				
Figure 5.5 Granish Grade Separated Junction Sheet 2 of 2				
Scale	Designed / Drawn	Checked	Approved	Authorised
1:2500	MG	IM	GK	RG
Original Size	Date	Date	Date	Date
A1	25/07/18	25/07/18	25/07/18	25/07/18
Drawing Number	Project	Originator	Volume	Revision
	A9P11-AMJ-EGN-H_ZZZZZ_XX-DR-GI-0091		P04	
Location	Type	Role	Number	



NORTHBOUND LOOP / CONNECTOR ROAD



SOUTHBOUND CONNECTOR ROAD

Horizontal Scale - 1:1250, Vertical Scale - 1:250

Plotted: Jul 25, 2018 - 4:52pm by: MAIR4944

Reproduced by permission of Ordnance Survey on behalf of HMSO. © Crown copyright and database right 2017. All rights reserved. Ordnance Survey Licence number 100046668.