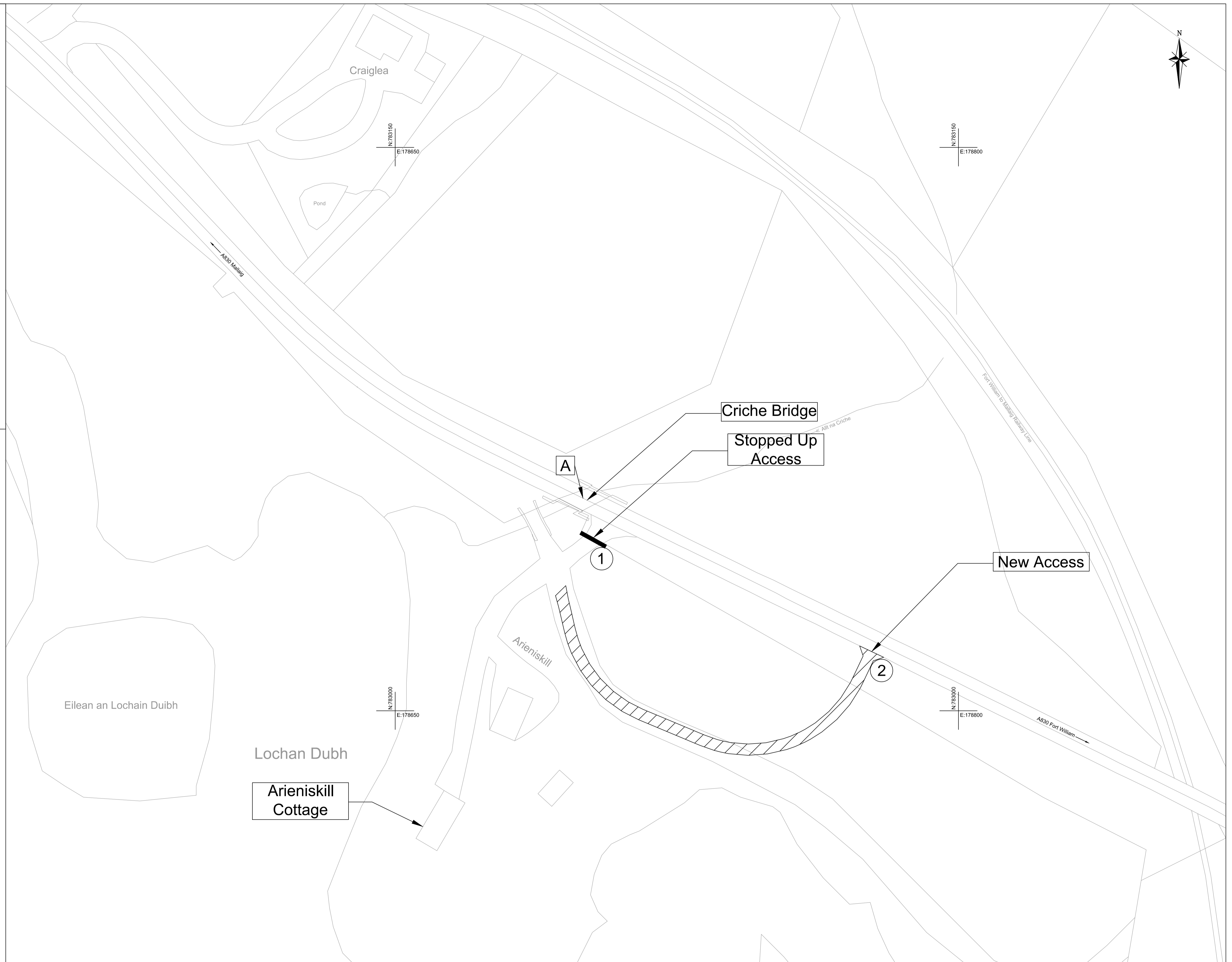





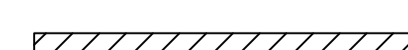
Location Map - Not to scale

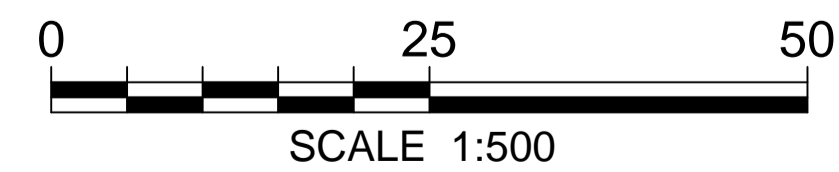


Reproduced by permission of the Ordnance Survey on behalf of HMSO. © Crown Copyright and database right 2017. All rights reserved. Ordnance Survey Licence Number 100046668



LEGEND

-  PRIVATE MEANS OF ACCESS TO BE STOPPED UP
-  NEW MEANS OF ACCESS



NEW ACCESS PLAN
12/NW/1201/029/SECT 69/001

THE A830 TRUNK ROAD
(CRICHE BRIDGE IMPROVEMENT) (STOPPING UP
OF ACCESSES) ORDER 2017