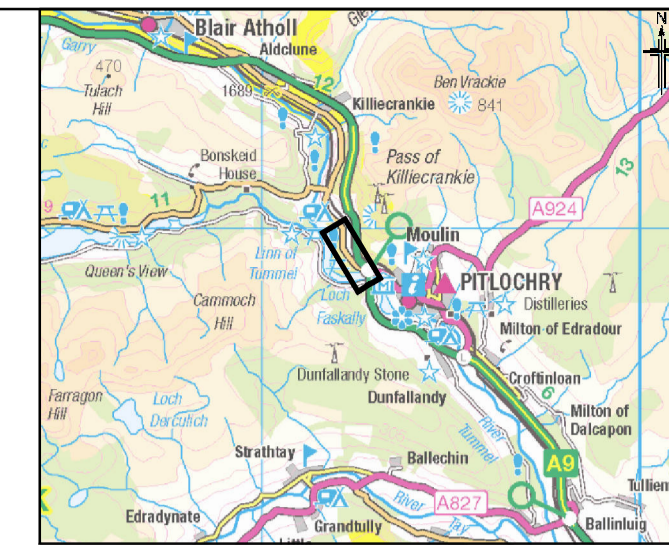
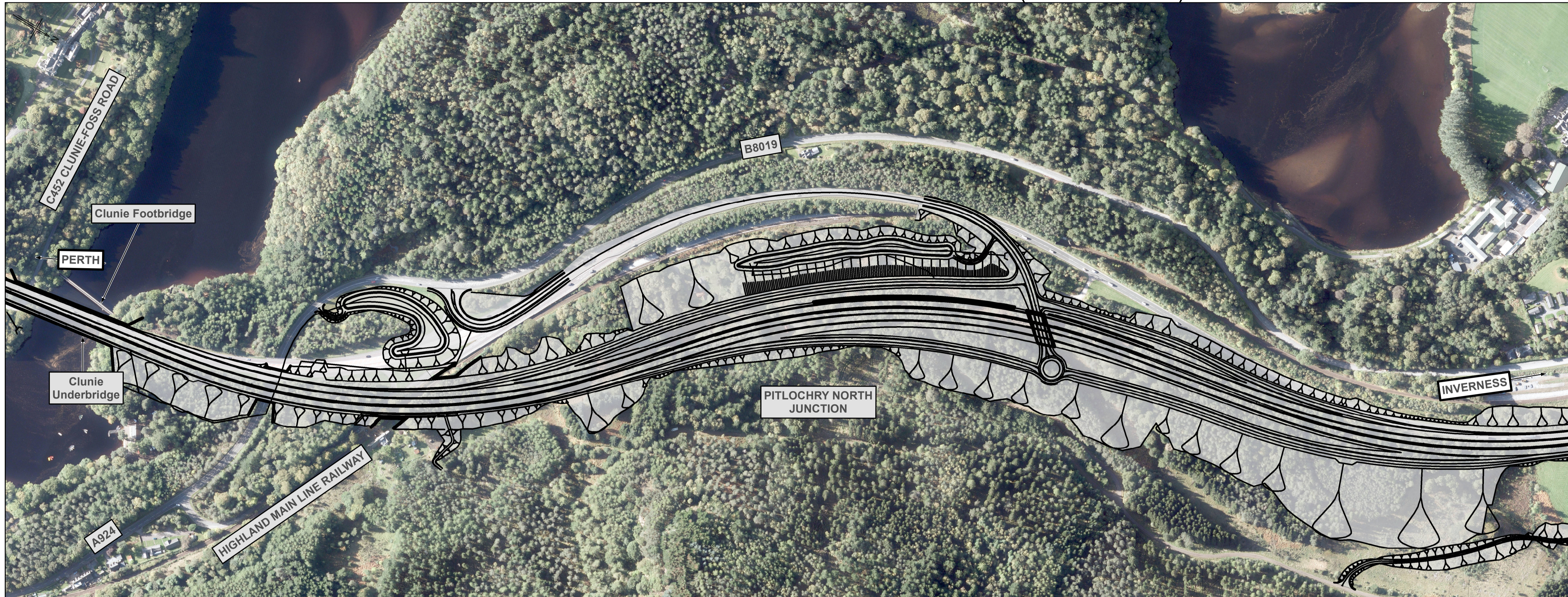
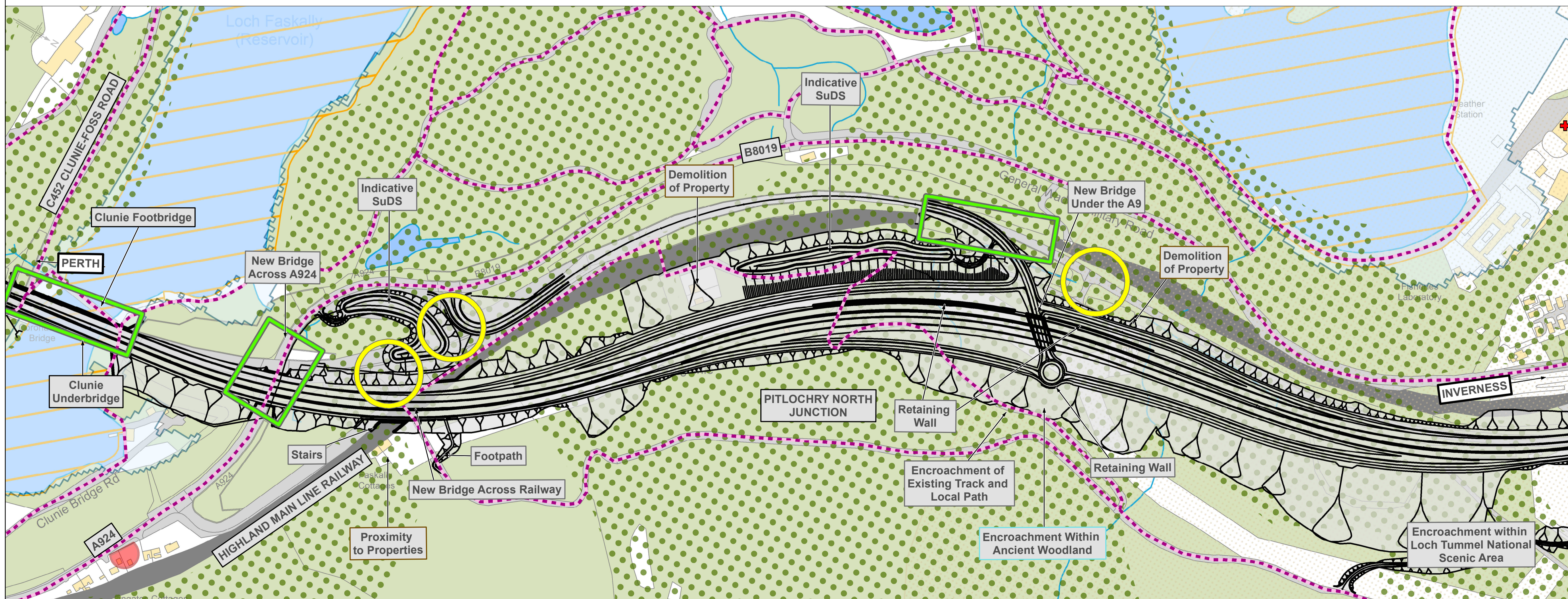


# DMRB STAGE 3 DESIGN DEVELOPMENT (SHEET 4 OF 5)



- Legend -**
- Proposed Scheme
  - Cutting
  - Embankment
  - Graded Slope
  - Structure
- Legend - Constraints**
- Existing Junction/Access
  - Existing Structure
  - Buildings
  - Roads and Tracks
  - Railway
  - Non-Motorised User Route (Pedestrian, Cyclist and Equestrian)
  - Listed Buildings
  - Scheduled Monument
  - Conservation Area
  - Site of Special Scientific Interest (SSSI)
  - Special Area of Conservation (SAC)
  - Ancient Woodland Inventory
  - River/Stream/Loch
  - SEPA 1 in 200 Year Fluvial Flood Zone
  - National Scenic Area



- Legend - Annotation**
- Information
  - Infrastructure
  - Environment
  - Property
  - Watercourses

**Please Note:**  
The preferred option shown on this drawing is subject to further refinement as the scheme is developed through the DMRB state 3 assessment process when more detailed survey information will be gathered. This will include the preferred option alignment, the layout of the junctions, lay-bys, side roads and private means of access. Environmental mitigation will also be added to the scheme design.