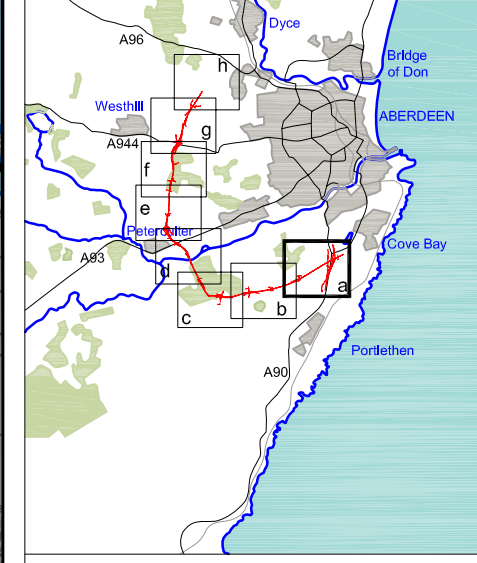
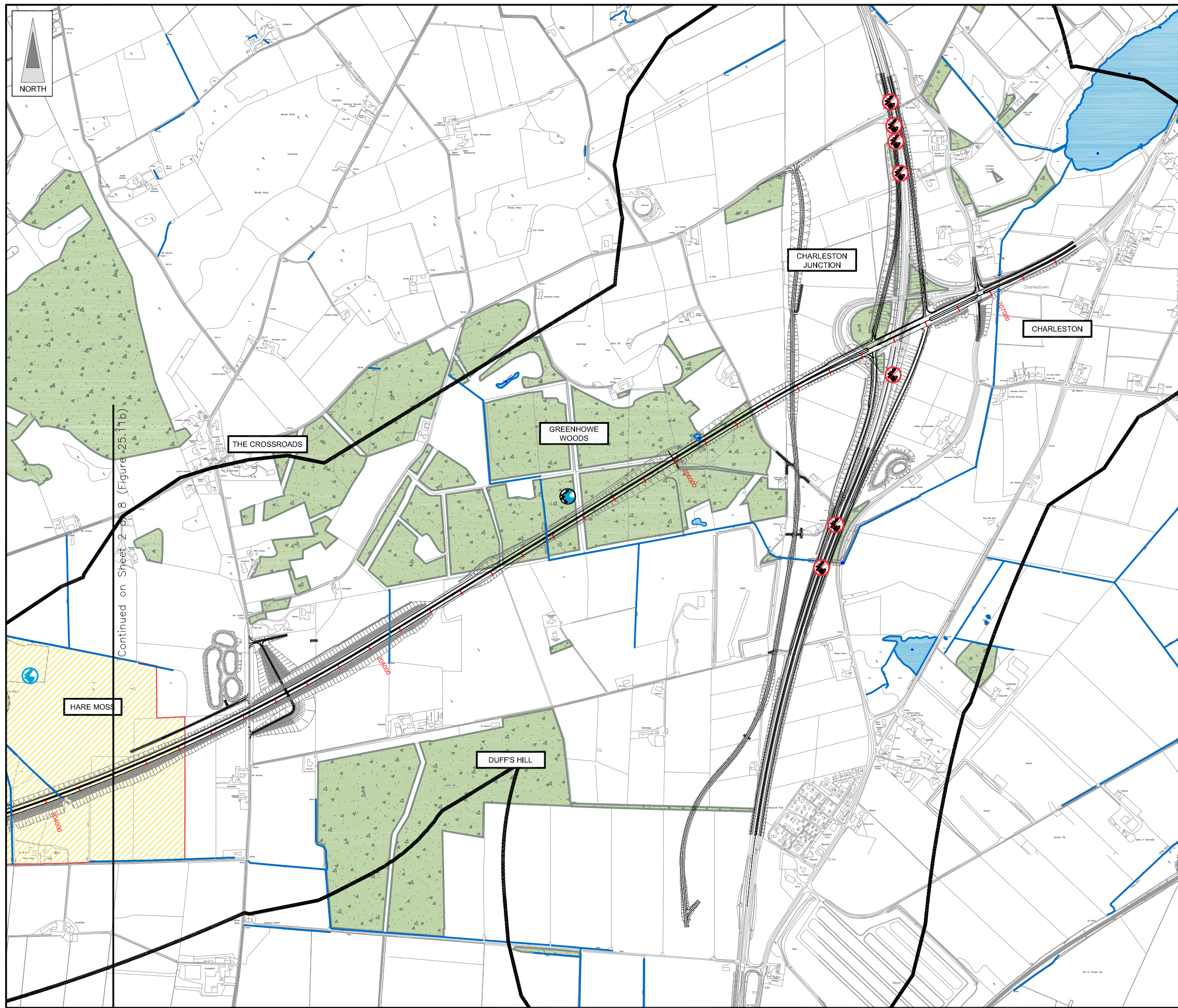


FIGURE 25.11a



- LEGEND**
- Proposed Route (Engineering Profile 04/05/07)
 - Indicative Study Area (500m from centre of Proposed Route)
 - Woodland
 - Watercourse
 - Waterbody
- Deer Sightings**
- Kid
 - Adult Female & Kid
 - Single Adult
 - Multiple Adults
 - Road Traffic Accident
 - Signs in areas other than woodland where no adults were sighted
- Brown Hare Sightings**
- Hare Sighting
 - Road Traffic Accident
 - Habitat Areas

Continued on Sheet 2 of 8 (Figure 25.11b)

| Rev | Date | Purpose of Revision | Drwn | Chkd | Appd |
|-----|------|---------------------|------|------|------|
| | | | | | |

JE JACOBS
 95 Bothwell Street, Glasgow, G2 7HX, UK
 Tel: 0141 204 2511 Fax: 0141 226 3109
 www.jacobsbattle.com

Client: **Aberdeen Western Peripheral Route**

Project: **Aberdeen Western Peripheral Route
 Environmental Statement, Part C - Southern Leg**

Title: **Deer & Brown Hare Surveys
 Sheet 1 of 8**

| | | | |
|----------------|---------------|-----------|-----------|
| Drawing Status | FINAL | Revisions | |
| JB No. | 0010332 | Date | July 2007 |
| Figure No. | FIGURE 25.11a | Checked | JD/AM |
| Scale | 1:10,000 | Approved | SH |
| Drawn | SHF | | |

This map is based on Ordnance Survey material with the permission of Ordnance Survey on behalf of the controller of Her Majesty's Stationary Office. Unauthorised reproduction infringes Crown copyright and may lead to prosecution or civil proceedings. Scottish Executive Licence Number, 100020540 (2007). Maps produced by Jacobs UK Ltd. This map should NOT be rescaled. Copyright reserved.

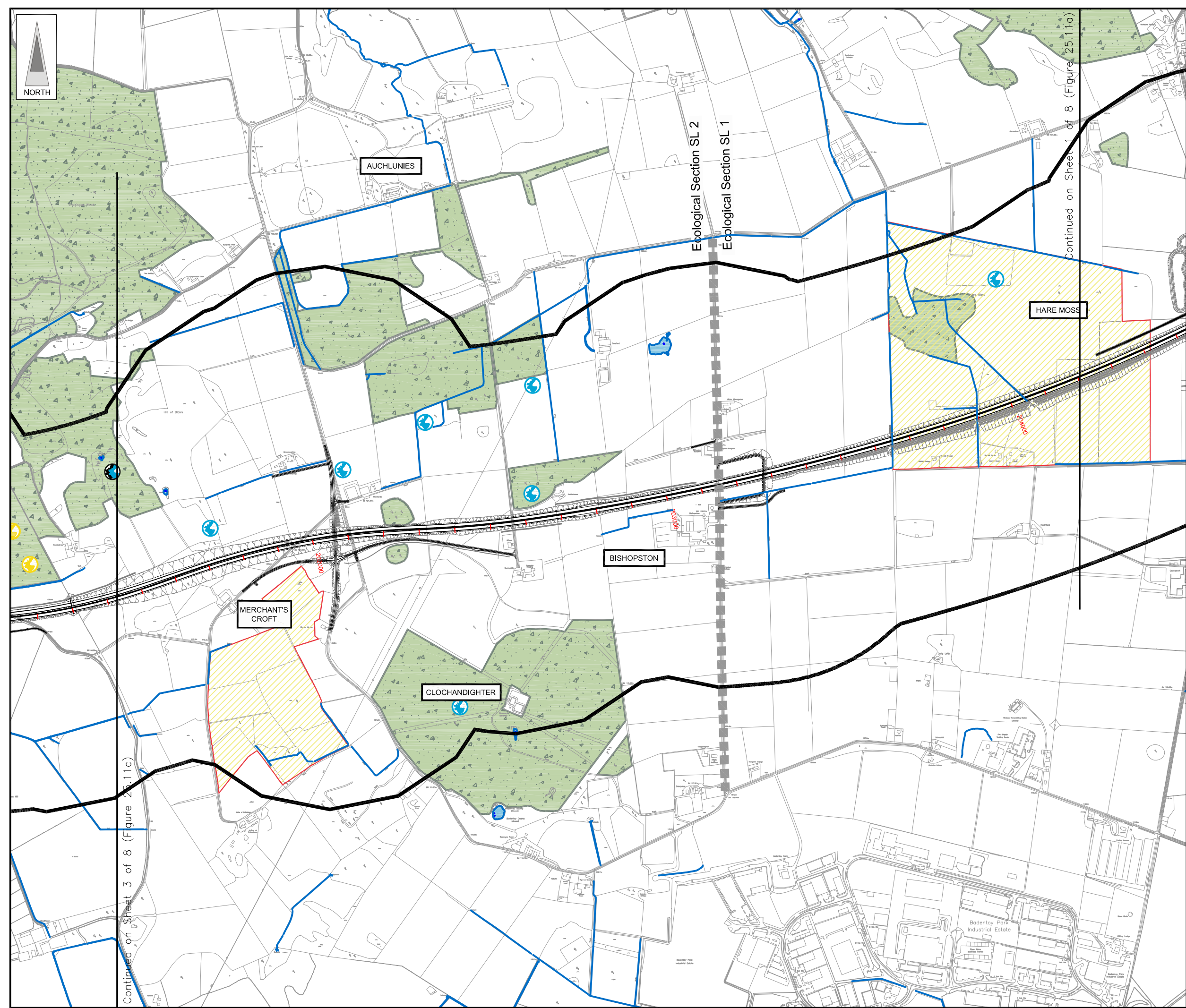
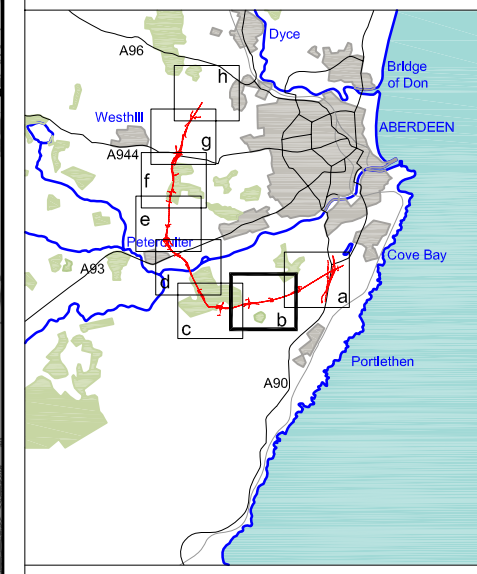


FIGURE 25.11b



- LEGEND**
- Proposed Route (Engineering Profile 04/05/07)
 - Indicative Study Area (500m from centre of Proposed Route)
 - Woodland
 - Watercourses
 - Waterbody
- Deer Sightings**
- Kid
 - Adult Female & Kid
 - Single Adult
 - Multiple Adults
 - Road Traffic Accident
 - Signs in areas other than woodland where no adults were sighted
- Brown Hare Sightings**
- Hare Sighting
 - Road Traffic Accident
 - Habitat Areas

| Rev | Date | Purpose of Revision | Drwn | Chkd | Appd |
|-----|------|---------------------|------|------|------|
| | | | | | |

JE JACOBS
 95 Bothwell Street, Glasgow, G2 7HX, UK
 Tel: 0141 204 2511 Fax: 0141 226 3109
 www.jacobsbattle.com

Client: **Aberdeen Western Peripheral Route**

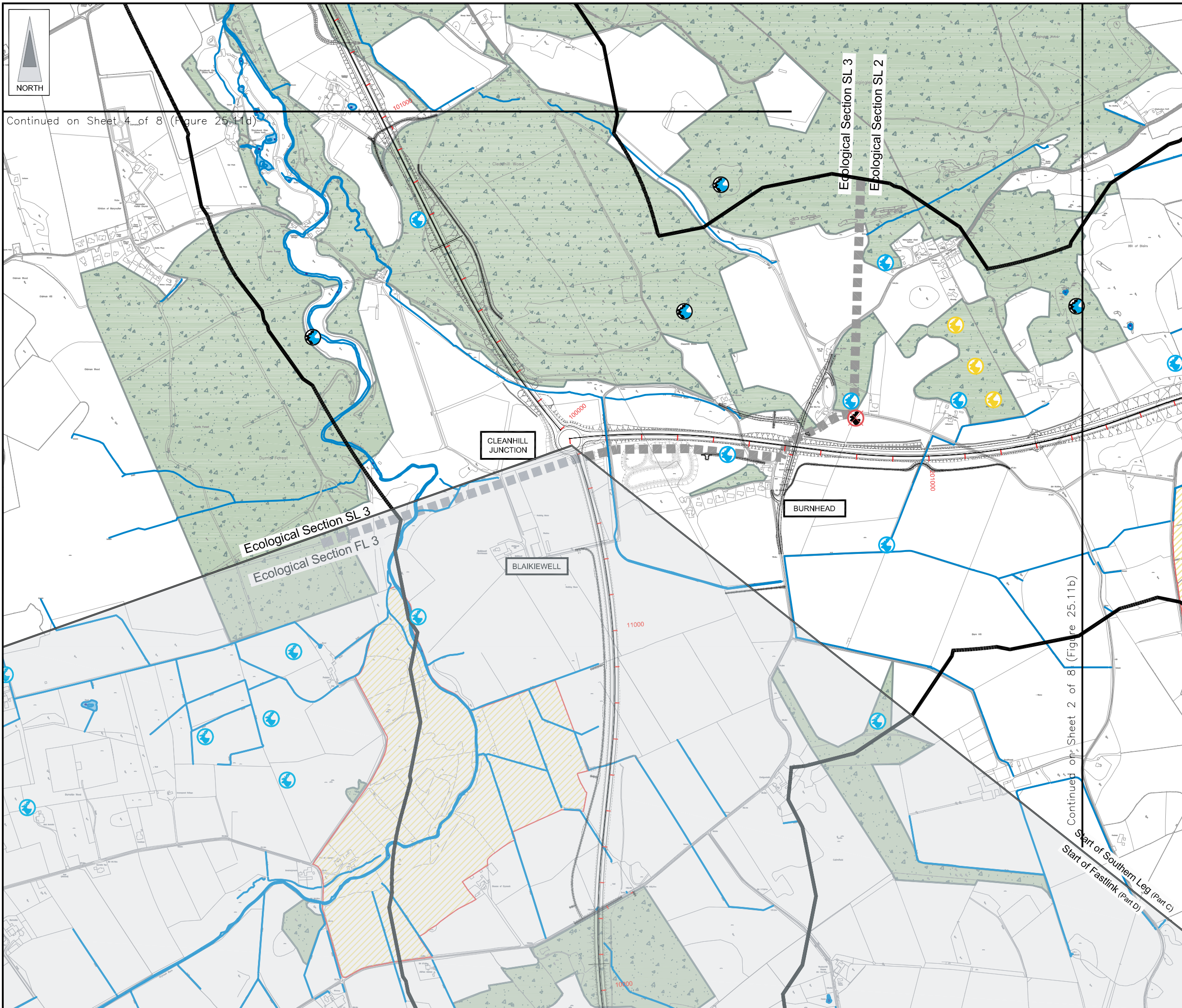
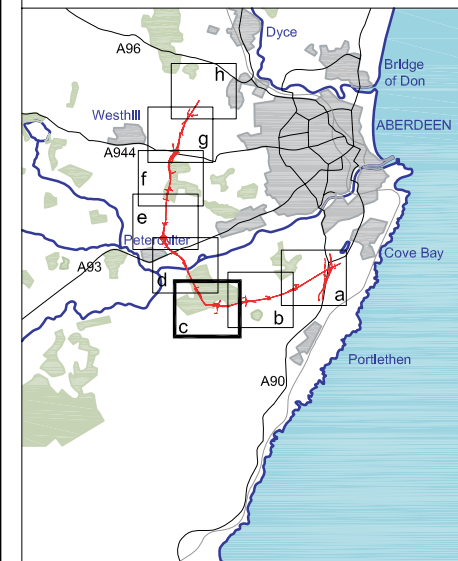
Project: **Aberdeen Western Peripheral Route
 Environmental Statement, Part C - Southern Leg**

Title: **Deer & Brown Hare Surveys
 Sheet 2 of 8**

| | | | |
|----------------|--------------|-----------|-----------|
| Drawing Status | FINAL | Revisions | |
| JB No. | 0010332 | Date | July 2007 |
| Figure No. | FIGURE 25.8b | Checked | JD/AM |
| Scale | 1:10,000 | Approved | SH |
| Drawn | SHF | | |

This map is based on Ordnance Survey material with the permission of Ordnance Survey on behalf of the controller of Her Majesty's Stationery Office. Unauthorised reproduction infringes Crown copyright and may lead to prosecution or civil proceedings. Scottish Executive Licence Number, 100020540 (2007). Maps produced by Jacobs UK Ltd. This map should NOT be rescaled. Copyright reserved.

FIGURE 25.11c



LEGEND

- Proposed Route (Engineering Profile 04/05/07)
- Indicative Study Area (500m from centre of Proposed Route)
- Woodland
- Watercourses
- Waterbody
- Deer Sightings**
- Kid
- Adult Female & Kid
- Single Adult
- Multiple Adults
- Road Traffic Accident
- Signs in areas other than woodland where no adults were sighted
- Brown Hare Sightings**
- Hare Sighting
- Road Traffic Accident
- Habitat Areas

| Rev | Date | Purpose of Revision | Drwn | Chkd | Appd |
|-----|------|---------------------|------|------|------|
| | | | | | |

JE JACOBS
 95 Bothwell Street, Glasgow, G2 7HX, UK
 Tel: 0141 204 2511 Fax: 0141 226 3109
 www.jacobstabtle.com

Client: **Aberdeen Western Peripheral Route**

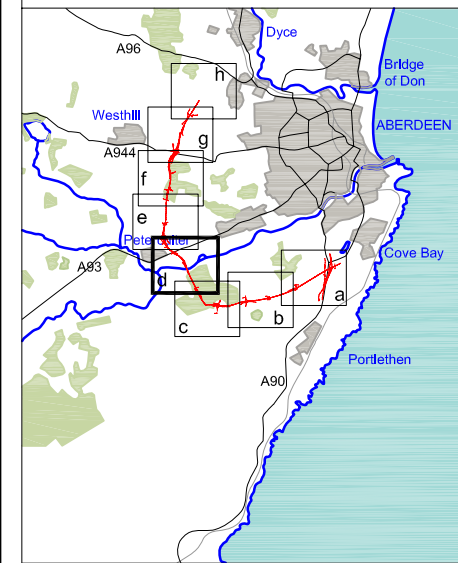
Project: **Aberdeen Western Peripheral Route Environmental Statement, Part C - Southern Leg**

Title: **Deer & Brown Hare Surveys Sheet 3 of 8**

| | | | |
|----------------|--------------|-----------|-----------|
| Drawing Status | FINAL | Revisions | |
| JB No. | 0010332 | | |
| Figure No. | FIGURE 25.8c | | |
| Scale | 1:10,000 | Date | July 2007 |
| Drawn | SHF | Checked | JD/AM |
| | | Approved | SH |

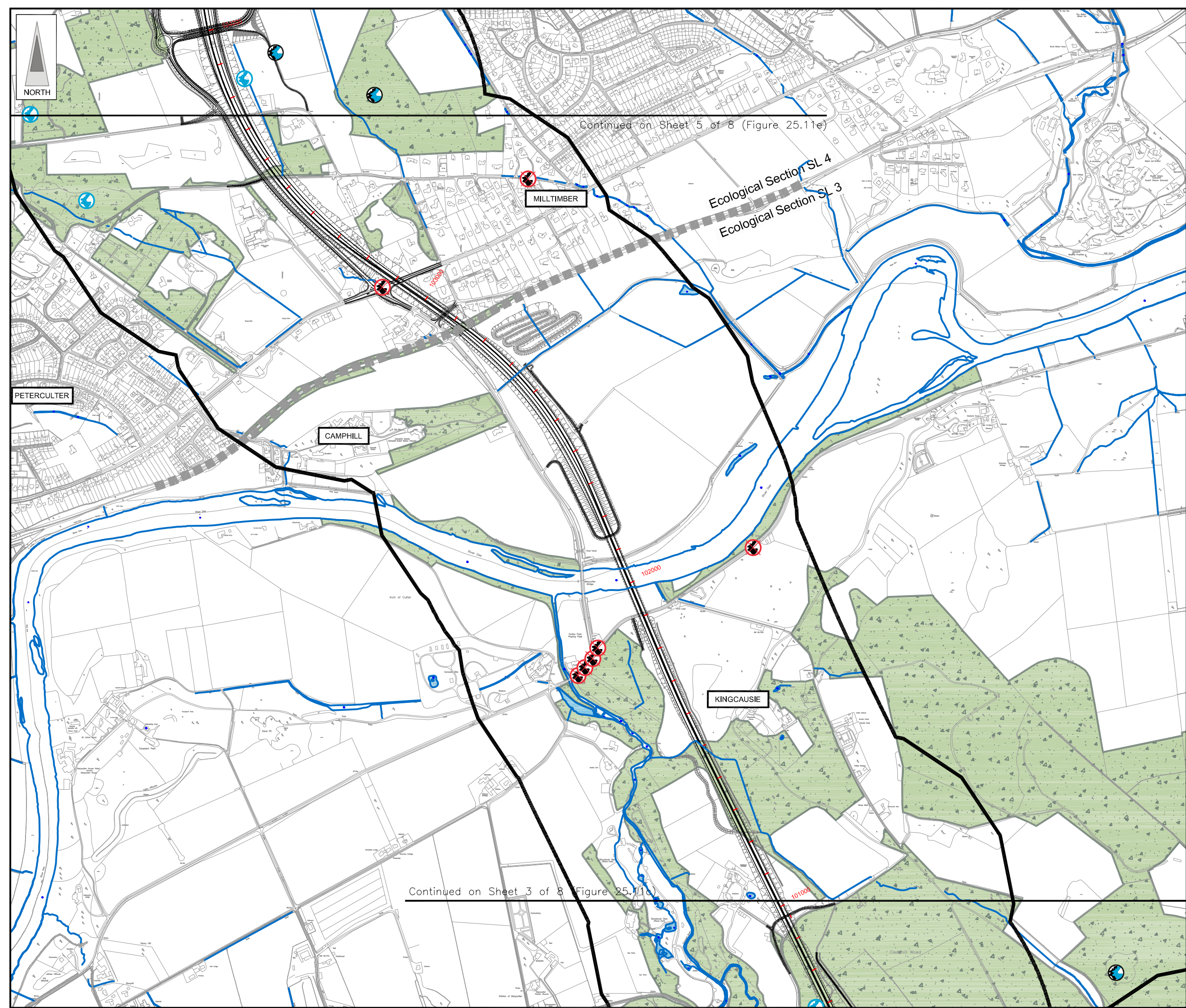
This drawing is not to be used in whole or part other than for the intended purpose and project as defined on this drawing. Refer to the contract for full terms and conditions. Maps produced by Jacobs UK Ltd. This map should NOT be rescaled. Copyright reserved.

FIGURE 25.11d



Continued on Sheet 5 of 8 (Figure 25.11e)

Continued on Sheet 3 of 8 (Figure 25.11c)



LEGEND

- Proposed Route (Engineering Profile 04/05/07)
- Indicative Study Area (500m from centre of Proposed Route)
- Woodland
- Watercourses
- Waterbody

Deer Sightings

- Kid
- Adult Female & Kid
- Single Adult
- Multiple Adults
- Road Traffic Accident
- Signs in areas other than woodland where no adults were sighted

Brown Hare Sightings

- Hare Sighting
- Road Traffic Accident
- Habitat Areas

| Rev | Date | Purpose of Revision | Drwn | Chkd | Appd |
|-----|------|---------------------|------|------|------|
| | | | | | |

JE JACOBS
 95 Bothwell Street, Glasgow, G2 7HX, UK
 Tel: 0141 204 2511 Fax: 0141 226 3109
 www.jacobsabtie.com

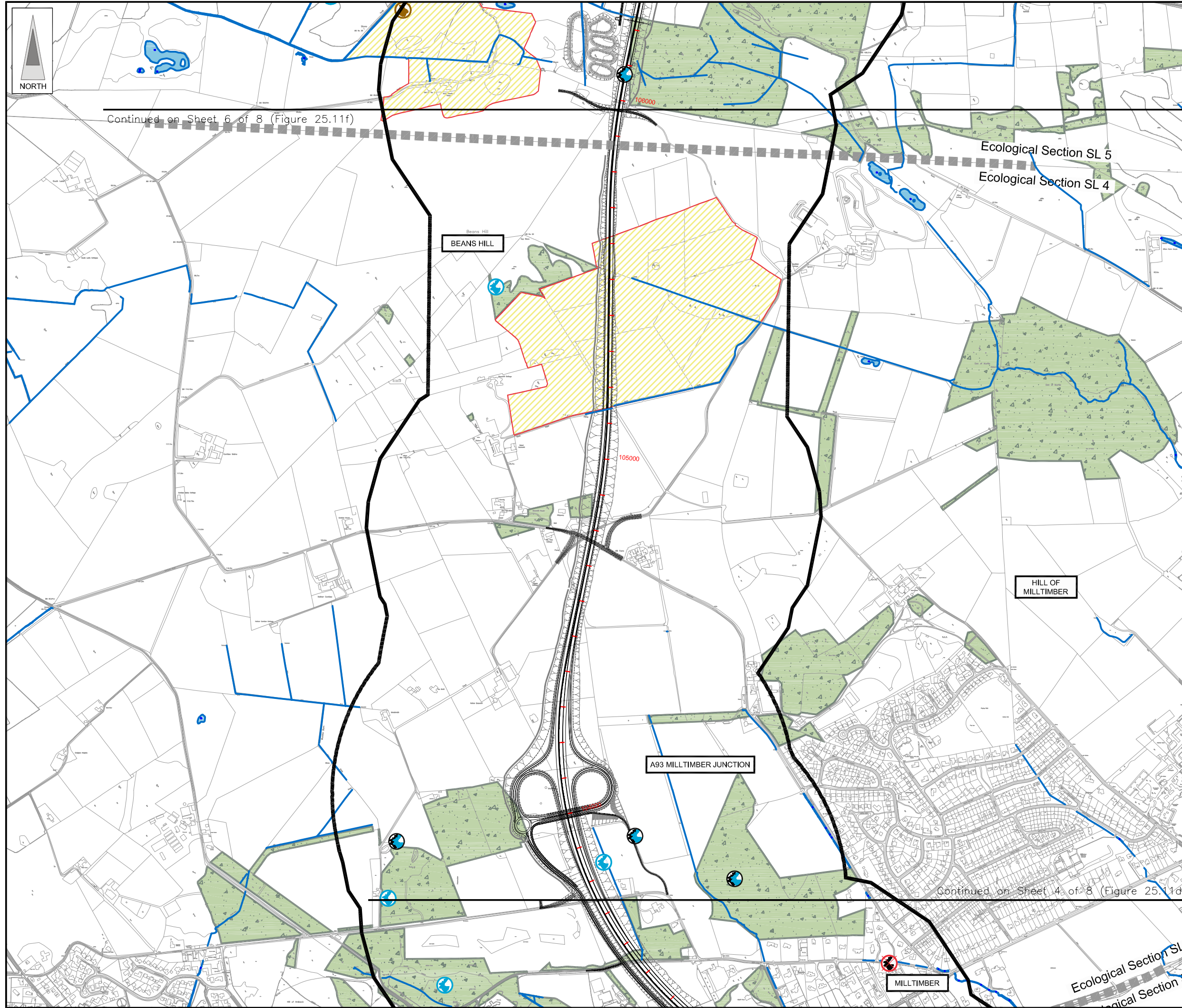
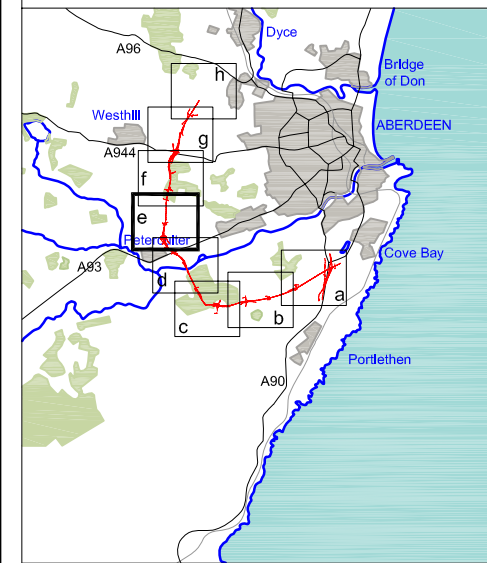
Client: **Aberdeen Western Peripheral Route**

Project: **Aberdeen Western Peripheral Route Environmental Statement, Part C - Southern Leg**

Title: **Deer & Brown Hare Surveys Sheet 4 of 8**

| | | | |
|----------------|---------------|-----------|-----------|
| Drawing Status | FINAL | Revisions | |
| JB No. | 0010332 | Date | July 2007 |
| Figure No. | FIGURE 25.11d | Checked | JD/AM |
| Scale | 1:10,000 | Approved | SH |
| Drawn | SHF | | |

FIGURE 25.11e



- LEGEND**
- Proposed Route (Engineering Profile 04/05/07)
 - Indicative Study Area (500m from centre of Proposed Route)
 - Woodland
 - Watercourses
 - Waterbody
- Deer Sightings**
- Kid
 - Adult Female & Kid
 - Single Adult
 - Multiple Adults
- Road Traffic Accident**
- Road Traffic Accident
- Signs in areas other than woodland where no adults were sighted**
- Signs in areas other than woodland where no adults were sighted
- Brown Hare Sightings**
- Hare Sighting
 - Road Traffic Accident
 - Habitat Areas

| Rev | Date | Purpose of Revision | Drwn | Chkd | Appd |
|-----|------|---------------------|------|------|------|
| | | | | | |

JE JACOBS
 95 Bothwell Street, Glasgow, G2 7HX, UK
 Tel: 0141 204 2511 Fax: 0141 226 3109
 www.jacobsabtie.com

Client: **Aberdeen Western Peripheral Route**

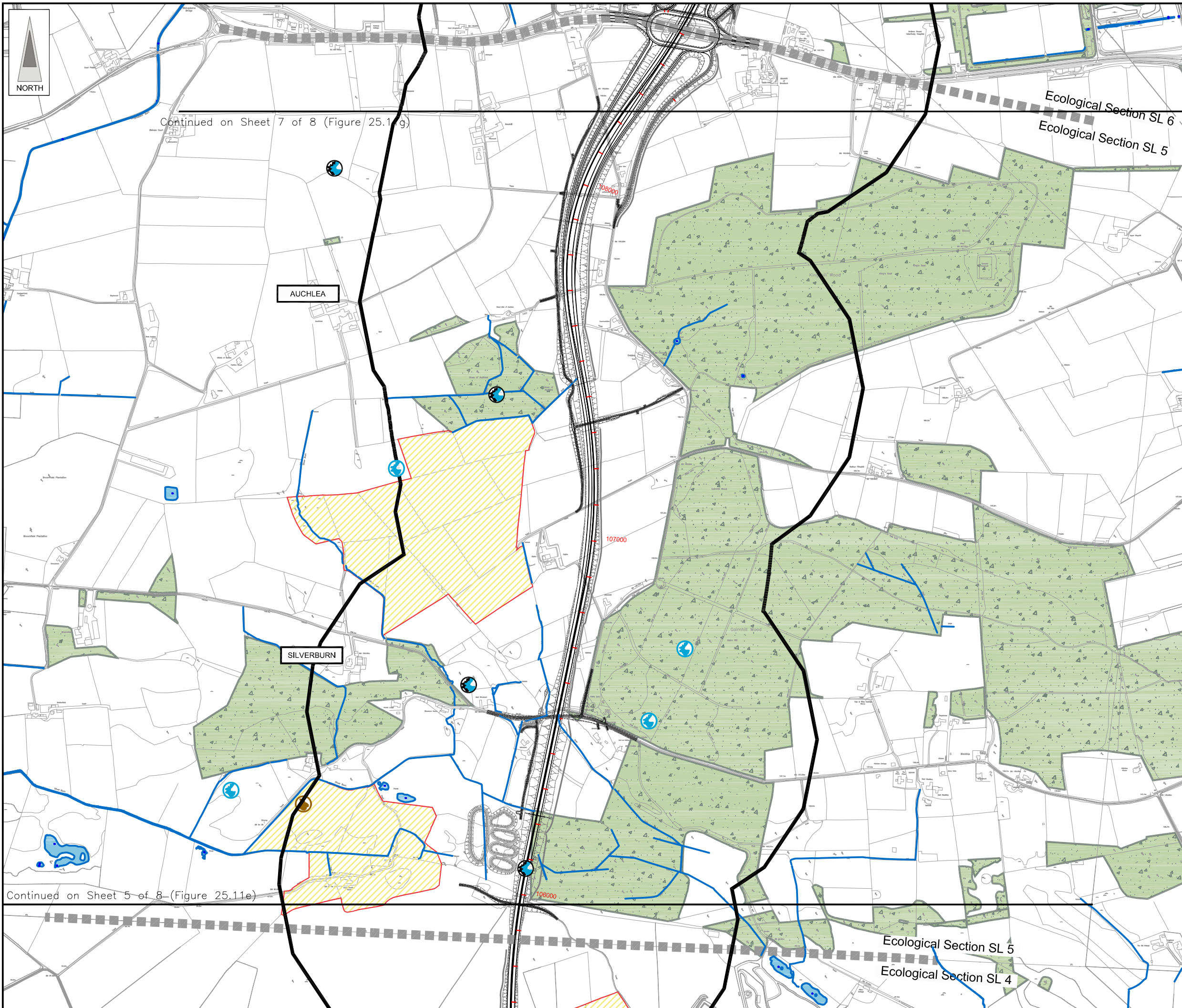
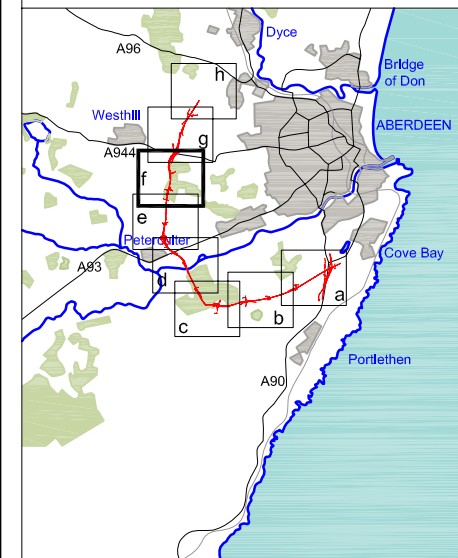
Project: **Aberdeen Western Peripheral Route Environmental Statement, Part C - Southern Leg**

Title: **Deer & Brown Hare Surveys Sheet 5 of 8**















| | | | |
|----------------|--------------|-----------|-----------|
| Drawing Status | FINAL | Revisions | |
| JB No. | 0010332 | Date | July 2007 |
| Figure No. | FIGURE 25.8e | Approved | SH |
| Scale | 1:10,000 | Checked | JD/AM |
| Drawn | SHF | Approved | SH |

This map is based on Ordnance Survey material with the permission of Ordnance Survey on behalf of the controller of Her Majesty's Stationery Office. Unauthorised reproduction infringes Crown copyright and may lead to prosecution or civil proceedings. Scottish Executive Licence Number, 100020540 (2007).

FIGURE 25.11f



LEGEND

-  Proposed Route
(Engineering Profile 04/05/07)
-  Indicative Study Area
(500m from centre of Proposed Route)
-  Woodland
-  Watercourses
-  Waterbody
- Deer Sightings**
-  Kid
-  Adult Female & Kid
-  Single Adult
-  Multiple Adults
-  Road Traffic Accident
-  Signs in areas other than woodland where no adults were sighted
- Brown Hare Sightings**
-  Hare Sighting
-  Road Traffic Accident
-  Habitat Areas

| Rev | Date | Purpose of Revision | Drwn | Chkd | Appd |
|-----|------|---------------------|------|------|------|
| | | | | | |

JE JACOBS
 95 Bothwell Street, Glasgow, G2 7HX, UK
 Tel: 0141 204 2511 Fax: 0141 226 3109
 www.jacobsabtie.com

Client: **Aberdeen Western Peripheral Route**

Project: **Aberdeen Western Peripheral Route
 Environmental Statement, Part C - Southern Leg**

Title: **Deer & Brown Hare Surveys
 Sheet 6 of 8**

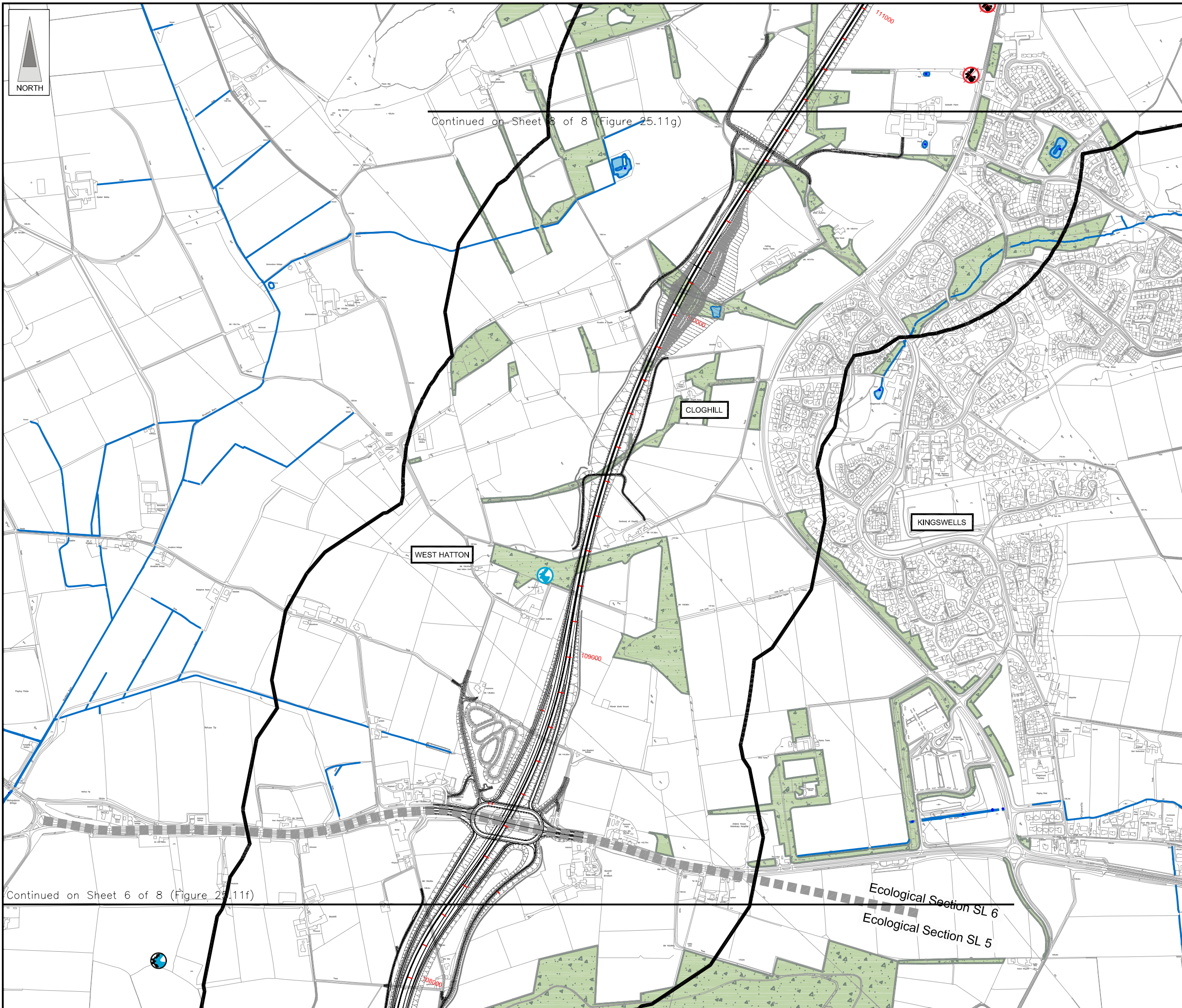
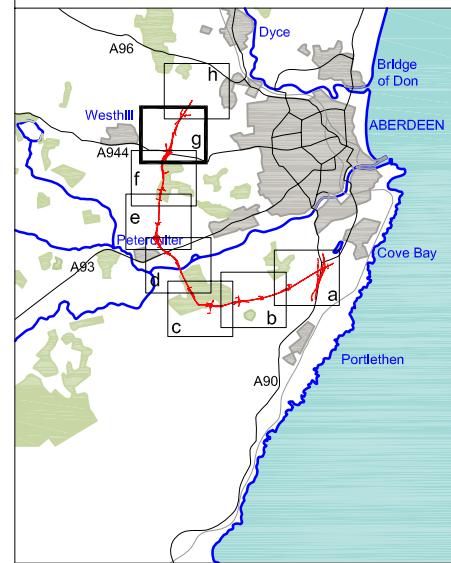
| | | | |
|----------------|---------------|-----------|-----------|
| Drawing Status | FINAL | Revisions | |
| JB No. | 0010332 | Date | July 2007 |
| Figure No. | FIGURE 25.11f | Approved | SH |
| Scale | 1:10,000 | Checked | JD/AM |
| Drawn | SHF | Approved | SH |

This drawing is not to be used in whole or part other than for the intended purpose and project as defined on this drawing. Refer to the contract for full terms and conditions. Maps produced by Jacobs UK Ltd. This map should NOT be rescaled. Copyright reserved.

Continued on Sheet 7 of 8 (Figure 25.11g)

Continued on Sheet 5 of 8 (Figure 25.11e)

FIGURE 25.11g



Continued on Sheet 8 of 8 (Figure 25.11g)

Continued on Sheet 6 of 8 (Figure 25.11f)

- LEGEND**
- Proposed Route (Engineering Profile 04/05/07)
 - Indicative Study Area (500m from centre of Proposed Route)
 - Woodland
 - Watercourses
 - Waterbody
 - Deer Sightings**
 - Kid
 - Adult Female & Kid
 - Single Adult
 - Multiple Adults
 - Road Traffic Accident
 - Signs in areas other than woodland where no adults were sighted
 - Brown Hare Sightings**
 - Hare Sighting
 - Road Traffic Accident
 - Habitat Areas

| Rev | Date | Purpose of Revision | Drwn | Chkd | Appd |
|-----|------|---------------------|------|------|------|
| | | | | | |

JE JACOBS
 95 Bothwell Street, Glasgow, G2 7HX, UK
 Tel: 0141 204 2511 Fax: 0141 226 3109
 www.jacobstabtie.com

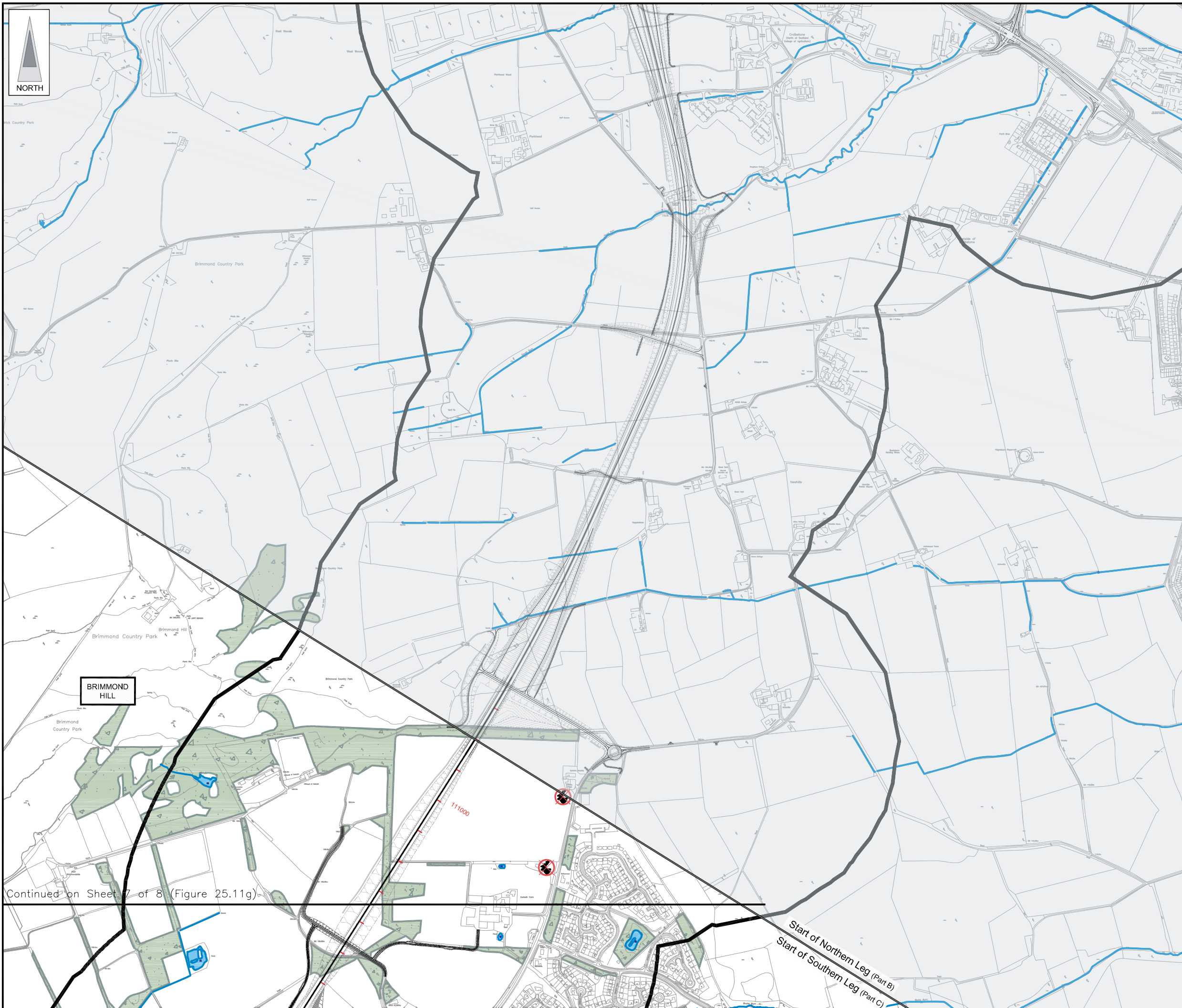
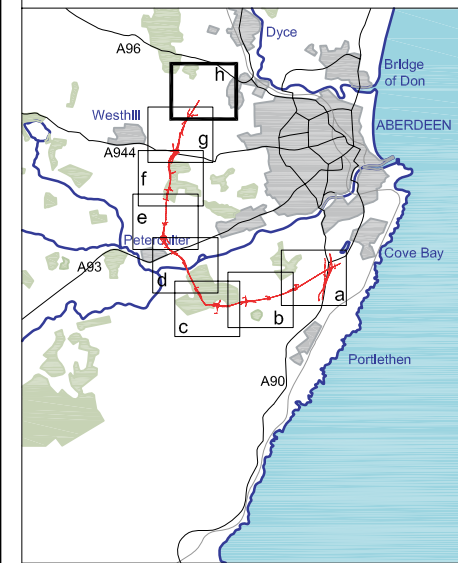
Client: **Aberdeen Western Peripheral Route**

Project: **Aberdeen Western Peripheral Route Environmental Statement, Part C - Southern Leg**















Title: **Deer & Brown Hare Surveys Sheet 7 of 8**

| | | | |
|----------------|---------------|-----------|-----------|
| Drawing Status | FINAL | Revisions | |
| JB No. | 0010332 | Date | July 2007 |
| Figure No. | FIGURE 25.11g | Approved | SH |
| Scale | 1:10,000 | Checked | JD/AM |
| Drawn | SHF | Approved | SH |

FIGURE 25.11h



LEGEND

-  Proposed Route
(Engineering Profile 04/05/07)
-  Indicative Study Area
(500m from centre of Proposed Route)
-  Woodland
-  Watercourses
-  Waterbody
- Deer Sightings**
-  Kid
-  Adult Female & Kid
-  Single Adult
-  Multiple Adults
-  Road Traffic Accident
-  Signs in areas other than woodland where no adults were sighted
- Brown Hare Sightings**
-  Hare Sighting
-  Road Traffic Accident
-  Habitat Areas

| Rev | Date | Purpose of Revision | Drwn | Chkd | Appd |
|-----|------|---------------------|------|------|------|
| | | | | | |

JE JACOBS
 95 Bothwell Street, Glasgow, G2 7HX, UK
 Tel: 0141 204 2511 Fax: 0141 226 3109
 www.jacobsbattle.com

Client: 

Project: Aberdeen Western Peripheral Route
 Environmental Statement, Part C - Southern Leg

Title: Deer & Brown Hare Surveys
 Sheet 8 of 8

| | | | |
|----------------|---------------|-----------|-----------|
| Drawing Status | FINAL | Revisions | |
| JB No. | 0010332 | Date | July 2007 |
| Figure No. | FIGURE 25.11h | Approved | SH |
| Scale | 1:10,000 | Checked | JD/AM |
| Drawn | SHF | Signature | Signature |

Continued on Sheet 7 of 8 (Figure 25.11g)