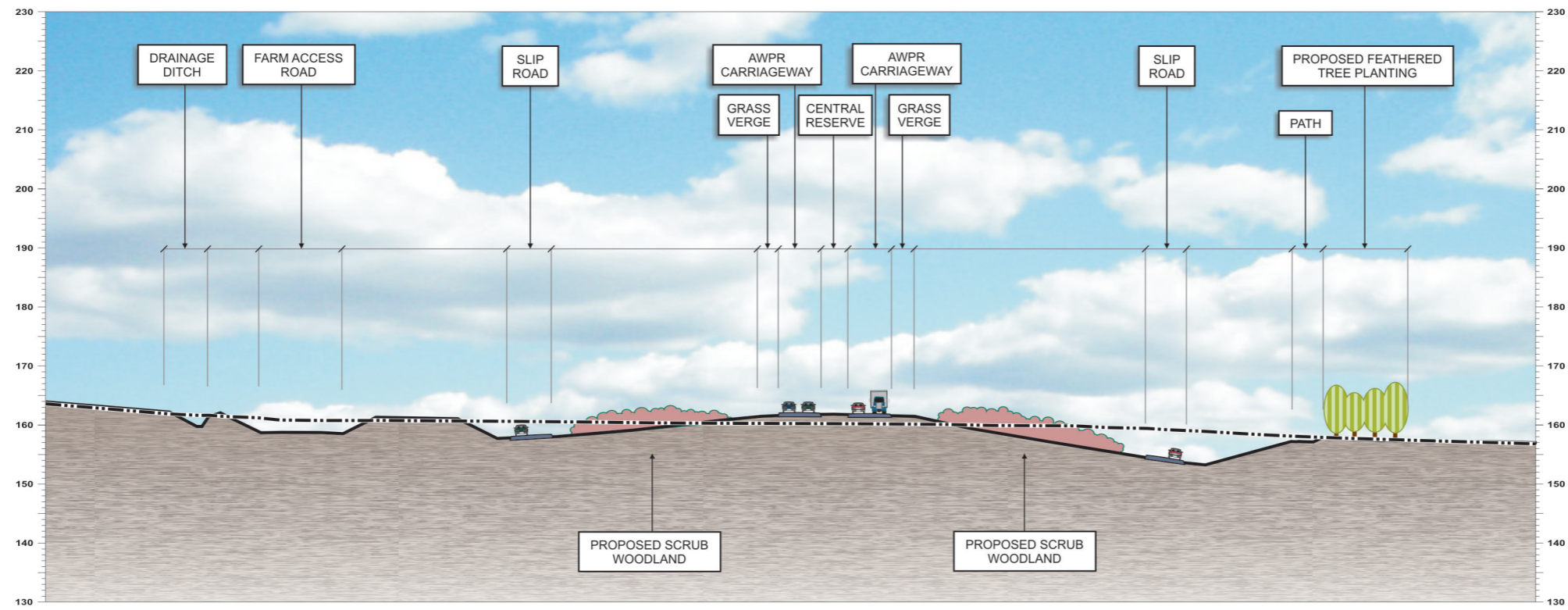


FIGURE 11.6a





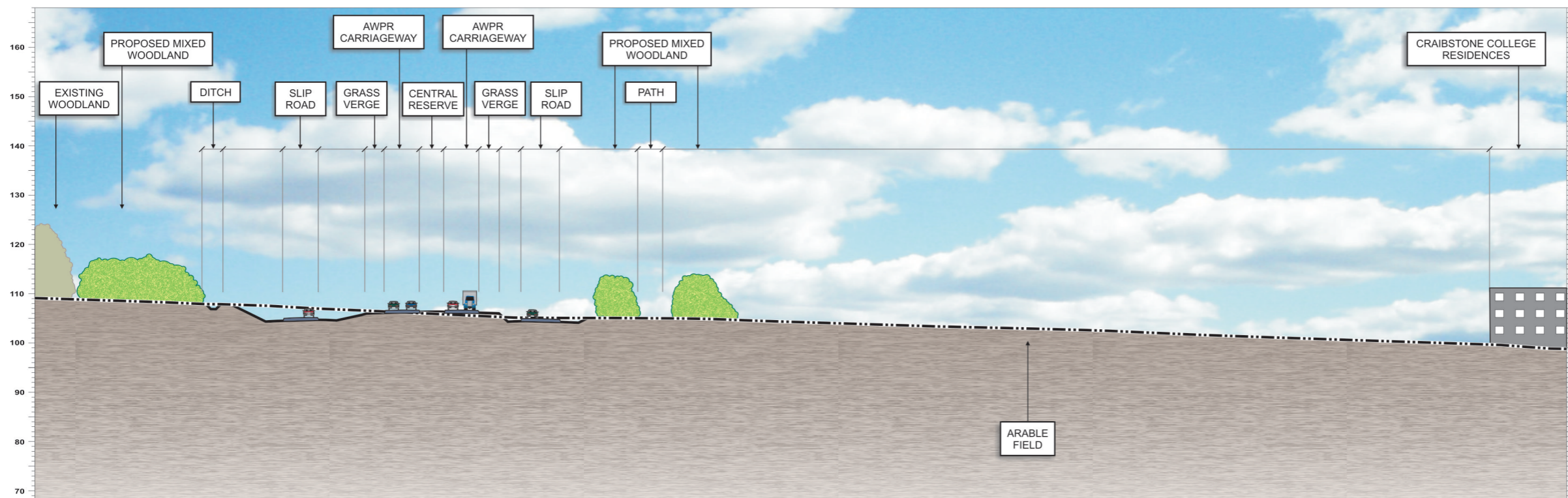
Level Datum = 130.00
Scale 1: 1000

SECTION A-A
CHAINAGE = 315050



LEGEND

-  Proposed Profile
-  Existing Profile



Level Datum = 68.00
Scale 1: 1000

SECTION B-B
CHAINAGE = 316850

Rev	Date	Purpose of Revision	Drwn	Chkd	Appd

JE JACOBS
 95 Bothwell Street, Glasgow, G2 7HX, UK
 Tel: 0141 204 2511 Fax: 0141 226 3109
 www.jacobsbabtie.com

Client: 

Project: **Aberdeen Western Peripheral Route**
 Environmental Statement, Part B - Northern Leg

Title: **Cross Sections**
 Sheet 1 of 13



Drawing Status	FINAL	Revisions	
JB No.	0010332	Date	July 2007
Figure No.	FIGURE 11.6a	Checked	JT
Scale	As Shown	Approved	SH
Drawn	RB	signature	signature

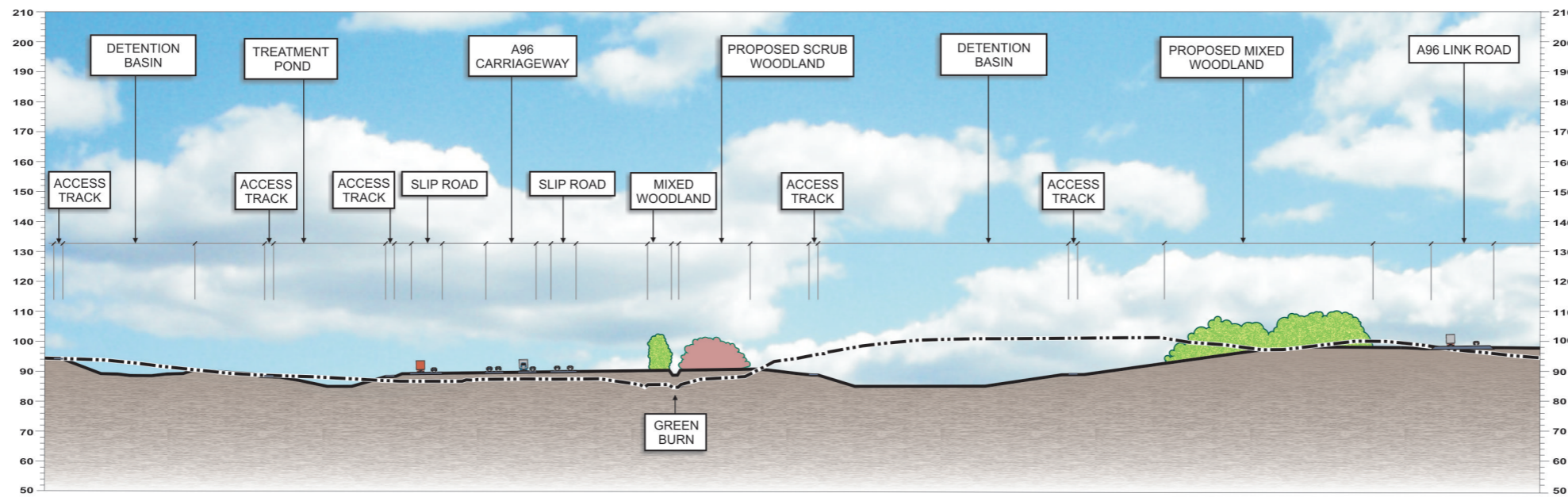
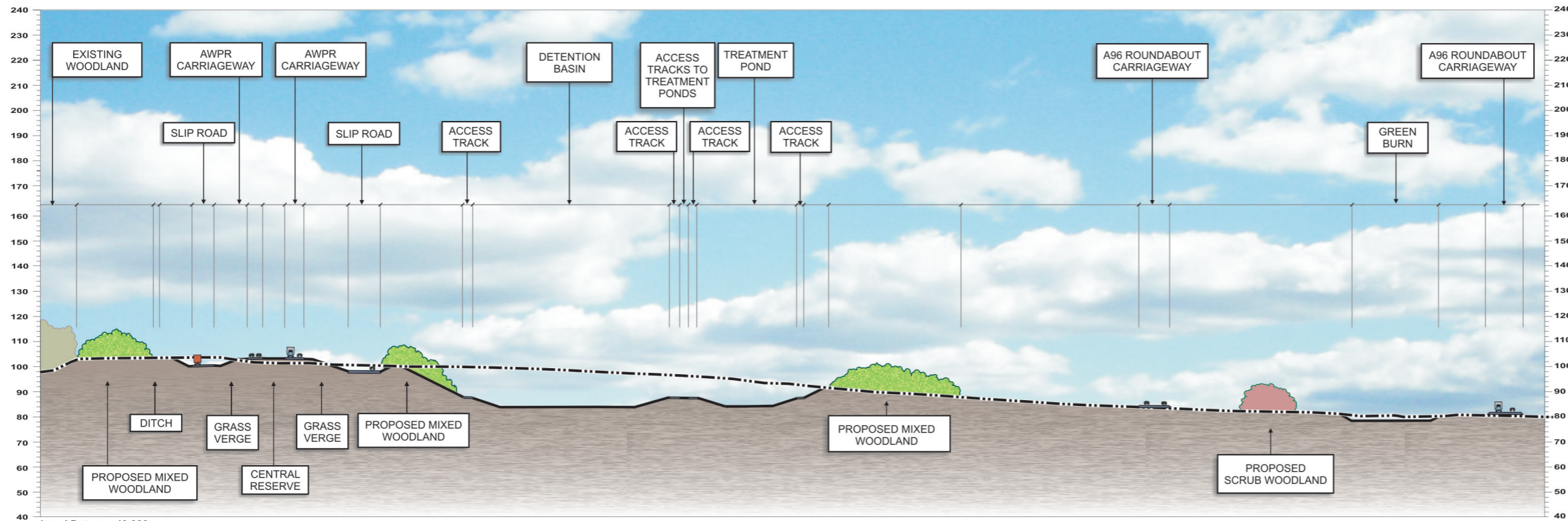
This drawing is not to be used in whole or part other than for the intended purpose and project as defined on this drawing. Refer to the contract for full terms and conditions. Maps produced by Jacobs UK Ltd. This map should NOT be rescaled. Copyright reserved.

FIGURE 11.6b



LEGEND

-  Proposed Profile
-  Existing Profile



Rev	Date	Purpose of Revision	Drwn	Chkd	Appd

JE JACOBS
 95 Bothwell Street, Glasgow, G2 7HX, UK
 Tel: 0141 204 2511 Fax: 0141 226 3109
 www.jacobsbabtie.com

Client: **Aberdeen Western Peripheral Route**

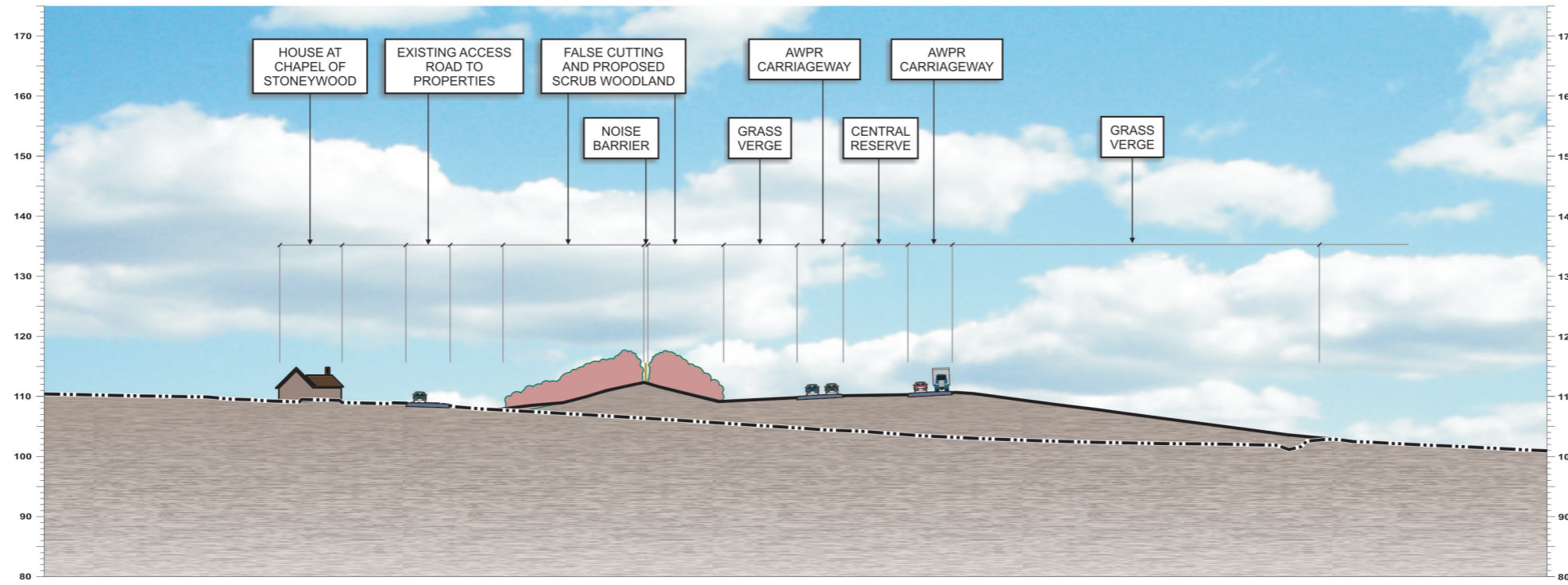
Project: **Aberdeen Western Peripheral Route Environmental Statement, Part B - Northern Leg**

Title: **Cross Sections Sheet 2 of 13**

Drawing Status	FINAL	Revisions	
JB No.	0010332	Date	July 2007
Figure No.	FIGURE 11.6b	Checked	JT
Scale	As Shown	Approved	SH
Drawn	RC	signature	signature

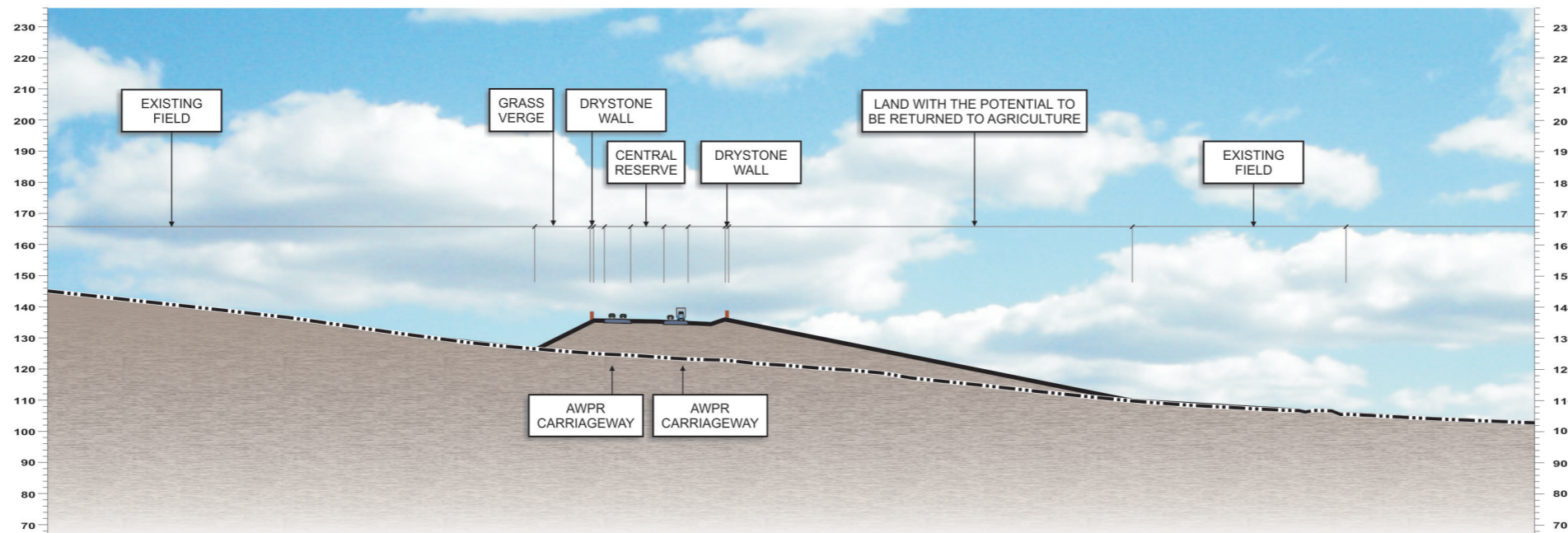
This drawing is not to be used in whole or part other than for the intended purpose and project as defined on this drawing. Refer to the contract for full terms and conditions. Maps produced by Jacobs UK Ltd. This map should NOT be rescaled. Copyright reserved.

FIGURE 11.6c



Level Datum = 80.00
Scale = 1: 1000

SECTION E-E
CHAINAGE = 317800


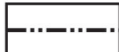


Level Datum = 66.00
Scale = 1: 2000

SECTION F-F
CHAINAGE = 318500



LEGEND

-  Proposed Profile
-  Existing Profile

Rev	Date	Purpose of Revision	Drwn	Chkd	Appd



Client: 

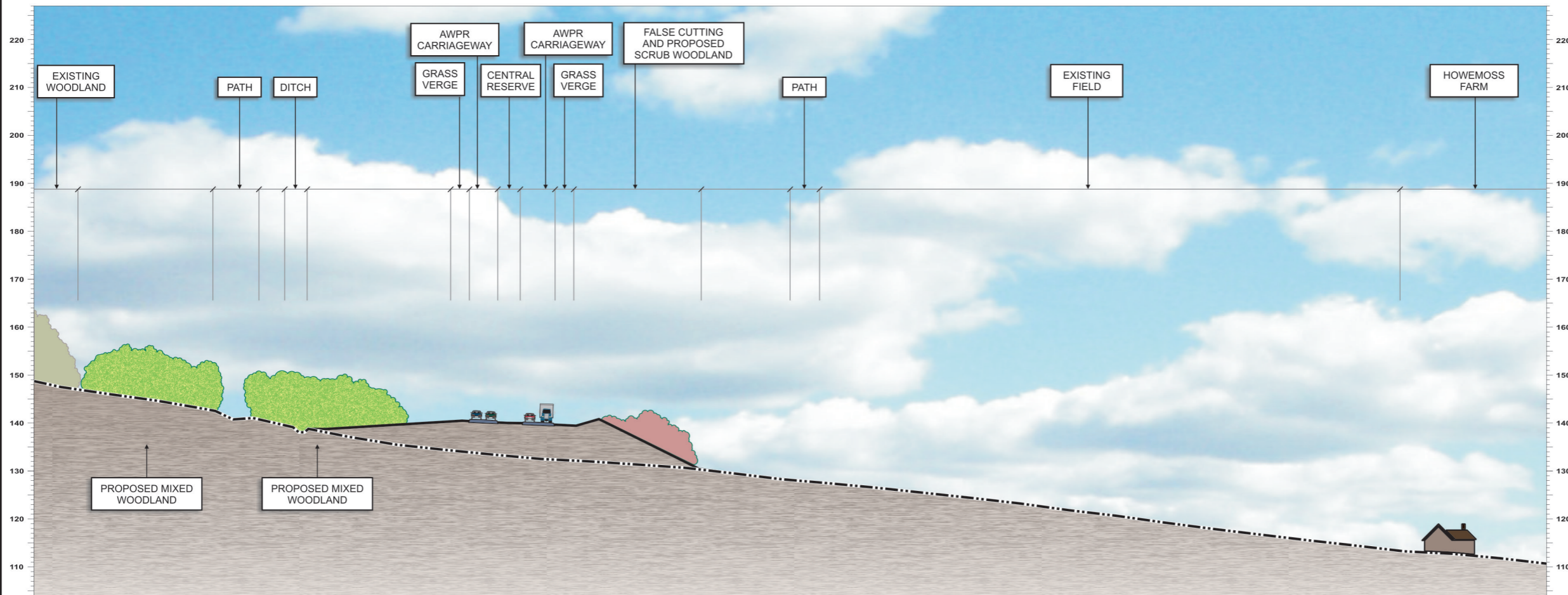
Project: **Aberdeen Western Peripheral Route**
Environmental Statement, Part B - Northern Leg

Title: **Cross Sections**
Sheet 3 of 13

Drawing Status	FINAL	Revisions	
JB No.	0010332	Date	July 2007
Figure No.	FIGURE 11.6c	Drawn	RB
Scale	As shown	Checked	JT
		Approved	SH

This drawing is not to be used in whole or part other than for the intended purpose and project as defined on this drawing. Refer to the contract for full terms and conditions. Maps produced by Jacobs UK Ltd. This map should NOT be rescaled. Copyright reserved.

FIGURE 11.6d

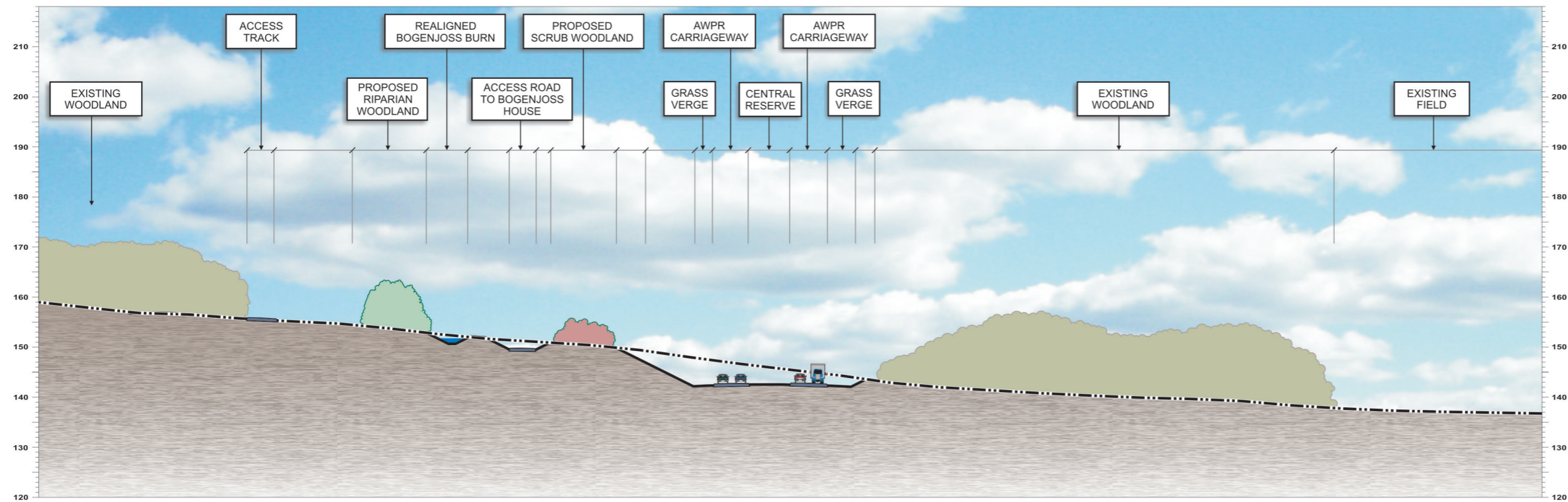


Level Datum = 104.00
Scale 1: 1000

SECTION G-G
CHAINAGE = 318940

LEGEND

- Proposed Profile
- Existing Profile



Level Datum = 120.00
Scale 1: 1000

SECTION H-H
CHAINAGE = 320300

Rev	Date	Purpose of Revision	Drwn	Chkd	Appd

JE JACOBS
 95 Bothwell Street, Glasgow, G2 7HX, UK
 Tel: 0141 204 2511 Fax: 0141 226 3109
 www.jacobsbabtie.com

Client: **Aberdeen Western Peripheral Route**

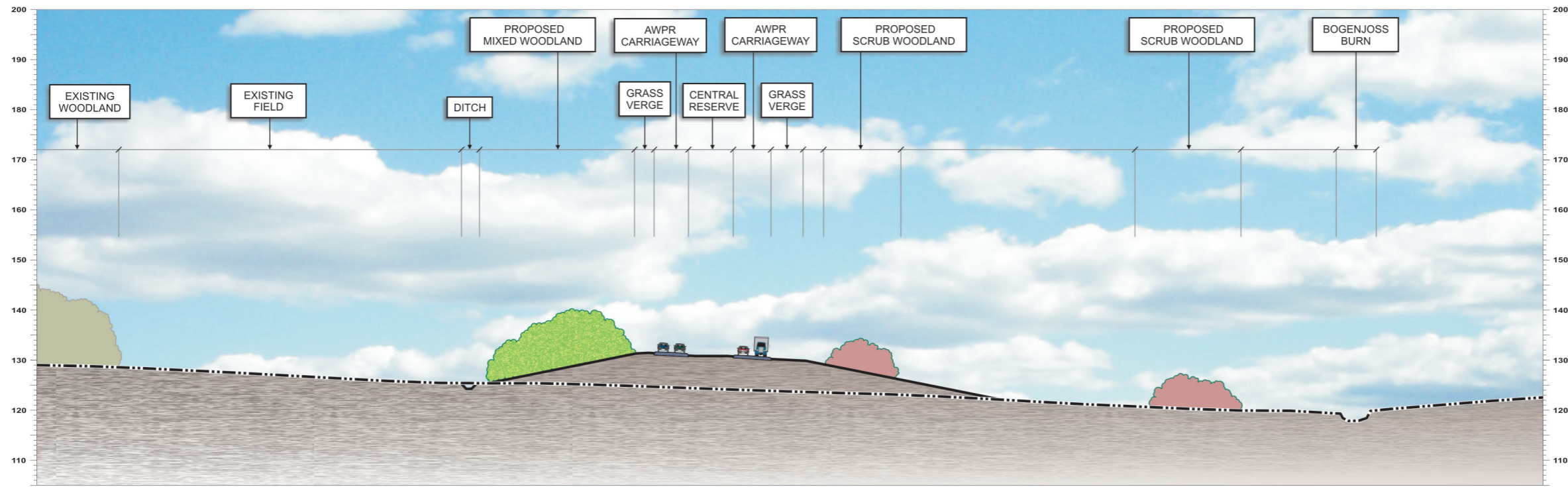
Project: **Aberdeen Western Peripheral Route Environmental Statement, Part B - Northern Leg**

Title: **Cross Sections Sheet 4 of 13**

Drawing Status	FINAL	Revisions	
JB No.	0010332	Date	July 2007
Figure No.	FIGURE 11.6d	Checked	JT
Scale	As Shown	Approved	SH
Drawn	RB	Checked	JT
		Approved	SH

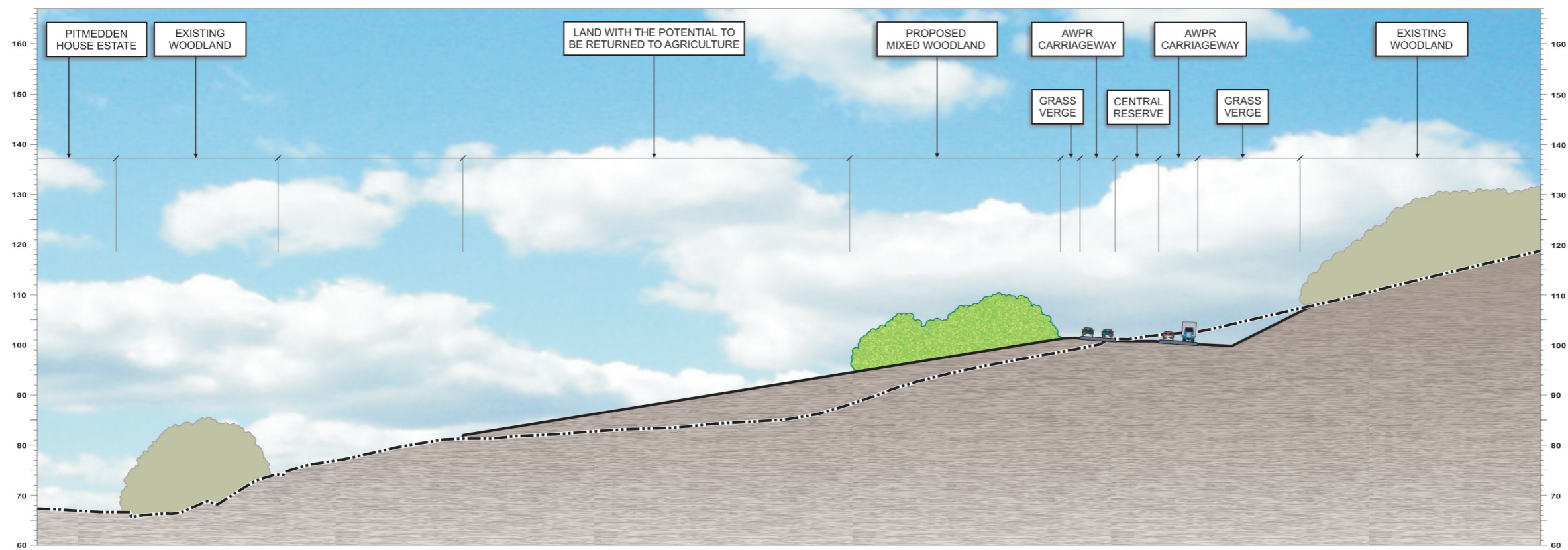
This drawing is not to be used in whole or part other than for the intended purpose and project as defined on this drawing. Refer to the contract for full terms and conditions. Maps produced by Jacobs UK Ltd. This map should NOT be rescaled. Copyright reserved.

FIGURE 11.6e



Level Datum = 105.00
Scale 1: 1000

SECTION I-I
CHAINAGE = 320650





Level Datum = 60.00
Scale 1: 1000

SECTION J-J
CHAINAGE = 321250



LEGEND

-  Proposed Profile
-  Existing Profile

Rev	Date	Purpose of Revision	Drwn	Chkd	Appd

JE JACOBS
 95 Bothwell Street, Glasgow, G2 7HX, UK
 Tel: 0141 204 2511 Fax: 0141 226 3109
 www.jacobsbattle.com

Client: **Aberdeen Western Peripheral Route**

Project: **Aberdeen Western Peripheral Route
Environmental Statement, Part B - Northern Leg**

Title: **Cross Sections
Sheet 5 of 13**


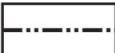
Drawing Status	FINAL	Revisions	
JB No.	0010332	Date	July 2007
Figure No.	FIGURE 11.6e	Checked	JT
Scale	As Shown	Approved	SH
Drawn	RB	signature	signature

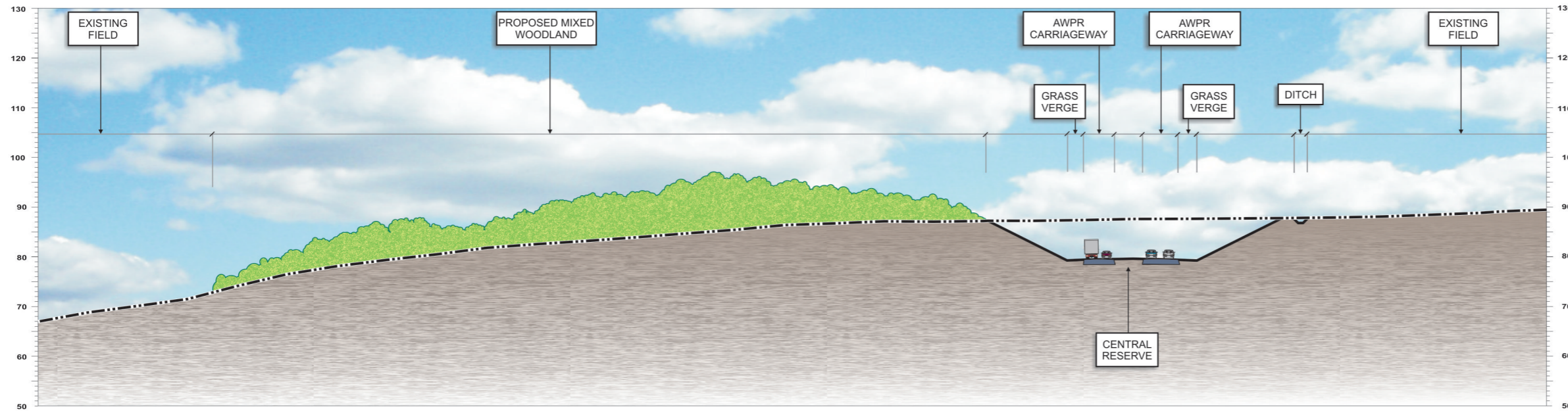
This drawing is not to be used in whole or part other than for the intended purpose and project as defined on this drawing. Refer to the contract for full terms and conditions. Maps produced by Jacobs UK Ltd. This map should NOT be rescaled. Copyright reserved.

FIGURE 11.6f



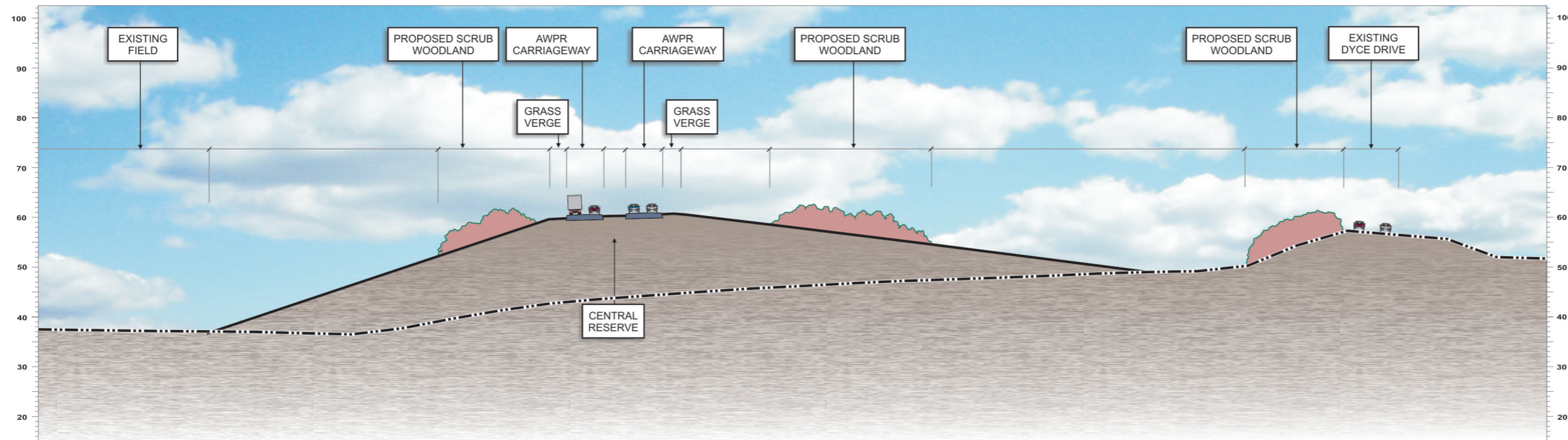
LEGEND

-  Proposed Profile
-  Existing Profile



Level Datum = 50.00
Scale 1: 1000

SECTION K-K
CHAINAGE = 321950



Level Datum = 15.00
Scale 1: 1000

SECTION L-L
CHAINAGE = 322950

Rev	Date	Purpose of Revision	Drwn	Chkd	Appd

JE JACOBS
 Client 95 Bothwell Street, Glasgow, G2 7HX, UK
 Tel: 0141 204 2511 Fax: 0141 226 3109
 www.jacobsbabtie.com

Project **Aberdeen Western Peripheral Route**

Title **Aberdeen Western Peripheral Route**
 Environmental Statement, Part B - Northern Leg

JB No. **Cross Sections**
 Sheet 6 of 13

Drawing Status **FINAL**
 Scale **0010332**
 Figure No. **FIGURE 11.6f**



As Shown	Date	Revisions
Drawn RC	July 2007	
Checked JT	Approved SH	

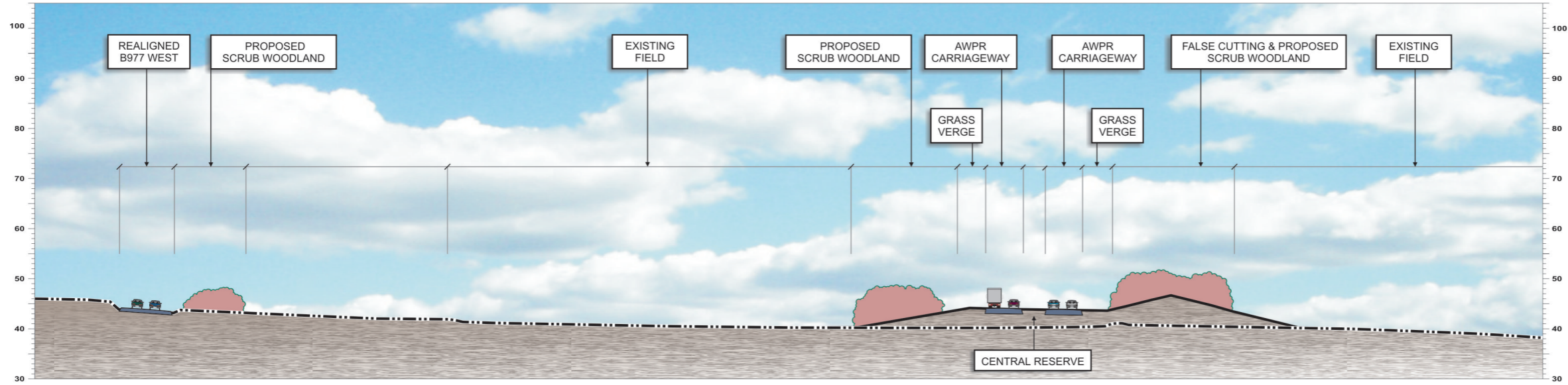
This drawing is not to be used in whole or part other than for the intended purpose and project as defined on this drawing. Refer to the contract for full terms and conditions. Maps produced by Jacobs UK Ltd. This map should NOT be rescaled. Copyright reserved.

FIGURE 11.6g



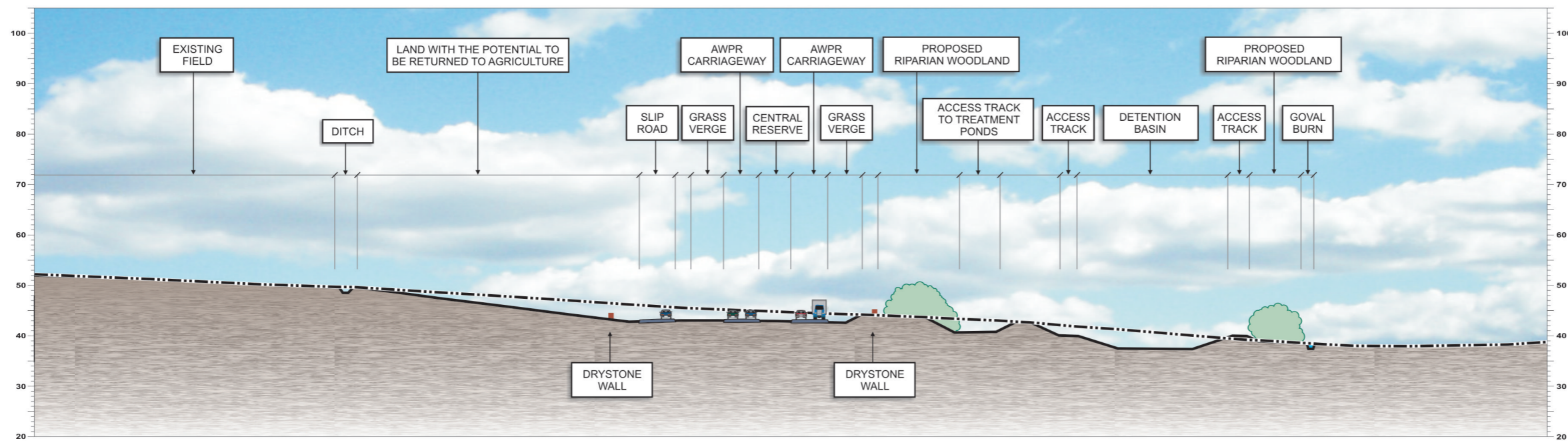
LEGEND

-  Proposed Profile
-  Existing Profile



Level Datum = 30.00
Scale 1: 1000

SECTION M-M
CHAINAGE = 323500



Level Datum = 20.00
Scale 1: 1000

SECTION N-N
CHAINAGE = 323800

Rev	Date	Purpose of Revision	Drwn	Chkd	Appd

JE JACOBS
 95 Bothwell Street, Glasgow, G2 7HX, UK
 Tel: 0141 204 2511 Fax: 0141 226 3109
 www.jacobsbabtie.com

Client: **Aberdeen Western Peripheral Route**

Project: **Aberdeen Western Peripheral Route Environmental Statement, Part B - Northern Leg**

Title: **Cross Sections Sheet 7 of 13**


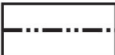
Drawing Status	FINAL	Revisions	
JB No.	0010332	Date	July 2007
Figure No.	FIGURE 11.6g	Drawn	RB
Scale	As Shown	Checked	JT
		Approved	SH

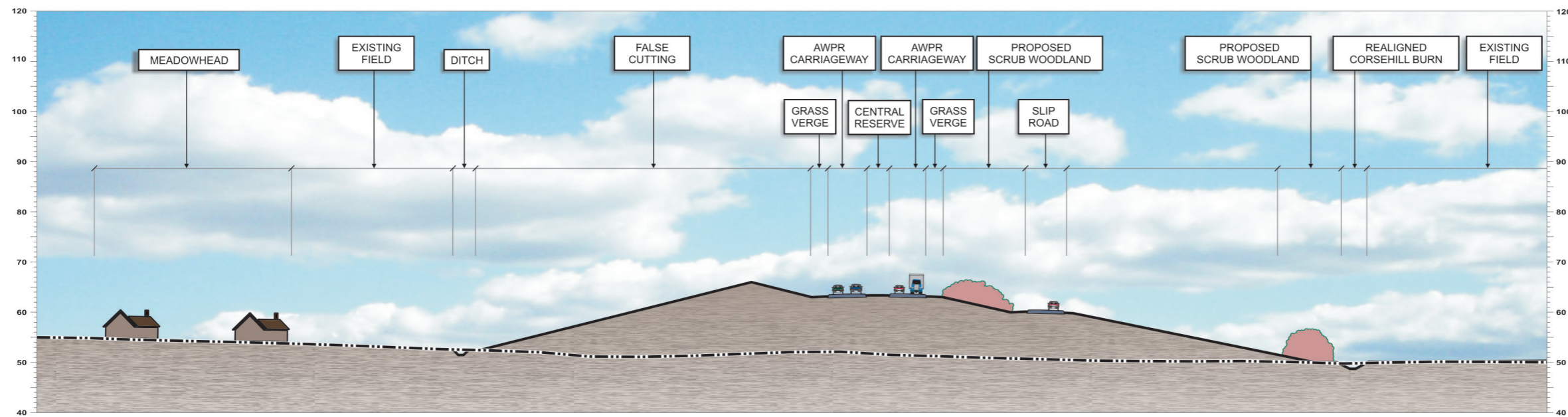
This drawing is not to be used in whole or part other than for the intended purpose and project as defined on this drawing. Refer to the contract for full terms and conditions. Maps produced by Jacobs UK Ltd. This map should NOT be rescaled. Copyright reserved.

FIGURE 11.6h



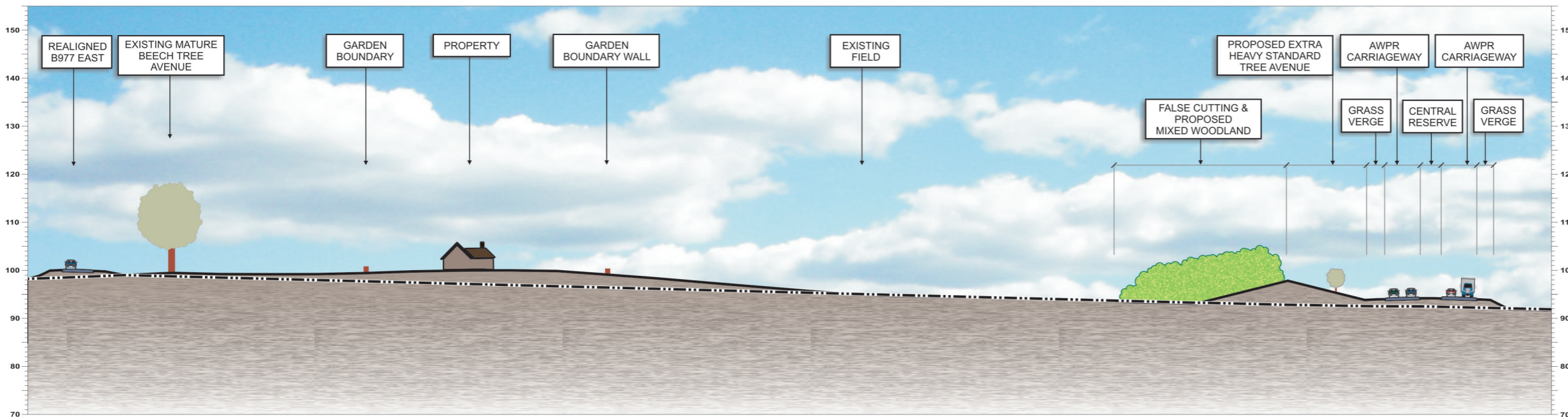
LEGEND

-  Proposed Profile
-  Existing Profile



Level Datum = 40.00
Scale 1: 1000

SECTION O-O
CHAINAGE = 325000



Level Datum = 70.00
Scale 1: 1000

SECTION P-P
CHAINAGE = 326100

Rev	Date	Purpose of Revision	Drwn	Chkd	Appd

JE JACOBS
 95 Bothwell Street, Glasgow, G2 7HX, UK
 Tel: 0141 204 2511 Fax: 0141 226 3109
 www.jacobsbabtie.com

Client: **Aberdeen Western Peripheral Route**

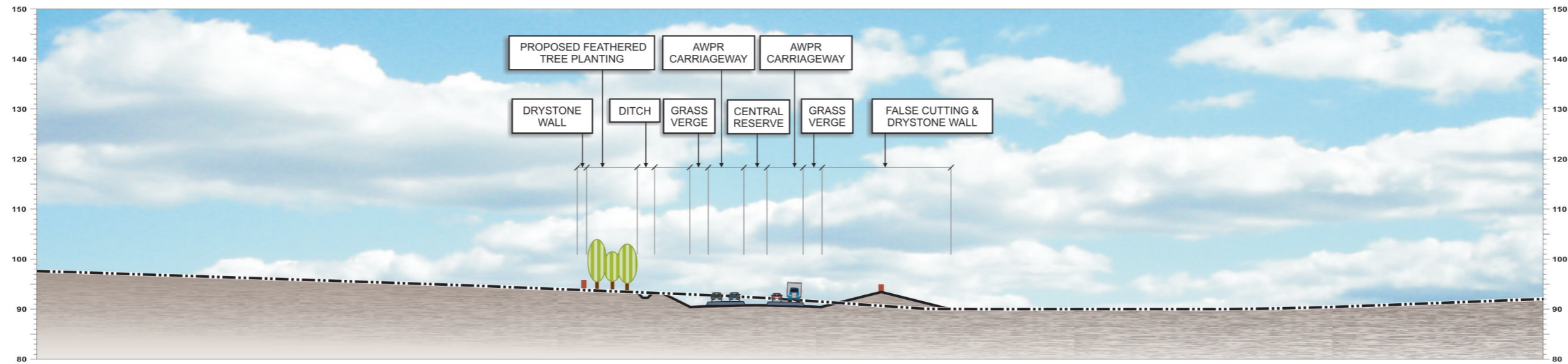
Project: **Aberdeen Western Peripheral Route**
 Environmental Statement, Part B - Northern Leg

Title: **Cross Sections**
 Sheet 8 of 13

Drawing Status	FINAL	Revisions	
JB No.	0010332	Date	July 2007
Figure No.	FIGURE 11.6h	Checked	JT
Scale	As Shown	Approved	SH
Drawn	RB	signature	signature

This drawing is not to be used in whole or part other than for the intended purpose and project as defined on this drawing. Refer to the contract for full terms and conditions. Maps produced by Jacobs UK Ltd. This map should NOT be rescaled. Copyright reserved.



FIGURE 11.6i

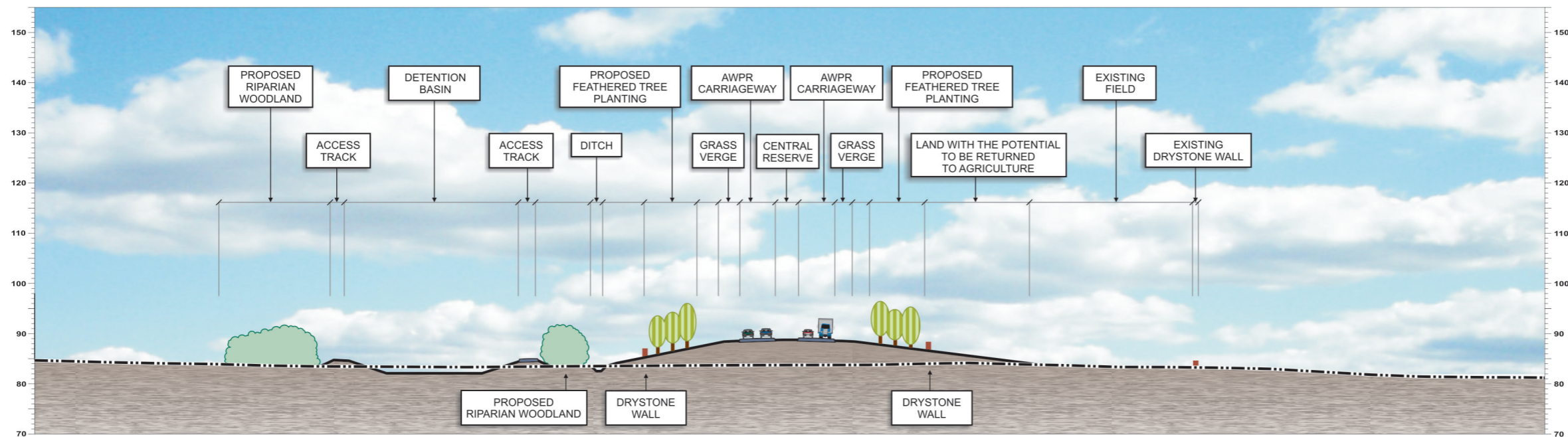


Level Datum = 80.00
Scale 1: 1000

SECTION Q-Q
CHAINAGE = 326950

LEGEND

-  Proposed Profile
-  Existing Profile



Level Datum = 70.00
Scale 1: 1000

SECTION R-R
CHAINAGE = 327350

Rev	Date	Purpose of Revision	Drwn	Chkd	Appd

JE JACOBS
 95 Bothwell Street, Glasgow, G2 7HX, UK
 Tel: 0141 204 2511 Fax: 0141 226 3109
 www.jacobsbabtie.com

Client: **Aberdeen Western Peripheral Route**

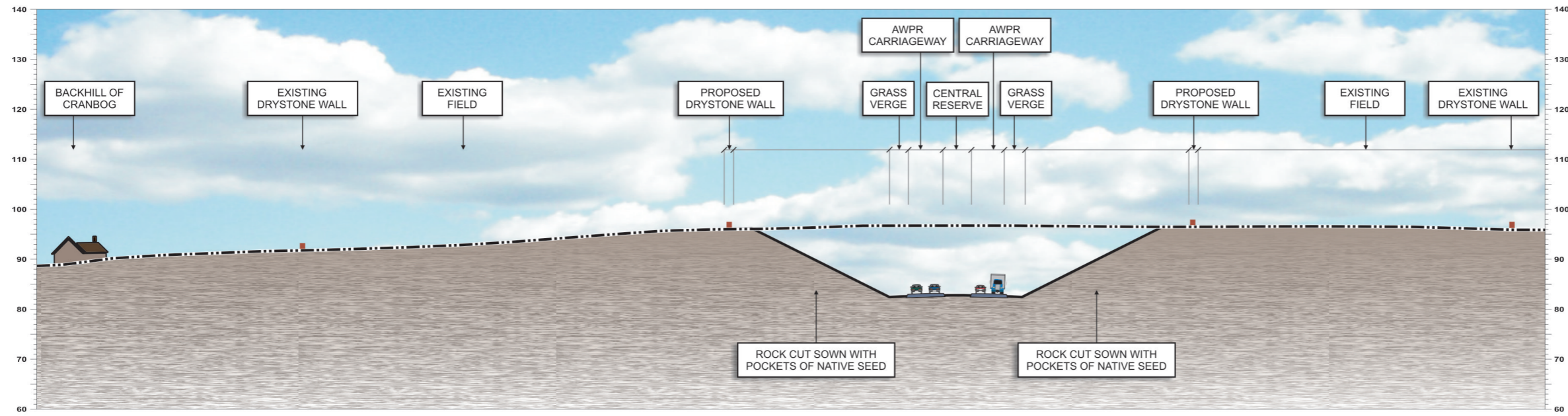
Project: **Aberdeen Western Peripheral Route Environmental Statement, Part B - Northern Leg**

Title: **Cross Sections Sheet 9 of 13**

Drawing Status	FINAL	Revisions	
JB No.	0010332	Date	July 2007
Figure No.	FIGURE 11.6i	Checked	JT
Scale	As Shown	Approved	SH
Drawn	RB	signature	signature

This drawing is not to be used in whole or part other than for the intended purpose and project as defined on this drawing. Refer to the contract for full terms and conditions. Maps produced by Jacobs UK Ltd. This map should NOT be rescaled. Copyright reserved.

FIGURE 11.6j

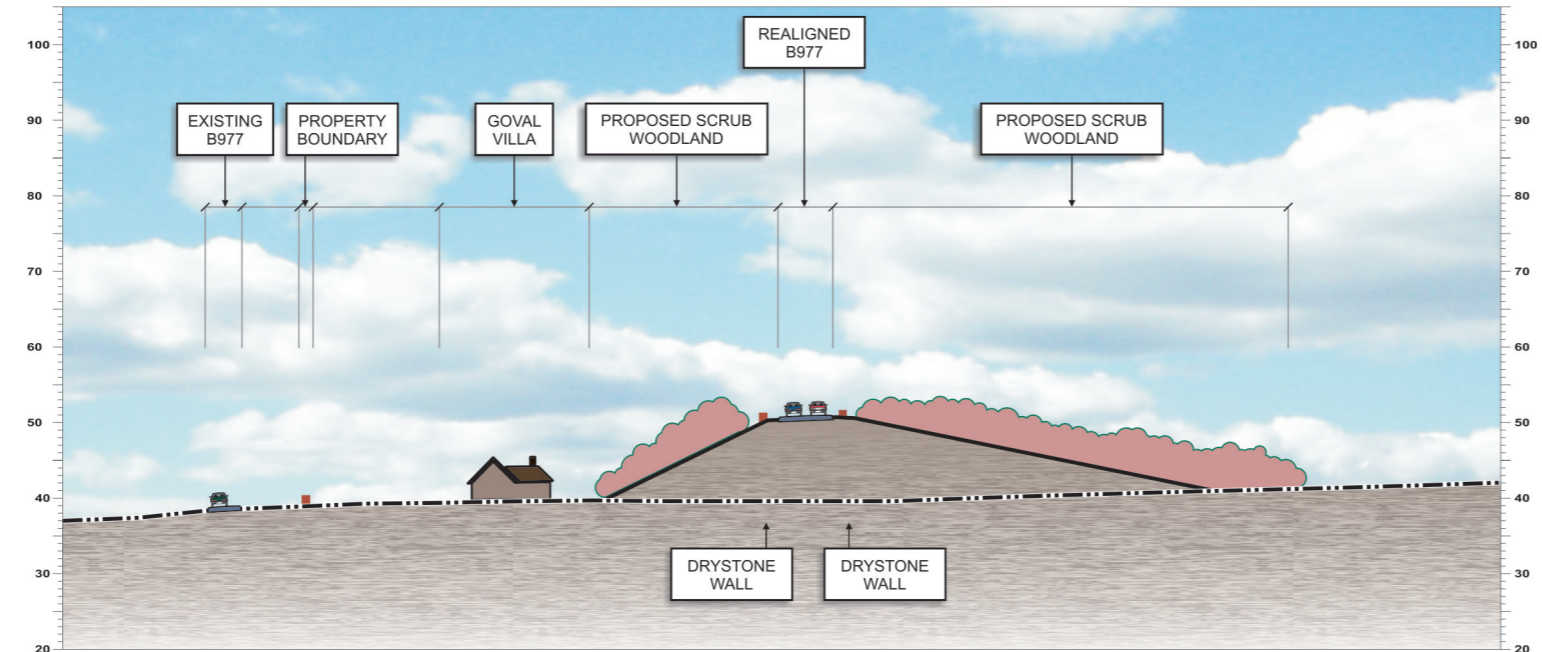


Level Datum = 60.00
Scale 1: 1000

LEGEND

— Proposed Profile

- - - Existing Profile



Level Datum = 20.00
Scale 1: 1000

Rev	Date	Purpose of Revision	Drwn	Chkd	Appd

JE JACOBS
95 Bothwell Street, Glasgow, G2 7HX, UK
Tel: 0141 204 2511 Fax: 0141 226 3109
www.jacobsbabtie.com

Client: Aberdeen Western Peripheral Route

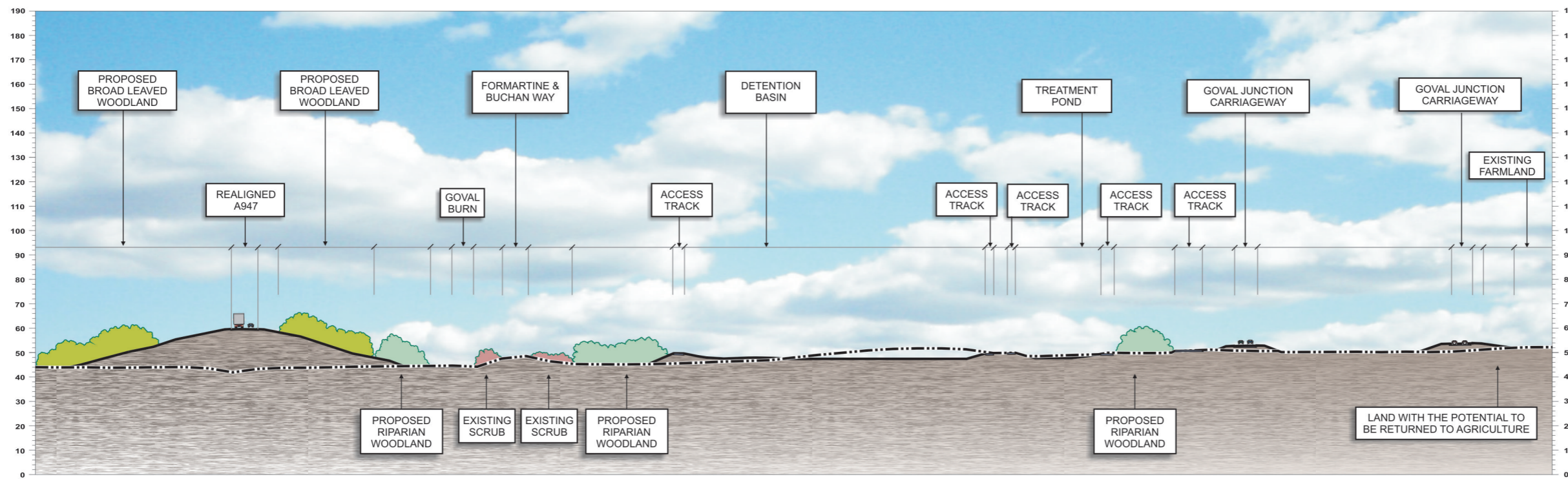
Project: Aberdeen Western Peripheral Route
Environmental Statement, Part B - Northern Leg

Title: Cross Sections
Sheet 10 of 13

Drawing Status	FINAL	Revisions	
JB No.	0010332	Date	July 2007
Figure No.	FIGURE 11.6j	Drawn	RB
Scale	As Shown	Checked	JT
		Approved	SH

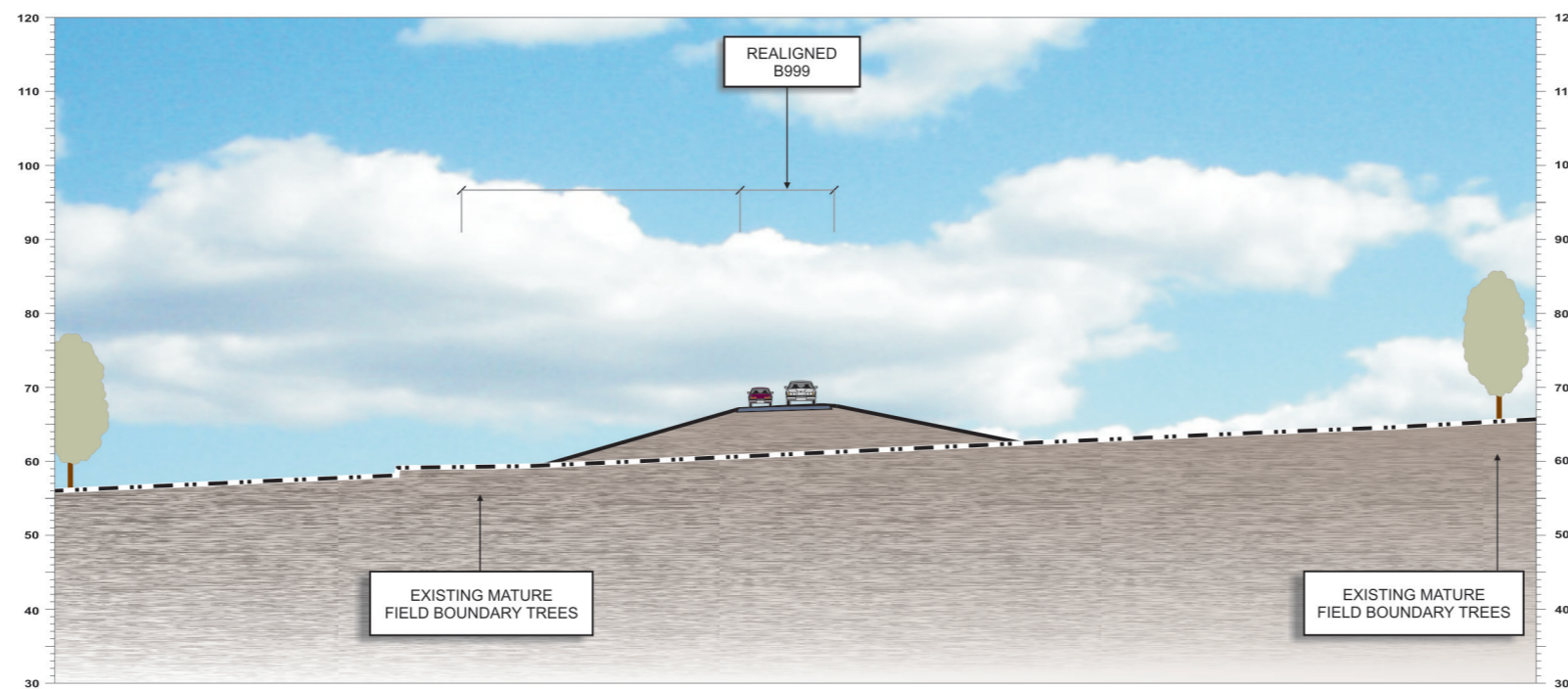
This drawing is not to be used in whole or part other than for the intended purpose and project as defined on this drawing. Refer to the contract for full terms and conditions. Maps produced by Jacobs UK Ltd. This map should NOT be rescaled. Copyright reserved.

FIGURE 11.6k



Level Datum = 0.00
Scale 1: 2000

SECTION U-U
CHAINAGE = 750



Level Datum = 30.00
Scale 1: 1000

SECTION V-V
CHAINAGE = 500.000



LEGEND

- Proposed Profile
- Existing Profile

Rev	Date	Purpose of Revision	Drwn	Chkd	Appd

JE JACOBS
95 Bothwell Street, Glasgow, G2 7HX, UK
Tel: 0141 204 2511 Fax: 0141 226 3109
www.jacobsbabtie.com

Client: **Aberdeen Western Peripheral Route**

Project: **Aberdeen Western Peripheral Route Environmental Statement, Part B - Northern Leg**

Title: **Cross Sections Sheet 11 of 13**



Drawing Status	FINAL	Revisions	
JB No.	0010332	Date	July 2007
Figure No.	FIGURE 11.6k	Drawn	RC
Scale	As Shown	Checked	JT
		Approved	SH

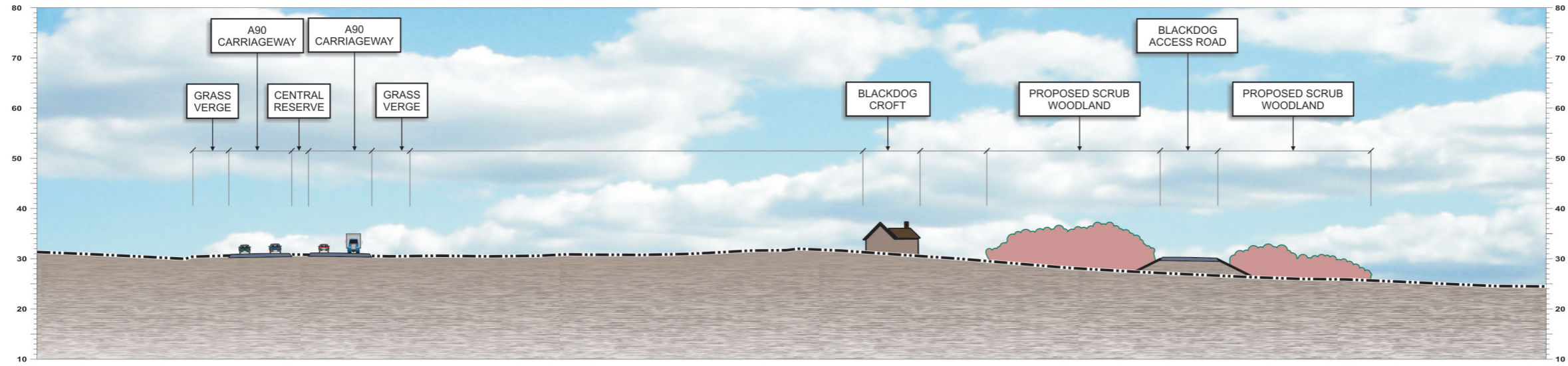
This drawing is not to be used in whole or part other than for the intended purpose and project as defined on this drawing. Refer to the contract for full terms and conditions. Maps produced by Jacobs UK Ltd. This map should NOT be rescaled. Copyright reserved.

FIGURE 11.6I



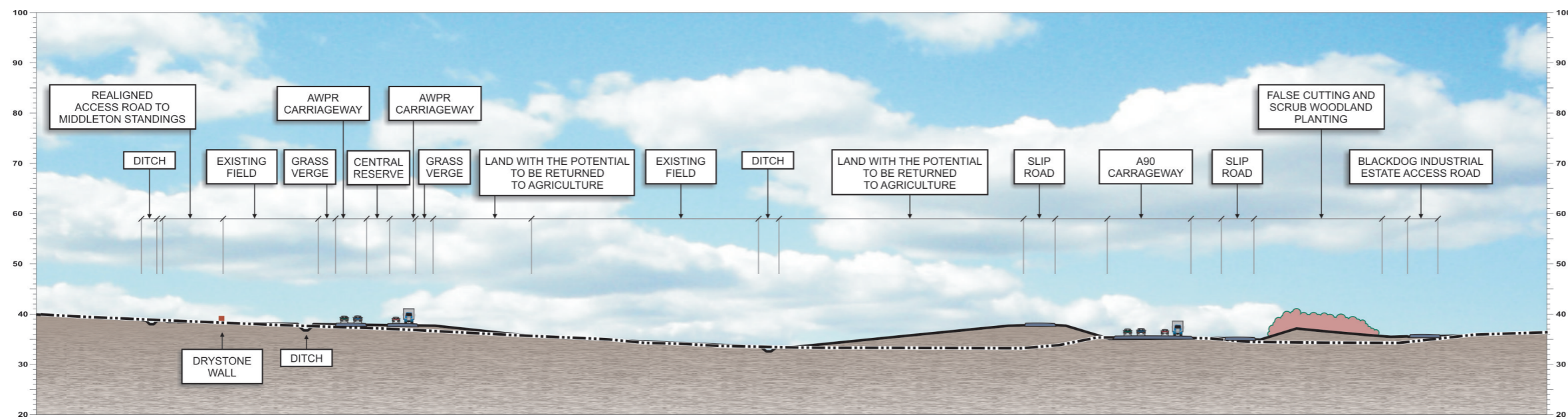
LEGEND

-  Proposed Profile
-  Existing Profile



Level Datum = 10.00
Scale 1: 1000

SECTION W-W
A90 NORTH CHAINAGE = 580



Level Datum = 20.00
Scale 1: 1250

SECTION X-X
A90 NORTH CHAINAGE = 850

Rev	Date	Purpose of Revision	Drwn	Chkd	Appd

JE JACOBS
 95 Bothwell Street, Glasgow, G2 7HX, UK
 Tel: 0141 204 2511 Fax: 0141 226 3109
 www.jacobsbabtie.com

Client: **Aberdeen Western Peripheral Route**

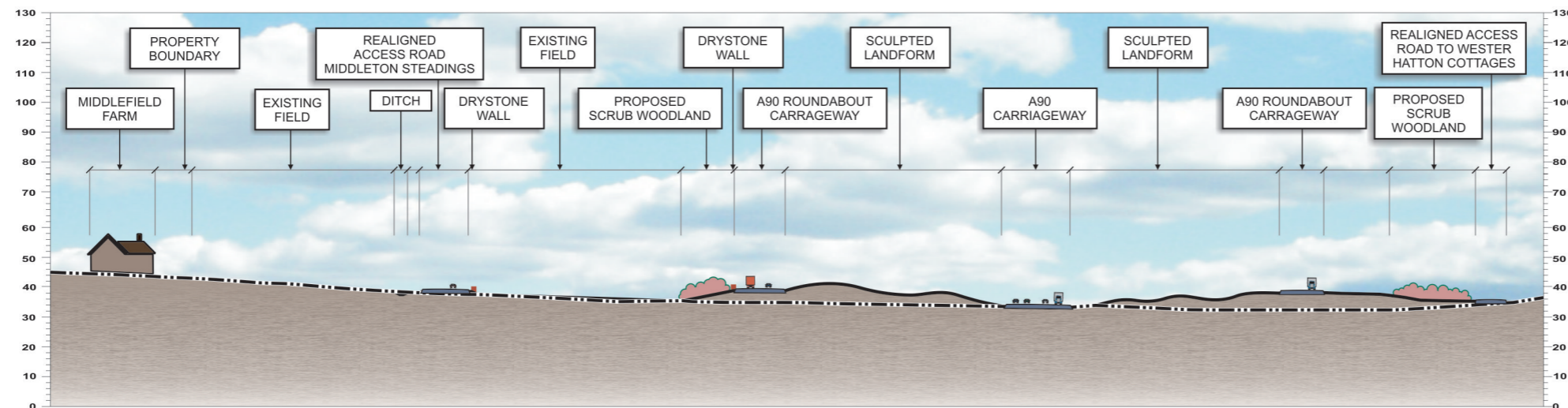
Project: **Aberdeen Western Peripheral Route Environmental Statement, Part B - Northern Leg**

Title: **Cross Sections Sheet 12 of 13**

Drawing Status	FINAL	Revisions	
JB No.	0010332	Date	July 2007
Figure No.	FIGURE 11.6I	Drawn	RB
Scale	As Shown	Checked	JT
		Approved	SH

This drawing is not to be used in whole or part other than for the intended purpose and project as defined on this drawing. Refer to the contract for full terms and conditions. Maps produced by Jacobs UK Ltd. This map should NOT be rescaled. Copyright reserved.



FIGURE 11.6m

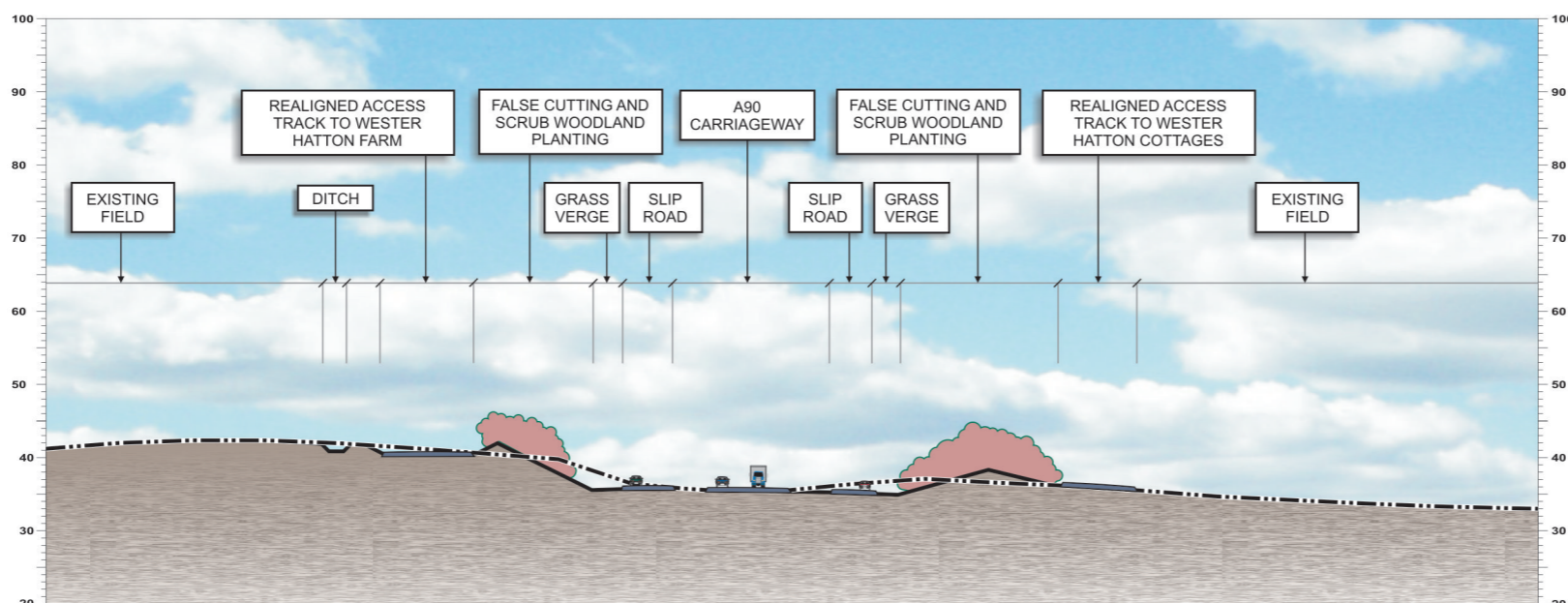


Level Datum = 0.00
Scale 1: 2000

SECTION Y-Y
A90 NORTH CHAINAGE = 1050

LEGEND

-  Proposed Profile
-  Existing Profile



Level Datum = 20.00
Scale 1: 1000

SECTION Z-Z
A90 NORTH CHAINAGE = 1500

Rev	Date	Purpose of Revision	Drwn	Chkd	Appd

JE JACOBS
 95 Bothwell Street, Glasgow, G2 7HX, UK
 Tel: 0141 204 2511 Fax: 0141 226 3109
 www.jacobsbabtie.com

Client: 

Project: **Aberdeen Western Peripheral Route**
 Environmental Statement, Part B - Northern Leg

Title: **Cross Sections**
 Sheet 13 of 13

Drawing Status	FINAL	Revisions	
JB No.	0010332	Date	July 2007
Figure No.	FIGURE 11.6m	Approved	SH
Scale	As Shown	Checked	JT
Drawn	RB	signature	signature

This drawing is not to be used in whole or part other than for the intended purpose and project as defined on this drawing. Refer to the contract for full terms and conditions. Maps produced by Jacobs UK Ltd. This map should NOT be rescaled. Copyright reserved.