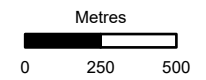


- Brown Scheme Option
- Green Scheme Option
- Pink Scheme Option
- Purple Scheme Option
- Yellow Scheme Option



Subsidiary: Authorised and Accepted – Stage 3 Status: A3



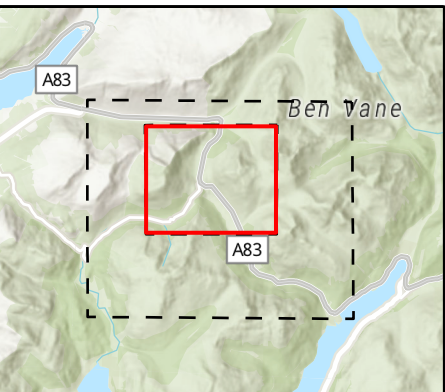
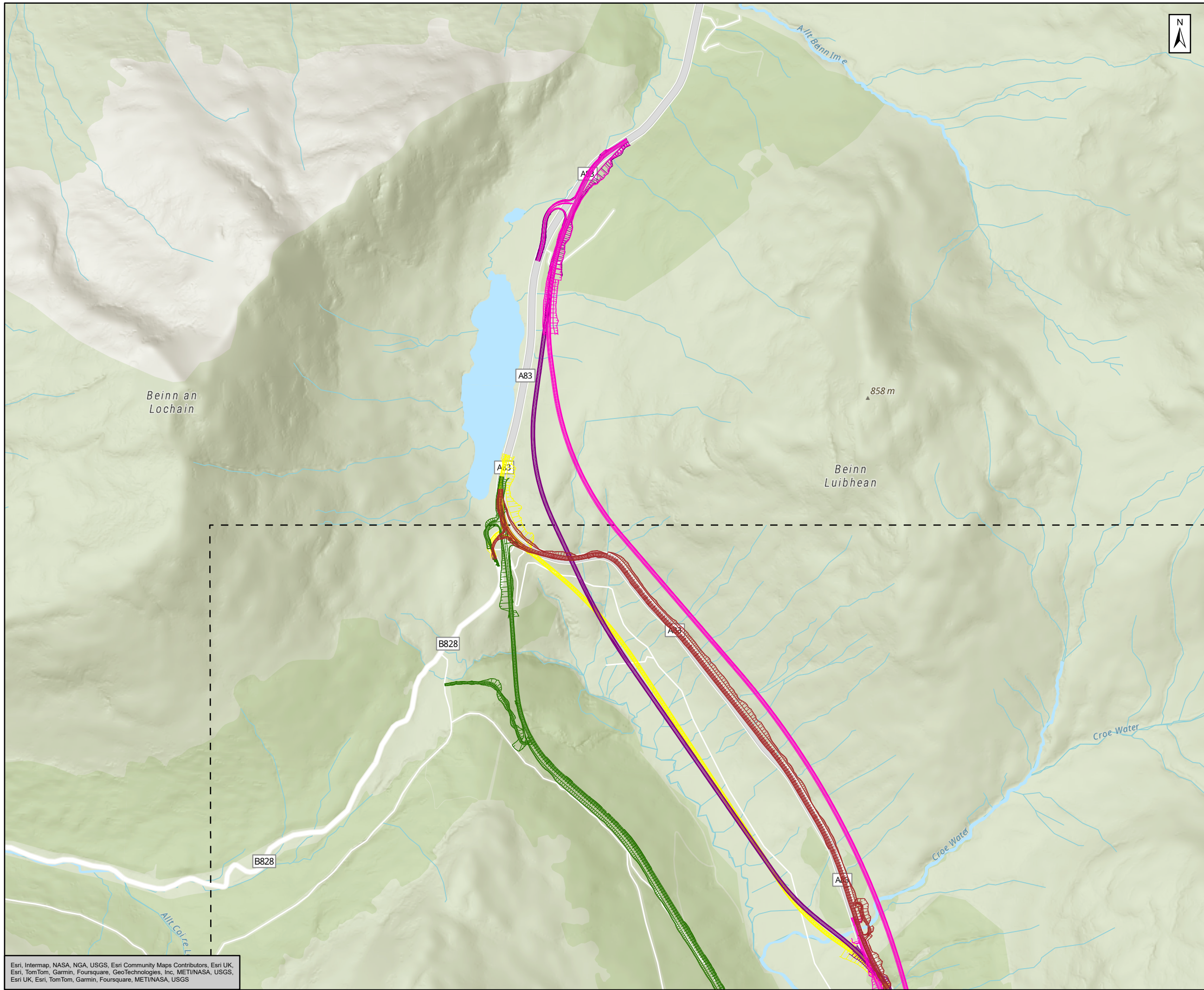
Project Title: A83 Rest and Be Thankful



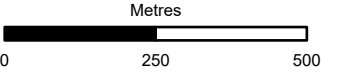
Figure 3.1
Stage 2 Options
Page 1 of 3

Scale: 1:25,000	Drawn: SC	Checked: AP	Approved: MR	Authorised: RG
Document Number: A83AAB-AWJ-EAC-LTS_GEN-DR-VT-000318	Project: A83AAB-AWJ-EAC-LTS_GEN-DR-VT-000318	Originator: [blank]	Volume: [blank]	Revision: C01
Location: [blank]	Type: [blank]	Role: [blank]	Number: [blank]	[blank]

Esri, Intermap, NASA, NGA, USGS, Esri, CGIAR, N Robinson, NCEAS, USGS, Esri UK, Esri, TomTom, Garmin, Foursquare, GeoTechnologies, Inc, METI/NASA, USGS, Esri UK, Esri, TomTom, Garmin, Foursquare, METI/NASA, USGS



- Brown Scheme Option
- Green Scheme Option
- Pink Scheme Option
- Purple Scheme Option
- Yellow Scheme Option



Subsidiary: Authorised and Accepted – Stage 3 Status: A3

Client: **TRANSPORT SCOTLAND**
CÒMHDHAIL ALBA

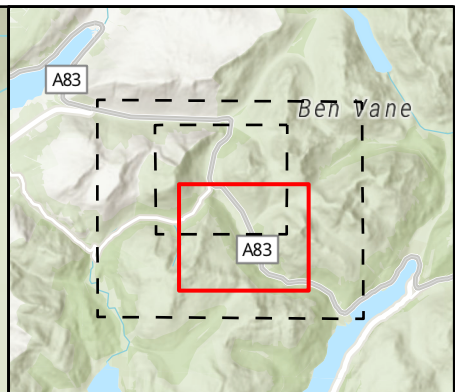
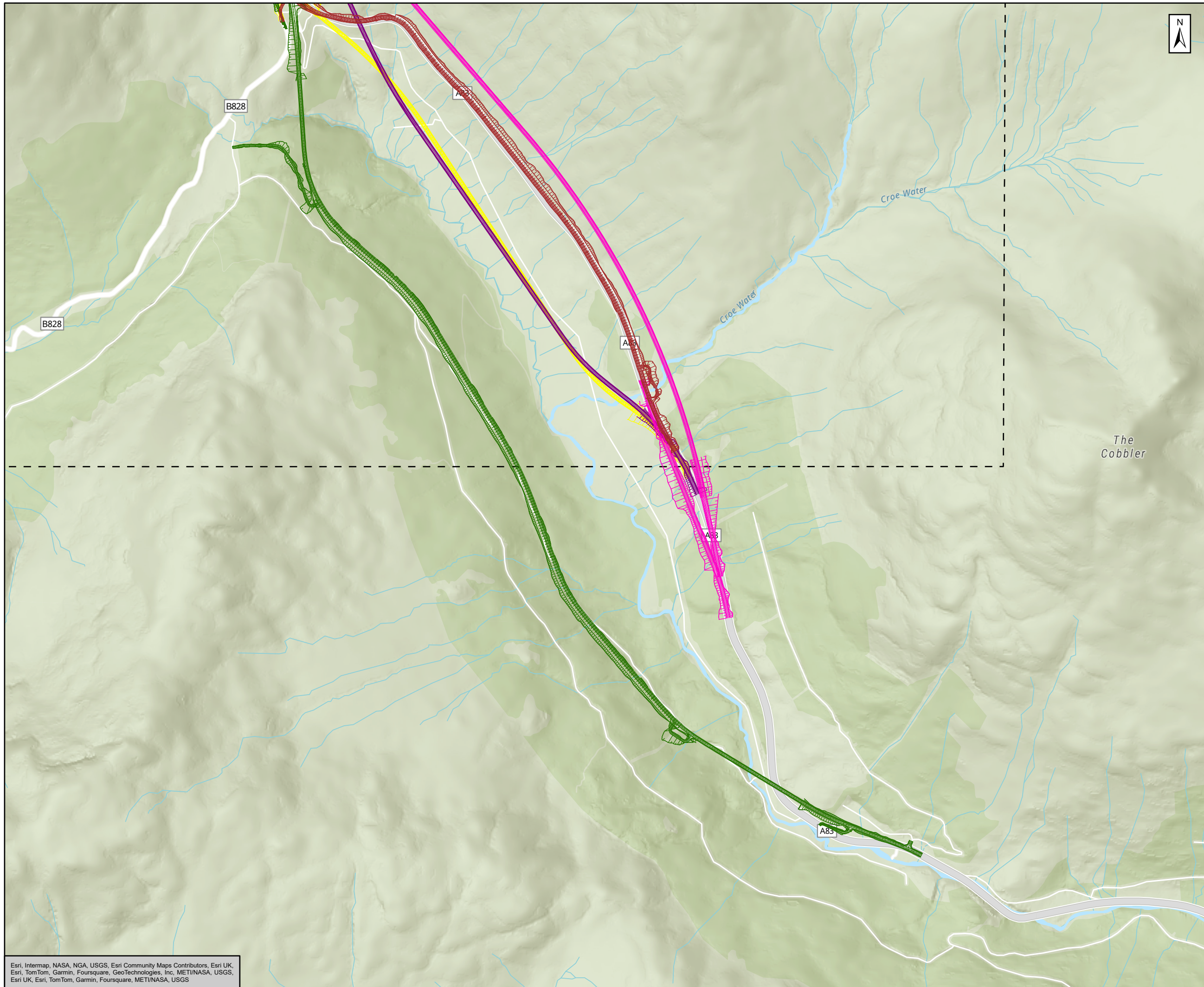
Project Title: **A83 Rest and Be Thankful**



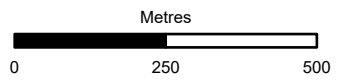
Figure 3.1
Stage 2 Options
Page 2 of 3

Scale: 1:12,500	Drawn: SC	Checked: AP	Approved: MR	Authorised: RG
Document Number: A83AAB-AWJ-EAC-LTS_GEN-DR-VT-000318	Project: A83AAB-AWJ-EAC-LTS_GEN-DR-VT-000318	Originator: [blank]	Volume: [blank]	Revision: C01
Location: [blank]	Type: [blank]	Role: [blank]	Number: [blank]	[blank]

Esri, Intermap, NASA, NGA, USGS, Esri Community Maps Contributors, Esri UK, Esri, TomTom, Garmin, Foursquare, GeoTechnologies, Inc, METI/NASA, USGS, Esri UK, Esri, TomTom, Garmin, Foursquare, METI/NASA, USGS



- Brown Scheme Option
- Green Scheme Option
- Pink Scheme Option
- Purple Scheme Option
- Yellow Scheme Option



Subsidiary	Authorised and Accepted – Stage 3	Status	A3
------------	-----------------------------------	--------	----



Project Title
A83 Rest and Be Thankful



Title
Figure 3.1
Stage 2 Options
Page 3 of 3

Scale	1:12,500	Drawn	SC	Checked	AP	Approved	MR	Authorised	RG
Document Number	A83AAB-AWJ-EAC-LTS_GEN-DR-VT-000318							Revision	C01
Project	Originator	Volume							
Location	Type	Role	Number						

Esri, Intermap, NASA, NGA, USGS, Esri Community Maps Contributors, Esri UK, Esri, TomTom, Garmin, Foursquare, GeoTechnologies, Inc, METI/NASA, USGS, Esri UK, Esri, TomTom, Garmin, Foursquare, METI/NASA, USGS