

2014 No.

ROADS AND BRIDGES

**The A82 Trunk Road (Glen Gloy Realignment) (Side Roads)
Order 201[]**

Made - - - -

Coming into force - -

The Scottish Ministers make the following Order in exercise of the powers conferred by sections 12(1) and (5) and 70(1) of the Roads (Scotland) Act 1984(a) and all other powers enabling them to do so.

In accordance with section 12(3) of that Act, they are satisfied that another reasonably convenient route will be provided before the road is stopped up.

In accordance with sections 20A(b) and 55A(c) of that Act, they have determined that the project is a relevant project falling within Annex II to Directive 2011/92/EU of the European Parliament and of the Council(d) on the assessment of the effects of certain public and private projects on the environment but having regard to the selection criteria contained in Annex III that it should not be made subject to an environmental impact assessment in accordance with the Directive.

Citation and commencement

1. This Order may be cited as the A82 Trunk Road (Glen Gloy Realignment) (Side Roads) Order 201[] and shall come into force on 201[].

New means of access

2. The meanings in Part 1 of the Schedule to this Order have effect.
3. The Scottish Ministers as roads authority are authorised—
 - (a) to improve that length of road described in Part 2 of the Schedule; and
 - (b) to provide that new means of access described in Part 3 of the Schedule.

(a) 1984 c.54. The functions of the Secretary of State were transferred to the Scottish Ministers by virtue of section 53 of the Scotland Act 1998 (c.46).
(b) Section 20A was substituted by S.S.I. 1991/1 and was amended by S.S.I. 2006/614.
(c) Section 55A was substituted by S.S.I. 1991/1 and was amended by S.S.I. 2006/614.
(d) O.J. L 26, 28.1.2012, p.1. Directive 2011/92/EU repealed and recast the provisions contained in Council Directive 85/337/EEC, O.J. L 175, 5.7.1985, p.40, as amended by Council Directive 97/11/EC, O.J. L 73, 14.3.1997, p.5, Directive 2003/35/EC of the European Parliament and of the Council, O.J. L 156, 26.6.2003, p.17 and Directive 2009/31/EC of the European Parliament and of the Council, O.J. L 140, 5.6.2009, p.114.

Statutory Undertakers

4. Where immediately before the date this Order comes into force there is under, in, on, over, along or across any of the lengths of road described in Part 2 of the Schedule any apparatus belonging to a statutory undertaker, any rights of the statutory undertaker in respect of such apparatus shall be preserved.

A member of the staff of the Scottish Ministers

Buchanan House,
Glasgow

201[]

SCHEDULE 1

Articles 2 and 3

PART 1

INTERPRETATION

In this Schedule—

“the plan” means the plan folio entitled “The A82 Trunk Road (Glen Gloy Realignment) (Side Roads) Order 201[]”, signed with reference to this Order and deposited at the offices of Transport Scotland, Trunk Roads and Bus Operations, Buchanan House, 58 Port Dundas Road, Glasgow;

“plan number SR01” means the plan marked “SR01” within the plan folio entitled “The A82 Trunk Road (Glen Gloy Realignment) (Side Roads) Order 201[]”;

“new trunk road” means the route of the new trunk road as specified in the A82 Trunk Road (Glen Gloy Realignment) (Trunking and Detrunking) Order 201[]”;

“point A” means the north west corner of the building known as Bridge Cottage, Glen Gloy, Spean Bridge, PH34 4DX as shown on plan number SR01 in the plan.

PART 2

ROAD TO BE IMPROVED

That length of the private access from a point 828 metres or thereby north of point A, generally in a westerly direction for a distance of 20 metres or thereby as shown by cross hatching and numbered “1” on plan number SR01 in the plan.

PART 3

NEW MEANS OF ACCESS TO BE PROVIDED

From a point on the new trunk road 818 metres or thereby north of point A, generally in a westerly direction for a distance of 18 metres or thereby as shown by single hatching and numbered “2” on plan number SR01 in the plan.

2014 No.

ROADS AND BRIDGES

**The A82 Trunk Road (Glen Gloy Realignment) (Trunking and
Detrunking) Order 201[]**

Made - - - - 201[]

Coming into force - - 201[]

The Scottish Ministers make the following Order in exercise of the powers conferred by section 5(2) and (6) of the Roads (Scotland) Act 1984(a) and all other powers enabling them to do so.

In accordance with section 5(2) of that Act, they have taken into consideration the requirements of local and national planning, including the requirements of agriculture and industry and are satisfied as to expediency.

In accordance with sections 20A(b) and 55A(c) of that Act, they have determined that the project is a relevant project falling within Annex II to Directive 2011/92/EU of the European Parliament and of the Council(d) on the assessment of the effects of certain public and private projects on the environment but having regard to the selection criteria contained in Annex III that it should not be made subject to an environmental impact assessment in accordance with the Directive.

Citation and commencement

1.—(1) This order may be cited as the A82 Trunk Road (Glen Gloy Realignment) (Trunking and Detrunking) Order 201[] and comes into force on 201[].

(2) The definitions in Part 1 of the Schedule to this Order have effect.

Trunk road

2. The Scottish Ministers direct that the length of road (hereinafter referred to as “the new trunk road”) which they propose to construct along the route described in Part 2 of the Schedule to this Order shall become a trunk road on the date this Order comes into force.

(a) 1984 c.54. The functions of the Secretary of State were transferred to the Scottish Ministers by virtue of section 53 of the Scotland Act 1998 (c.46).
(b) Section 20A was substituted by S.S.I. 1991/1 and was amended by S.S.I. 2006/614.
(c) Section 55A was substituted by S.S.I. 1991/1 and was amended by S.S.I. 2006/614.
(d) O.J. L. 26, 28.1.2012, p.1. Directive 2011/92/EU repealed and recast the provisions contained in Council Directive 85/337/EEC, O.J. L 175, 5.7.1985, p.40, as amended by Council Directive 97/11/EC, O.J. L 73, 14.3.1997, p.5, Directive 2003/35/EC of the European Parliament and of the Council, O.J. L 156, 26.6.2003, p.17 and Directive 2009/31/EC of the European Parliament and of the Council, O.J. L 140, 5.6.2009, p.114.

Road ceasing to be a trunk road

3. On 1st April next after the date on which the new trunk road is open for the purpose of through traffic, the length of road described in Part 3 of the Schedule shall cease to be a trunk road and Highland Council(a) shall become the roads authority for that length of road and shall enter the road in their list of public roads(b).

Buchanan House,
Glasgow

201[]

A member of the staff of the Scottish Ministers

(a) A council constituted under section 2 of the Local Government etc. (Scotland) Act 1994 (c.39).

(b) The list of public roads prepared and kept by the local roads authority under section 1(1) of the Roads (Scotland) Act 1984.

SCHEDULE

Articles 1, 2 and 3

PART 1 INTERPRETATION

In this Schedule:

“the trunk road” means the existing A82 Dalnottar-Inverness Trunk Road;

“the plan” means the plan folio entitled “The A82 Trunk Road (Glen Gloy Realignment) (Trunking and Detrunking) Order 201[]”, signed with reference to this Order and deposited at the offices of Transport Scotland, Trunk Roads and Bus Operations, Buchanan House, 58 Port, Dundas Road, Glasgow;

“plan number TR01” means the plan marked “TR01” within the plan folio entitled “The A82 Trunk Road (Glen Gloy Realignment) (Trunking and Detrunking) Order 201[]”;

“Bridge Cottage” means the north-west corner of the building known as Bridge Cottage, Glen Gloy, Spean Bridge, PH34 4DX as shown on plan number TR01 in the plan.

PART 2 ROUTE OF THE NEW TRUNK ROAD

From a point on the trunk road, 520 metres or thereby north-west of Bridge Cottage in a generally northerly direction for a distance of 355 metres or thereby, to a point on that trunk road, 865 metres or thereby north of Bridge Cottage as shown by a heavy black line between points marked “A” and “B” on the plan.

PART 3 LENGTH OF ROAD CEASING TO BE A TRUNK ROAD

That length of the trunk road from a point 520 metres or thereby north-west of Bridge Cottage in a generally northerly direction for a distance of 360 metres or thereby, to a point 865 metres or thereby north of Bridge Cottage as shown by zebra hatching between points marked “C” and “D” on the plan.

ROADS (SCOTLAND) ACT 1984

THE A82 TRUNK ROAD (GLEN GLOY REALIGNMENT) 201[]

NOTICE IS HEREBY GIVEN, that the Scottish Ministers propose to make the following Orders:

1. The A82 Trunk Road (Glen Gloy Realignment) (Trunking and Detrunking) Order 201[] under section 5(2) and (6) of the Roads (Scotland) Act 1984, the general effect of which will be to provide for the construction of new trunk road at Glen Gloy, approximately 7 kilometres or thereby north of Spean Bridge.

2. The A82 Trunk Road (Glen Gloy Realignment) (Side Roads) Order 201[] under sections 12(1) and (5) and 70(1) of the Roads (Scotland) Act 1984, the general effect of which will be to provide for the construction of new private means of access to the new trunk road; the stopping up of various existing roads; the stopping up of various private means of access; and the provision and improvement of certain new private means of access.

COPIES of the draft Orders together with the relevant plans may be inspected, free of charge, during normal business hours, from 21st August 2014 to 2nd October 2014 at the offices of Transport Scotland, Buchanan House, Glasgow, G4 0HF; Post Office Spean Bridge, Spean Bridge, Inverness-shire, PH34 4EP; and Highland Council Service Point, Lochaber House, High Street, Fort William, Highland PH33 6EL.

ANY PERSON may object to the making of the Orders, by notice in writing, to the Director of Trunk Roads & Bus Operations c/o Mark Paterson, Transport Scotland, Buchanan House, 58 Port Dundas Road, Glasgow, G4 0HF quoting reference NW/A82/GLENGLOY/MP and stating the grounds of objection. Any objections must be received on or before 2nd October 2014.



A MCLAUGHLIN
A member of the staff of the Scottish Ministers

Transport Scotland
Buchanan House
58 Port Dundas Road
GLASGOW
G4 0HF

The A82 Trunk Road (Glen Gloy Realignment) (Trunking and Detrunking) Order 201[]

SCALE

Key Plan1:10,000
Order Plan TR011:2,500

(These plans do not show widths or construction details)

LEGEND

New Trunk Road

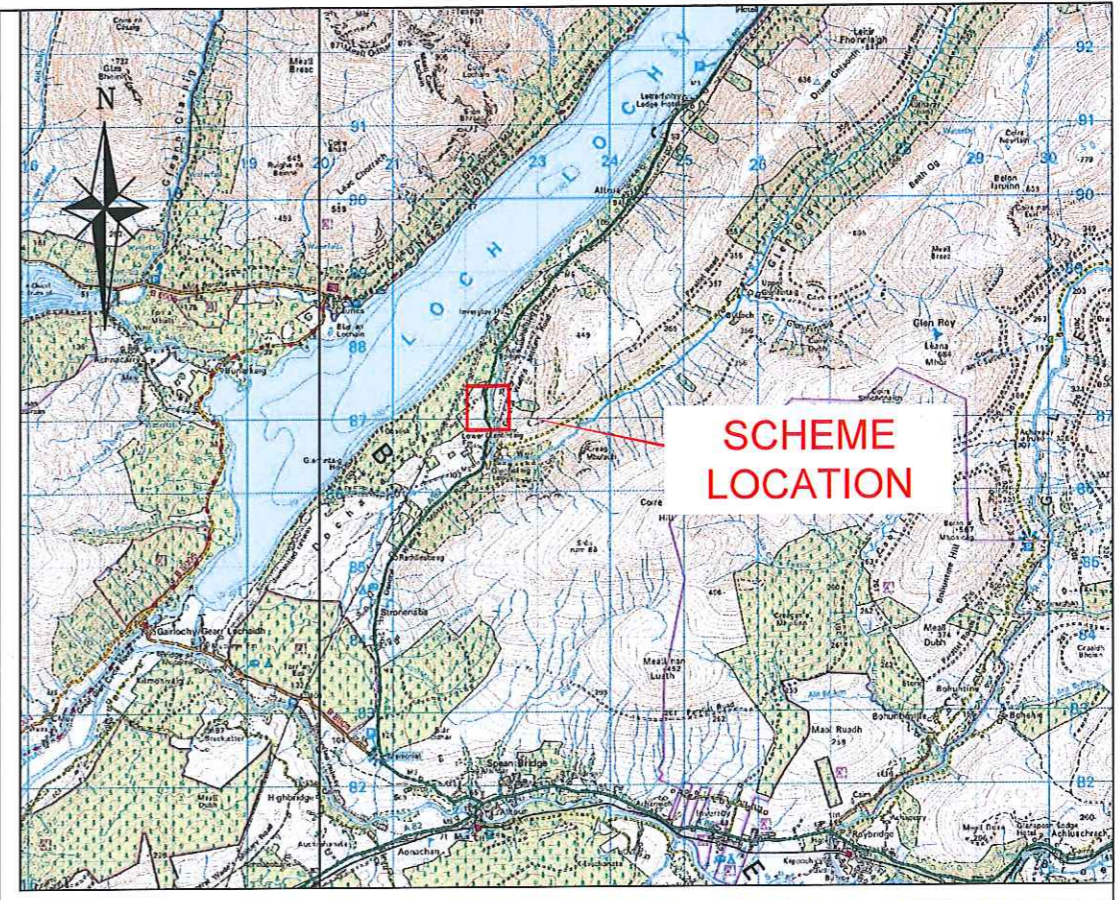
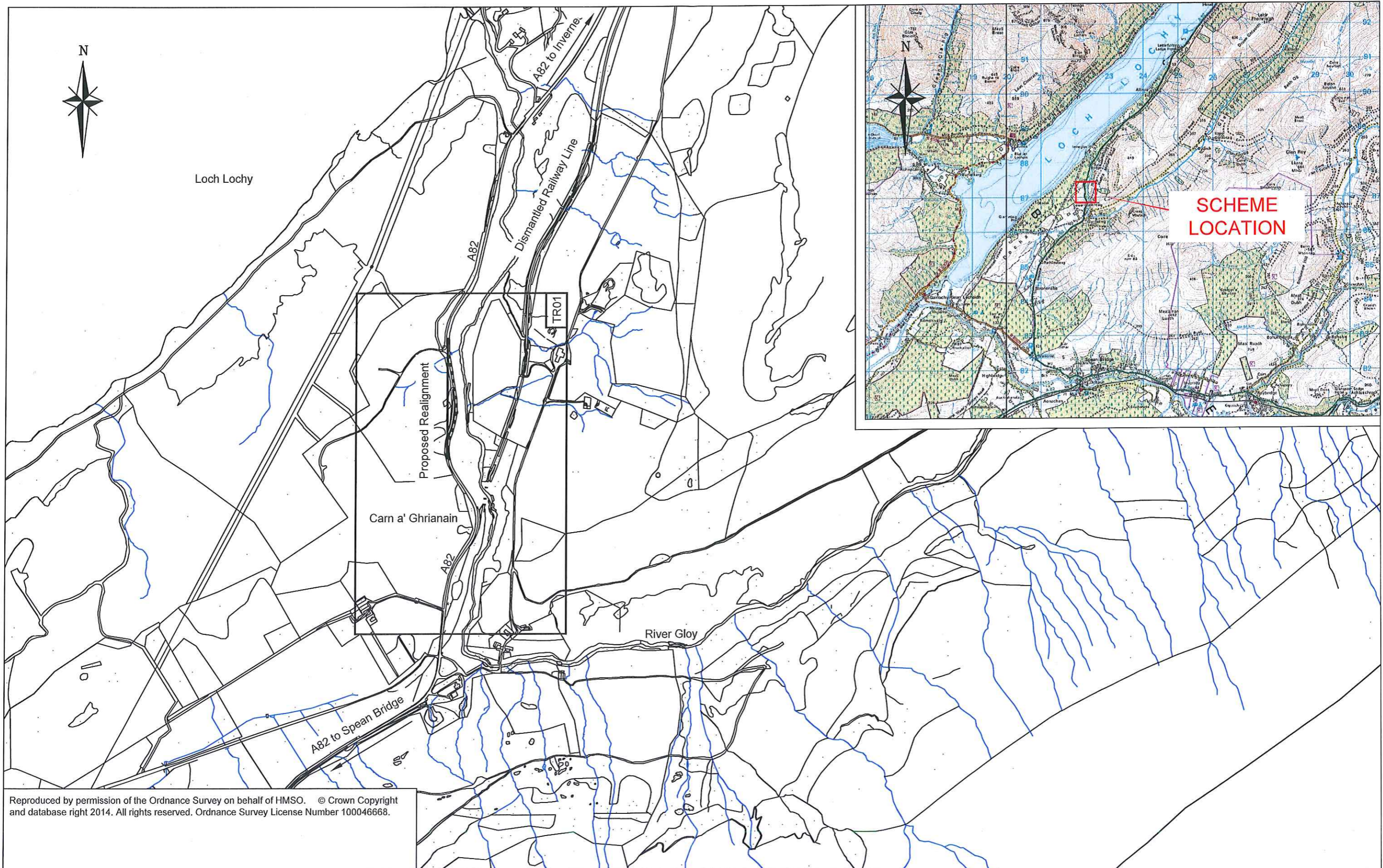


Existing Road Ceasing to be a Trunk Road



Associated Proposals






**SCHEME
LOCATION**

Reproduced by permission of the Ordnance Survey on behalf of HMSO. © Crown Copyright and database right 2014. All rights reserved. Ordnance Survey License Number 100046668.

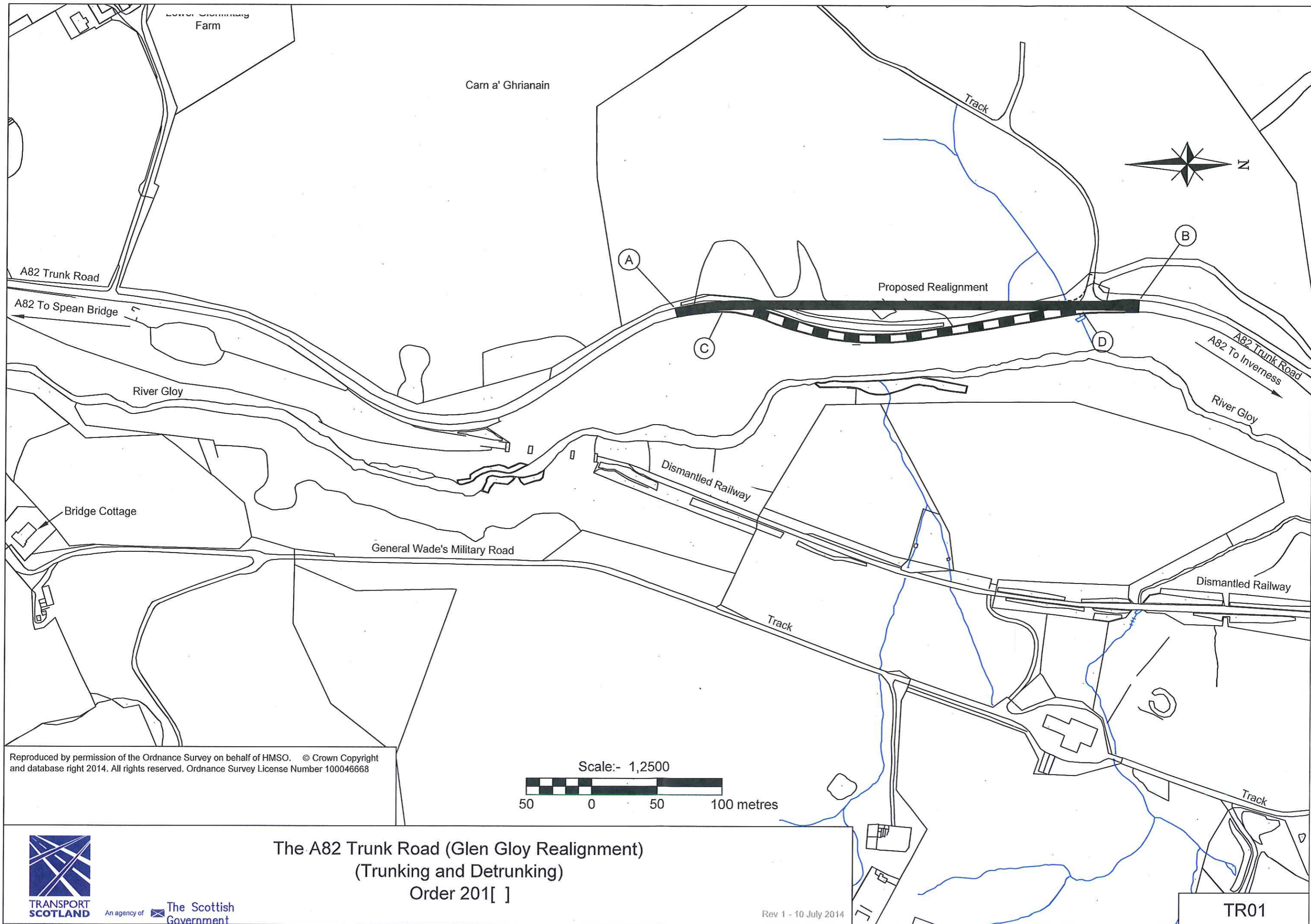
**The A82 Trunk Road (Glen Gloy Realignment)
(Trunking and Detrunking)
Order 201[]**



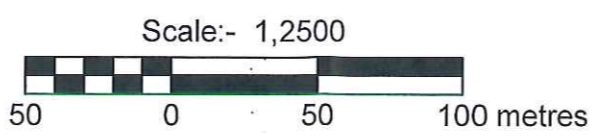
Rev 1 - 10 July 2014



Key Plan



Reproduced by permission of the Ordnance Survey on behalf of HMSO. © Crown Copyright and database right 2014. All rights reserved. Ordnance Survey License Number 100046668



An agency of The Scottish Government

The A82 Trunk Road (Glen Gloy Realignment)
 (Trunking and Detrunking)
 Order 201[]

Rev 1 - 10 July 2014

TR01

The A82 Trunk Road (Glen Gloy Realignment) (Side Roads) Order 201[]

SCALE

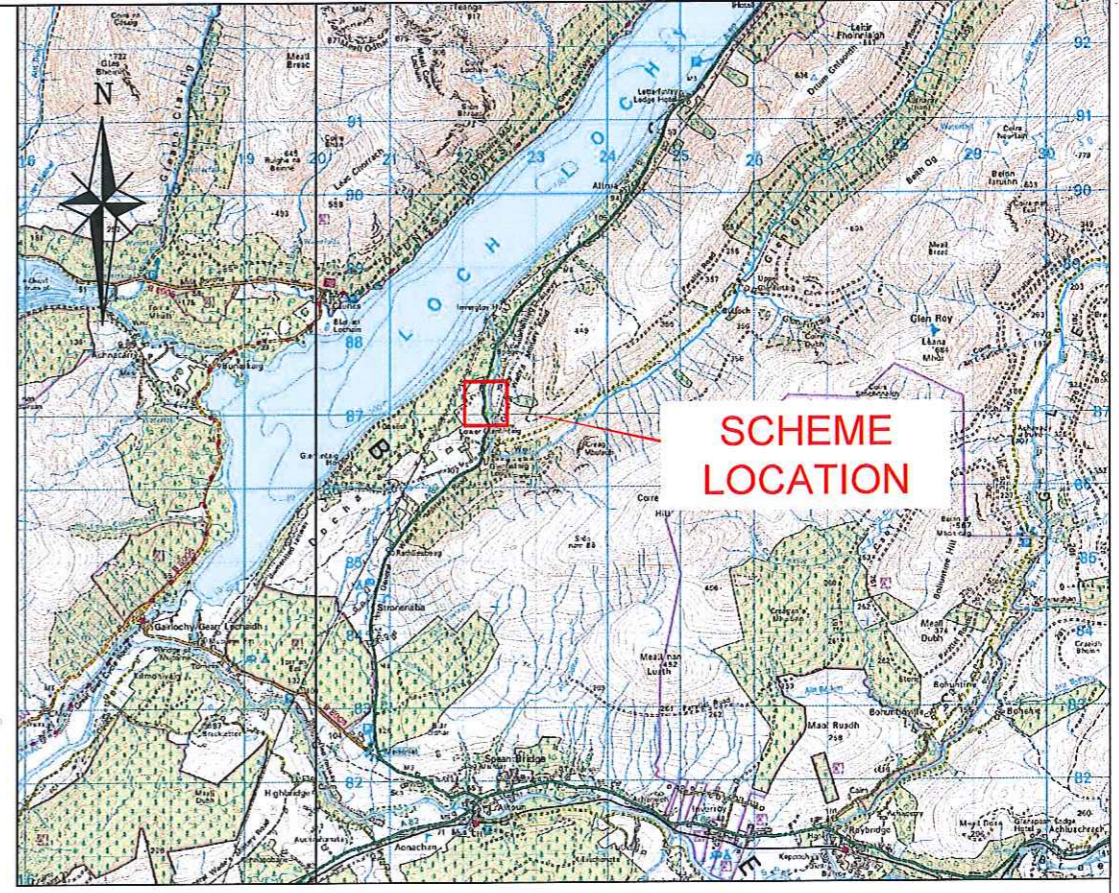
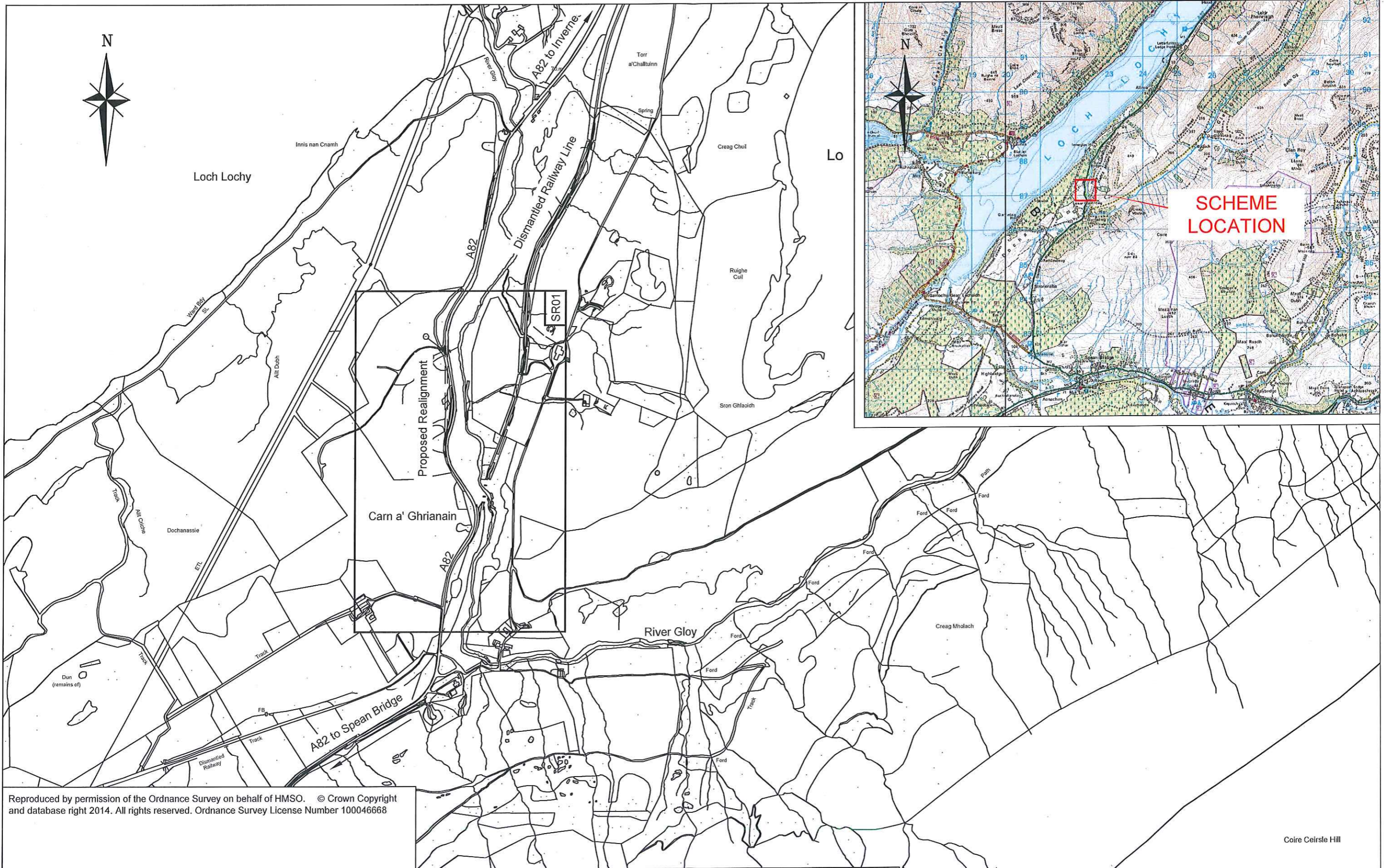
Key Plan 1:10,000
Order Plan SR01 1:2,500

(These plans do not show widths or construction details)

LEGEND

Existing Trunk Road	
Road to be Improved	
New Means of Access	
Associated Proposals	






Reproduced by permission of the Ordnance Survey on behalf of HMSO. © Crown Copyright and database right 2014. All rights reserved. Ordnance Survey License Number 100046668

The A82 Trunk Road (Glen Gloy Realignment)
(Side Roads) Order 2011 []

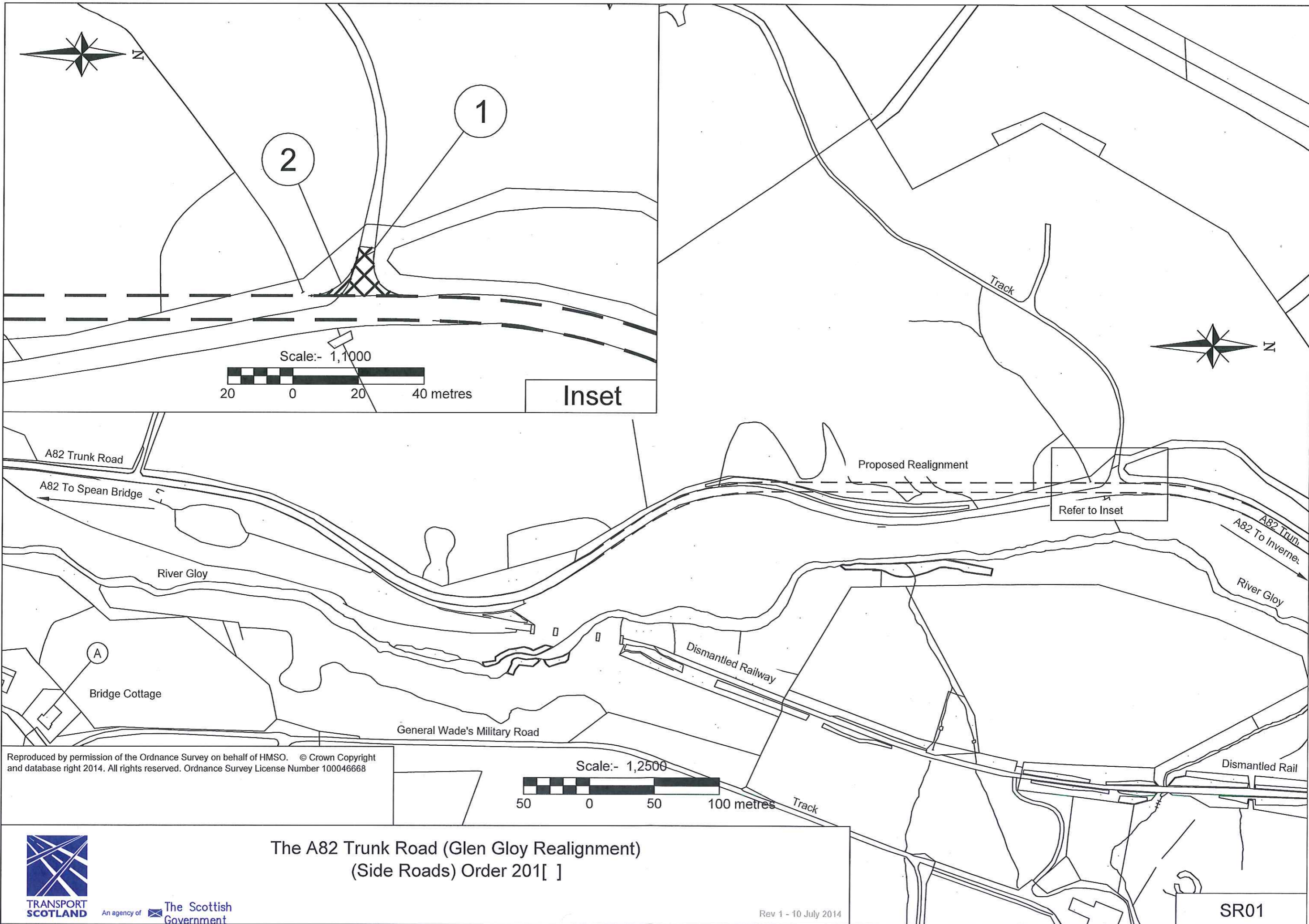


An agency of The Scottish Government

Rev 1 - 10 July 2014



Key Plan



Reproduced by permission of the Ordnance Survey on behalf of HMSO. © Crown Copyright and database right 2014. All rights reserved. Ordnance Survey License Number 100046668

The A82 Trunk Road (Glen Gloy Realignment)
(Side Roads) Order 201[]



TRANSPORT SCOTLAND
An agency of The Scottish Government

Rev 1 - 10 July 2014

SR01