


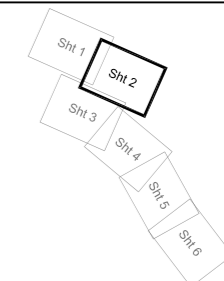


KEY

-  HIGHWAYS DRAINAGE
-  BAILLIESTON SURFACE WATER SEWER
-  SUDS FACILITY



CLIENT



TRANSPORT SCOTLAND

An agency of SCOTTISH EXECUTIVE

PROJECT TITLE

**M8/M73/M74
Network Improvements**

REV	REVISIONS	BY	CHKD	APPD	DATE
AMENDMENTS					

This map is based on Ordnance Survey material with the permission of Ordnance Survey on behalf of the Controller of Her Majesty's Stationary Office Crown Copyright. Unauthorised reproduction infringes Crown copyright and may lead to prosecution or civil proceedings. Scottish Executive 100020540 Year of publication

DESIGN BY:	RMH	CHECKED BY:	RMH
DATE:	29/10/07	DATE:	29/10/07
DRAWN BY:	KAB	APPROVED BY:	ELC
DATE:	29/10/07	DATE:	29/01/07

DRAFT FINAL REPORT

ENGINEER

Mouchel FAIRHURST

IN ASSOCIATION WITH

SIAS 

DRAWING TITLE

**Stage 3: Road Drainage and
The Water Environment
Conceptual Highways Drainage
(Sheet 2 of 6)**

SCALE: 1:10,000 AT A3 DRAWING NO: Figure 15.6 REV