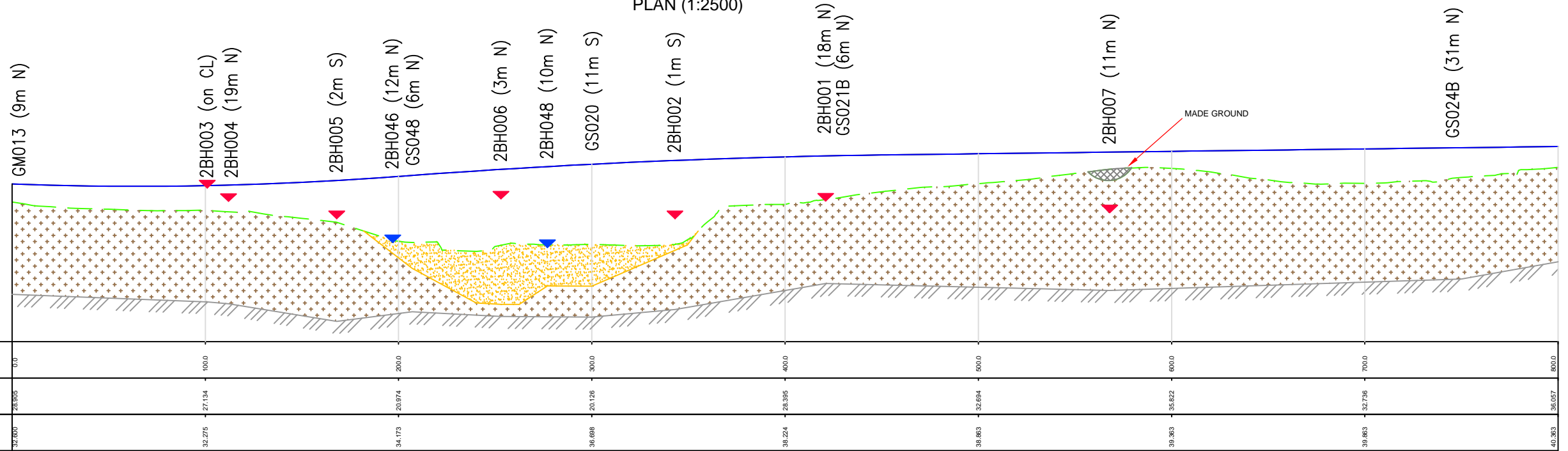


PLAN (1:2500)

- MADE GROUND
- ALLUVIUM
- GLACIAL TILL
- BEDROCK
- GROUND WATER IN BEDROCK
- GROUND WATER IN SUPERFICIAL



LONG SECTION (1:2500H/1:1000V)

CLIENT

The Scottish Government

PROJECT TITLE

**A737 Dalry Bypass
Environmental Statement**

REV	REVISIONS	BY	CHKD	APPD	DATE

This map is based upon Ordnance Survey material with the permission of Ordnance Survey on behalf of the Controller of Her Majesty's Stationery Office (c) Crown copyright 2012. Any unauthorised reproduction infringes Crown copyright and may lead to prosecution or civil proceedings. Scottish Executive Licence number: 100046668 2012.

DESIGN BY:	WR	CHECKED BY:	WR
DATE:	12/07/12	DATE:	12/07/12
DRAWN BY:	FF	APPROVED BY:	RA
DATE:	12/07/12	DATE:	12/07/12

DRAWING STATUS: INFORMATION

ENGINEER

mouchel FAIRHURST

IN ASSOCIATION WITH

SIAS

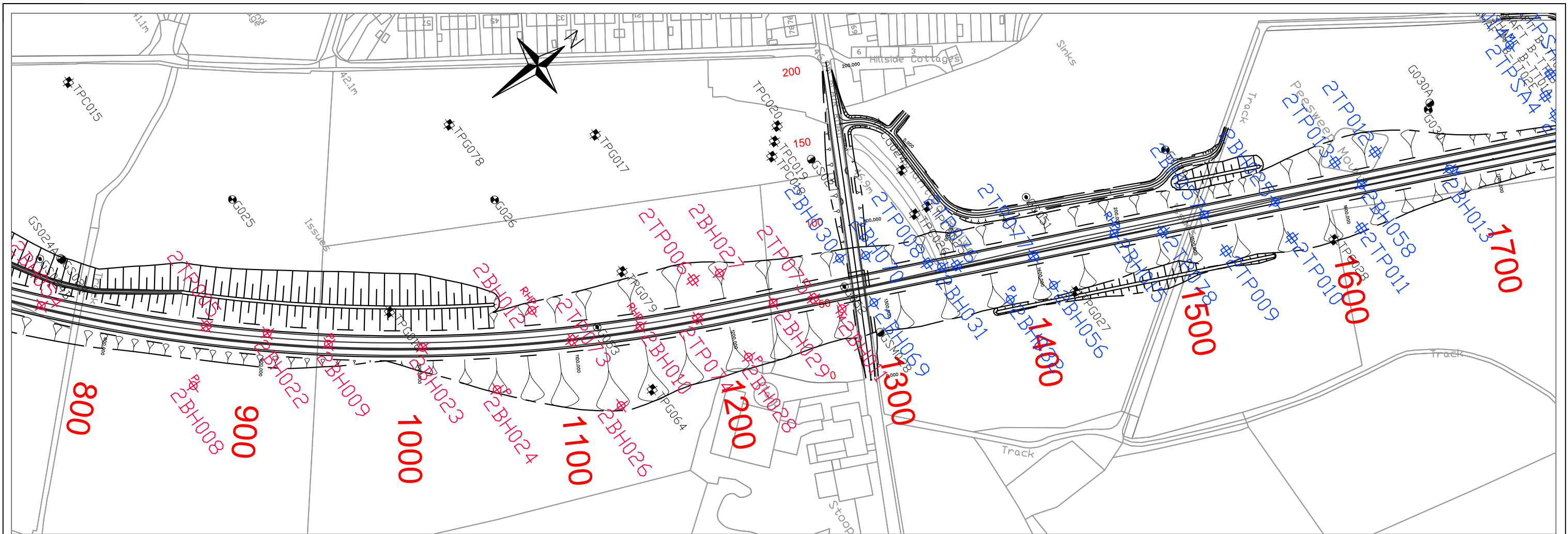
DRAWING TITLE

**Plan & Long Section Showing
Anticipated
Ground Conditions
Along Route (Sheet 1 Of 5)**

SCALE @ A3: 1:2500

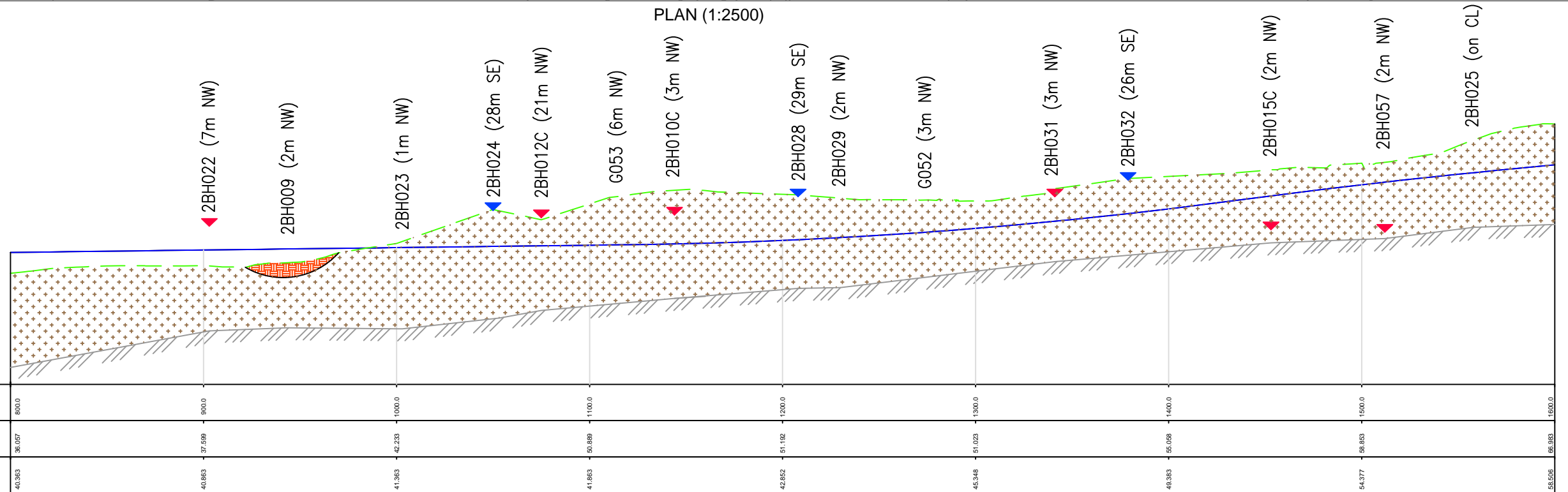
DRAWING NO: Figure 11.6a

REV: -



PLAN (1:2500)

- ALLUVIUM
- GLACIAL TILL
- BEDROCK
- PEAT
- GROUND WATER IN BEDROCK
- GROUNDWATER IN SUPERFICIAL



LONG SECTION (1:2500H/1:1000V)

Chainage	800.0	900.0	1000.0	1100.0	1200.0	1300.0	1400.0	1500.0	1600.0
Original GL	36.057	37.598	42.233	50.889	51.192	51.023	55.058	56.853	56.853
Proposed Level	40.363	40.663	41.363	41.663	42.362	45.348	48.383	54.377	55.506

CLIENT

The Scottish Government

PROJECT TITLE

**A737 Dalry Bypass
Environmental Statement**

REV	REVISIONS	BY	CHKD	APPD	DATE

This map is based upon Ordnance Survey material with the permission of Ordnance Survey on behalf of the Controller of Her Majesty's Stationery Office (c) Crown copyright 2012. Any unauthorised reproduction infringes Crown copyright and may lead to prosecution or civil proceedings. Scottish Executive Licence number: 100046668 2012.

DESIGN BY:	WR	CHECKED BY:	WR
DATE:	12/07/12	DATE:	12/07/12
DRAWN BY:	FF	APPROVED BY:	RA
DATE:	12/07/12	DATE:	12/07/12

ENGINEER

mouchel FAIRHURST

IN ASSOCIATION WITH

SIAS

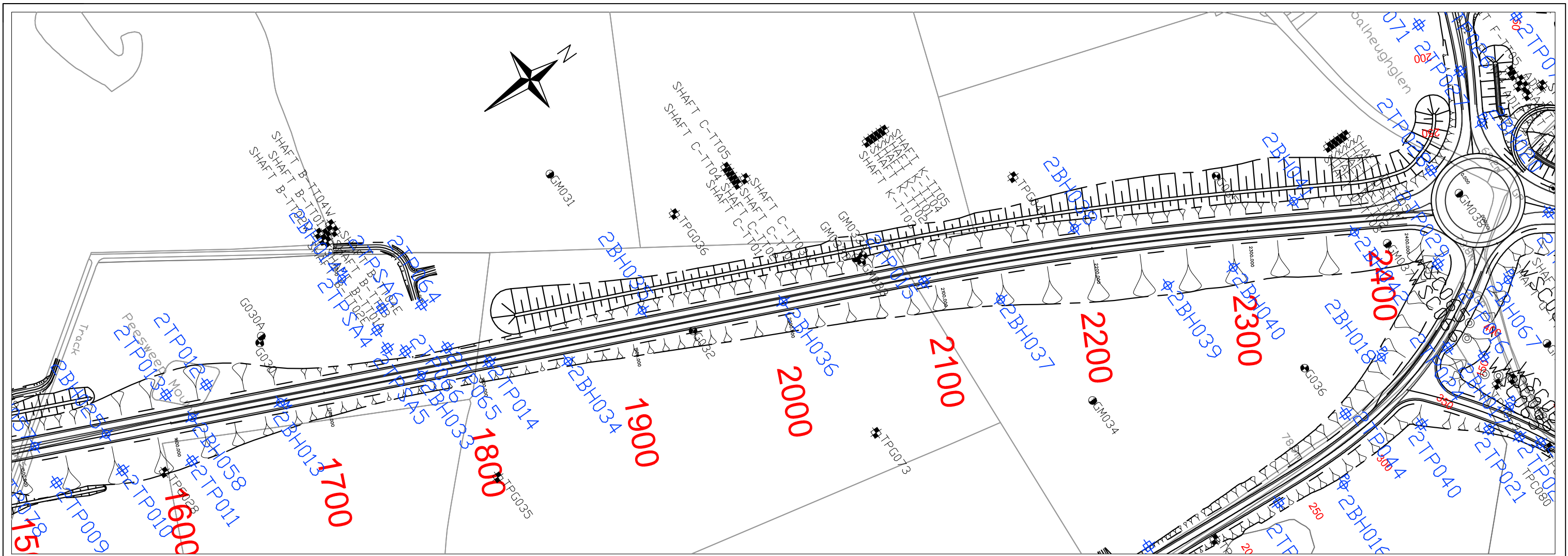
DRAWING TITLE

**Plan & Long Section Showing
Anticipated
Ground Conditions
Along Route (Sheet 2 Of 5)**

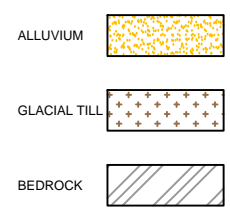
SCALE @ A3: 1:2500

DRAWING NO: **Figure 11.6b**

REV: -

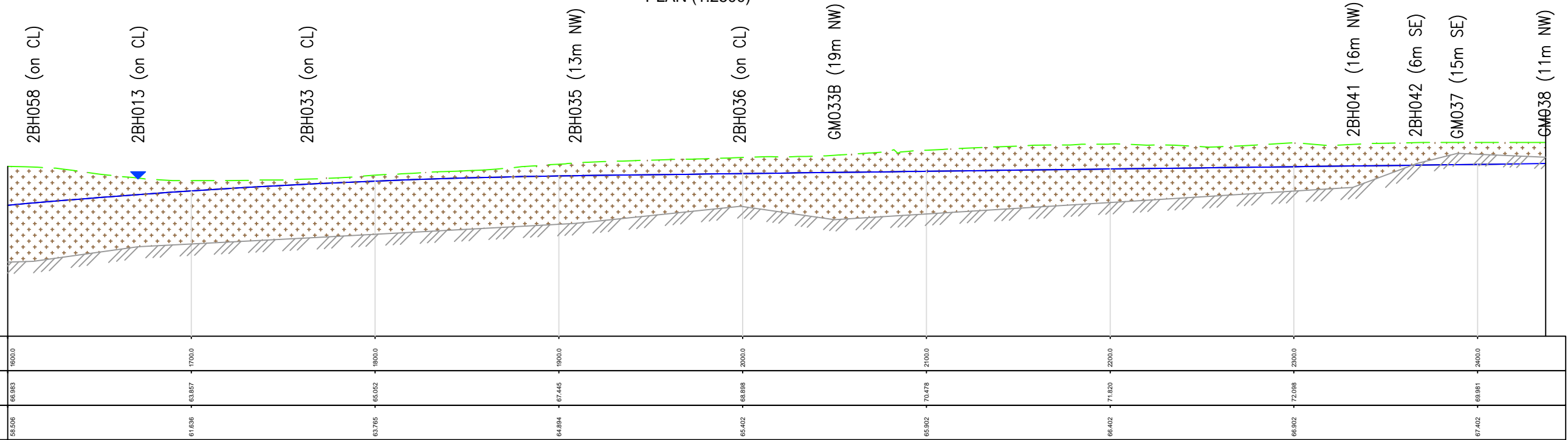


PLAN (1:2500)



GROUND WATER IN BEDROCK

GROUND WATER IN SUPERFICIAL



LONG SECTION (1:2500H/1:1000V)

CLIENT

The Scottish Government

PROJECT TITLE

**A737 Dalry Bypass
Environmental Statement**

REV	REVISIONS	BY	CHKD	APPD	DATE

AMENDMENTS

This map is based upon Ordnance Survey material with the permission of Ordnance Survey on behalf of the Controller of Her Majesty's Stationery Office (c) Crown copyright 2012. Any unauthorised reproduction infringes Crown copyright and may lead to prosecution or civil proceedings. Scottish Executive Licence number: 100046668 2012.

DESIGN BY:	WR	CHECKED BY:	WR
DATE:	12/07/12	DATE:	12/07/12
DRAWN BY:	FF	APPROVED BY:	RA
DATE:	12/07/12	DATE:	12/07/12

DRAWING STATUS: INFORMATION

ENGINEER

mouchel FAIRHURST

IN ASSOCIATION WITH

SIAS

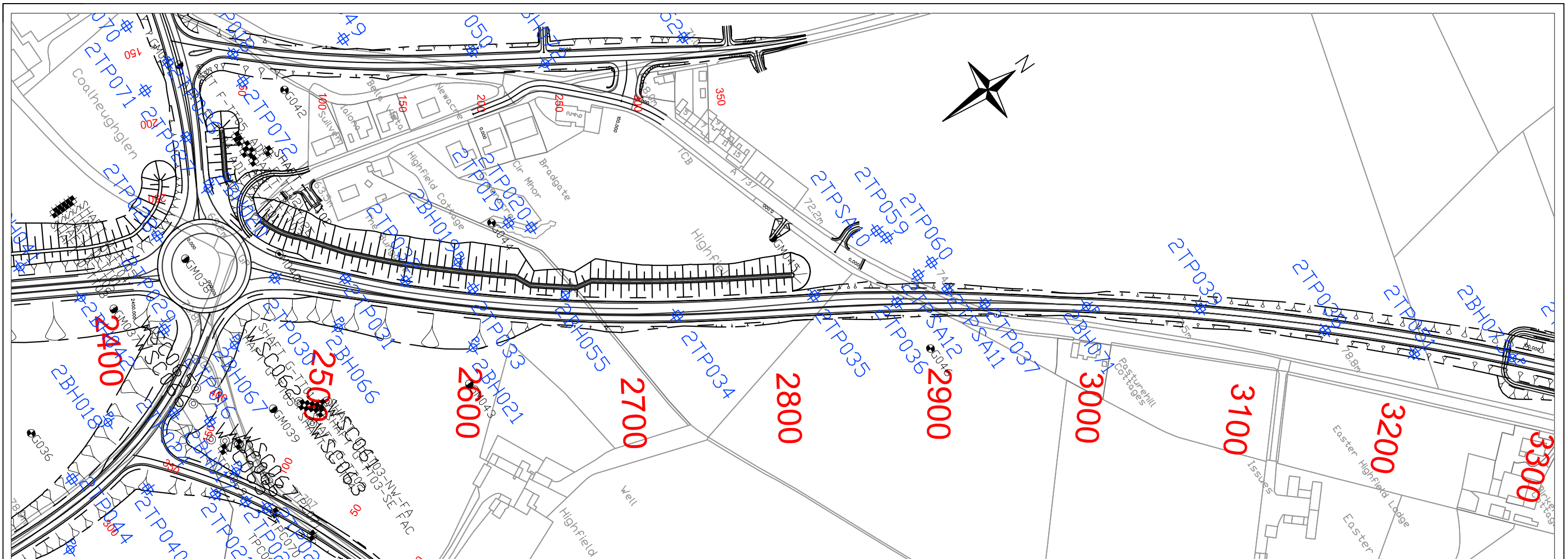
DRAWING TITLE

**Plan & Long Section Showing
Anticipated
Ground Conditions
Along Route (Sheet 3 Of 5)**

SCALE @ A3: 1:2500

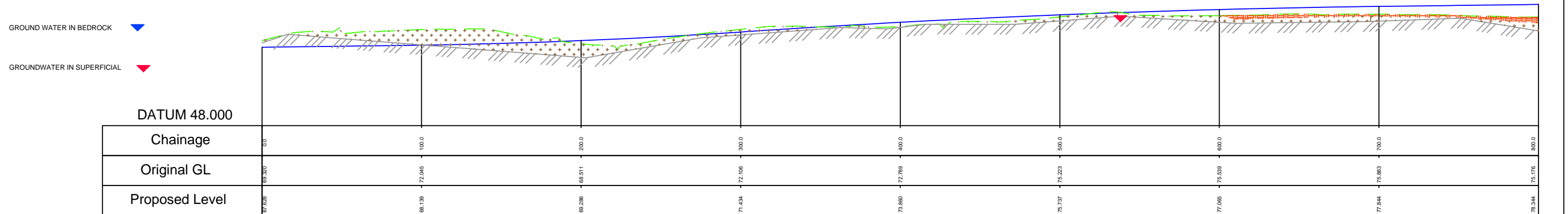
DRAWING NO: Figure 11.6c

REV: -



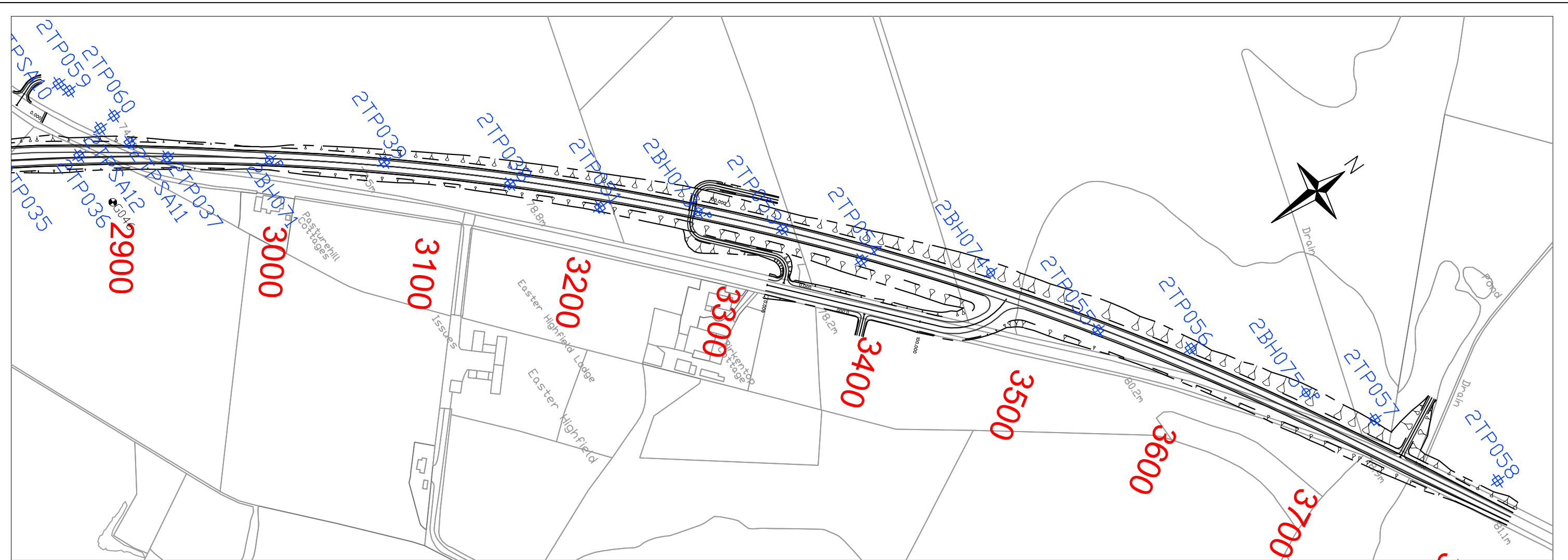
PLAN (1:2500)

- ALLUVIUM
- GLACIAL TILL
- BEDROCK
- PEAT



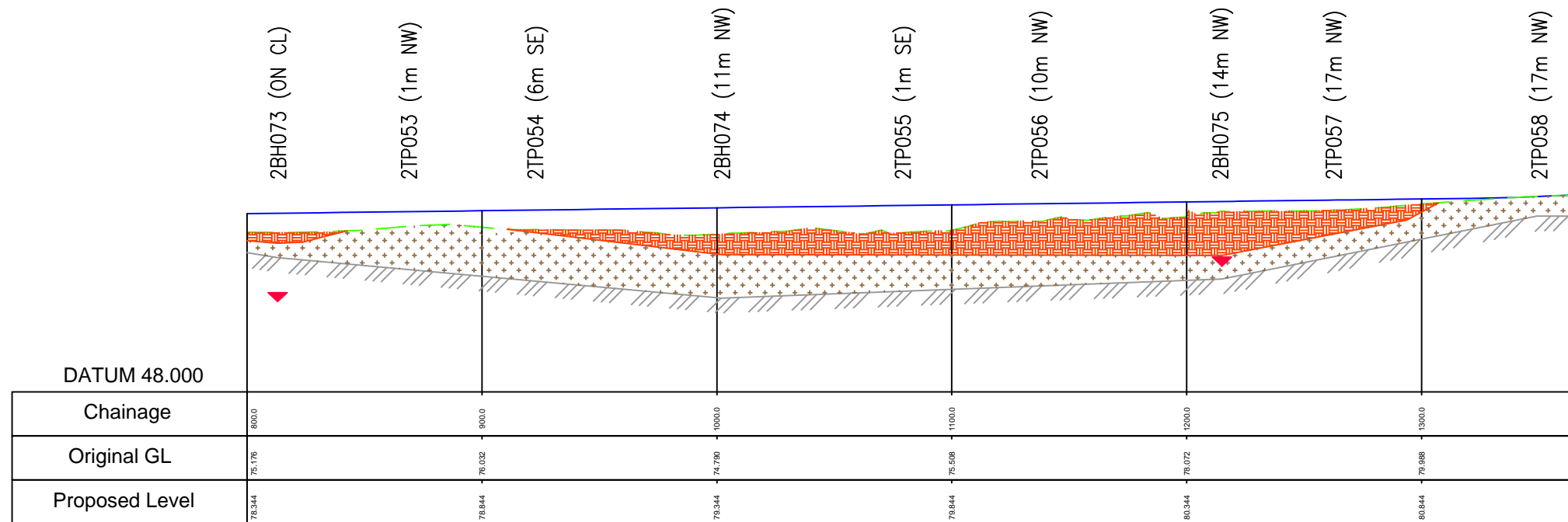
LONG SECTION (1:2500H/1:1000V)

CLIENT The Scottish Government	PROJECT TITLE A737 Dalry Bypass Environmental Statement	<table border="1"> <tr> <th>REV</th> <th>REVISIONS</th> <th>BY</th> <th>CHKD</th> <th>APPD</th> <th>DATE</th> </tr> <tr> <td> </td> <td> </td> <td> </td> <td> </td> <td> </td> <td> </td> </tr> </table>	REV	REVISIONS	BY	CHKD	APPD	DATE							This map is based upon Ordnance Survey material with the permission of Ordnance Survey on behalf of the Controller of Her Majesty's Stationery Office (c) Crown copyright 2012. Any unauthorised reproduction infringes Crown copyright and may lead to prosecution or civil proceedings. Scottish Executive Licence number: 100046668 2012.	ENGINEER IN ASSOCIATION WITH 	DRAWING TITLE Plan & Long Section Showing Anticipated Ground Conditions Along Route (Sheet 4 Of 5)		
			REV	REVISIONS	BY	CHKD	APPD	DATE											
<table border="1"> <tr> <td>DESIGN BY:</td> <td>WR</td> <td>CHECKED BY:</td> <td>WR</td> </tr> <tr> <td>DATE:</td> <td>12/07/12</td> <td>DATE:</td> <td>12/07/12</td> </tr> <tr> <td>DRAWN BY:</td> <td>FF</td> <td>APPROVED BY:</td> <td>RA</td> </tr> <tr> <td>DATE:</td> <td>12/07/12</td> <td>DATE:</td> <td>12/07/12</td> </tr> </table>	DESIGN BY:	WR	CHECKED BY:	WR	DATE:	12/07/12	DATE:	12/07/12	DRAWN BY:	FF	APPROVED BY:	RA	DATE:	12/07/12	DATE:	12/07/12	SCALE @ A3 1:2500	DRAWING NO Figure 11.6d	REV -
DESIGN BY:	WR	CHECKED BY:	WR																
DATE:	12/07/12	DATE:	12/07/12																
DRAWN BY:	FF	APPROVED BY:	RA																
DATE:	12/07/12	DATE:	12/07/12																



PLAN (1:2500)

- ALLUVIUM
- GLACIAL TILL
- BEDROCK
- PEAT
- GROUND WATER IN BEDROCK
- GROUNDWATER IN SUPERFICIAL



LONG SECTION (1:2500H/1:1000V)

CLIENT 	PROJECT TITLE <h3 style="text-align: center;">A737 Dalry Bypass Environmental Statement</h3>	<table border="1" style="width: 100%; border-collapse: collapse;"> <tr> <td style="width: 5%;">REV</td> <td style="width: 40%;">REVISIONS</td> <td style="width: 5%;">BY</td> <td style="width: 5%;">CHKD</td> <td style="width: 5%;">APPD</td> <td style="width: 10%;">DATE</td> </tr> <tr> <td colspan="6" style="text-align: center;">AMENDMENTS</td> </tr> </table>	REV	REVISIONS	BY	CHKD	APPD	DATE	AMENDMENTS						<p style="font-size: small;">This map is based upon Ordnance Survey material with the permission of Ordnance Survey on behalf of the Controller of Her Majesty's Stationery Office (c) Crown copyright 2012. Any unauthorised reproduction infringes Crown copyright and may lead to prosecution or civil proceedings. Scottish Executive Licence number : 100046668 2012.</p> <table border="1" style="width: 100%; border-collapse: collapse;"> <tr> <td>DESIGN BY:</td> <td>WR</td> <td>CHECKED BY:</td> <td>WR</td> </tr> <tr> <td>DATE:</td> <td>12/07/12</td> <td>DATE:</td> <td>12/07/12</td> </tr> <tr> <td>DRAWN BY:</td> <td>FF</td> <td>APPROVED BY:</td> <td>RA</td> </tr> <tr> <td>DATE:</td> <td>12/07/12</td> <td>DATE:</td> <td>12/07/12</td> </tr> </table>	DESIGN BY:	WR	CHECKED BY:	WR	DATE:	12/07/12	DATE:	12/07/12	DRAWN BY:	FF	APPROVED BY:	RA	DATE:	12/07/12	DATE:	12/07/12	ENGINEER IN ASSOCIATION WITH 	DRAWING TITLE <h4 style="text-align: center;">Plan & Long Section Showing Anticipated Ground Conditions Along Route (Sheet 5 Of 5)</h4>
REV	REVISIONS	BY	CHKD	APPD	DATE																												
AMENDMENTS																																	
DESIGN BY:	WR	CHECKED BY:	WR																														
DATE:	12/07/12	DATE:	12/07/12																														
DRAWN BY:	FF	APPROVED BY:	RA																														
DATE:	12/07/12	DATE:	12/07/12																														
		SCALE @ A3 1:2500	DRAWING NO Figure 11.6e	REV -																													