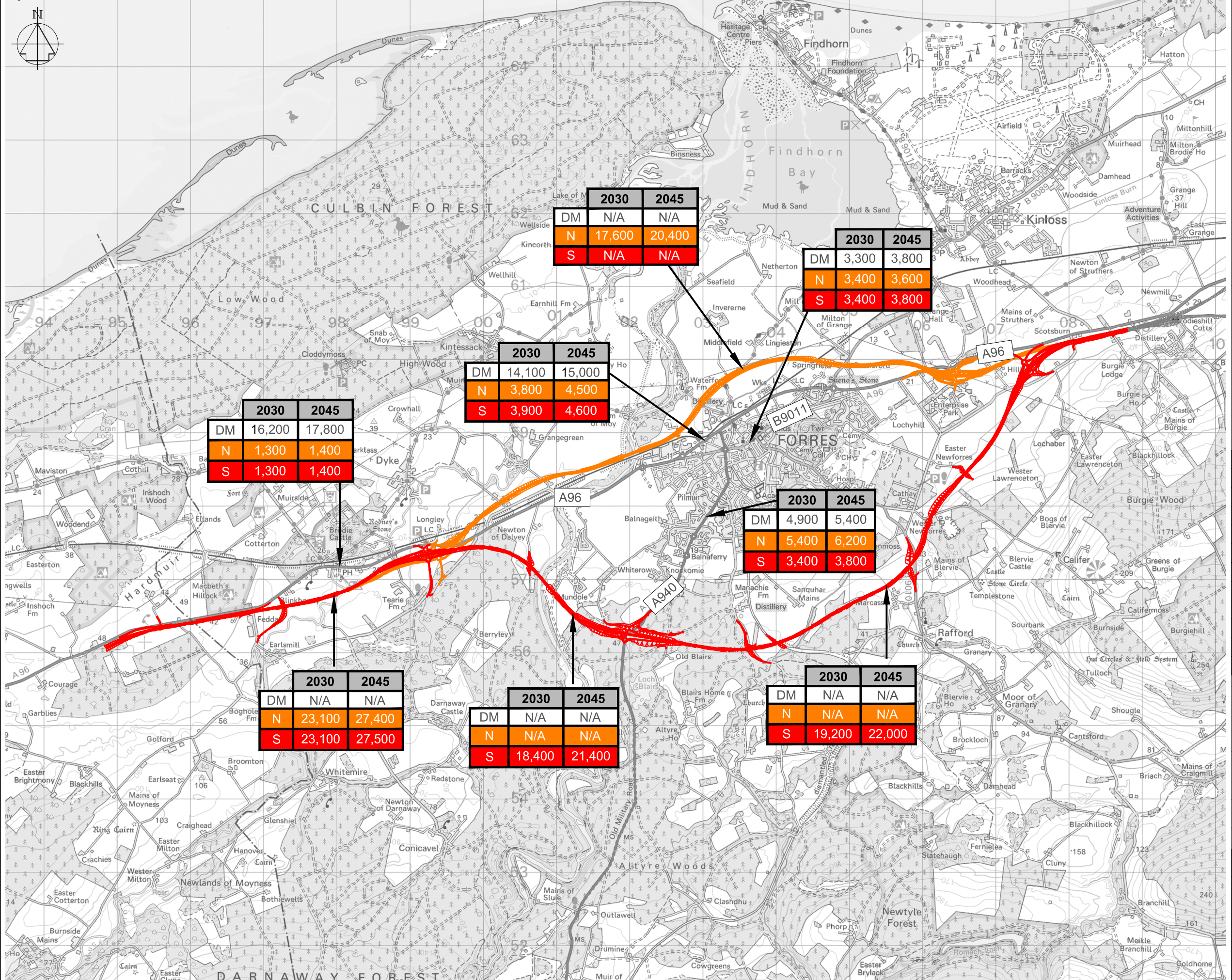
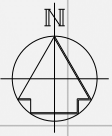
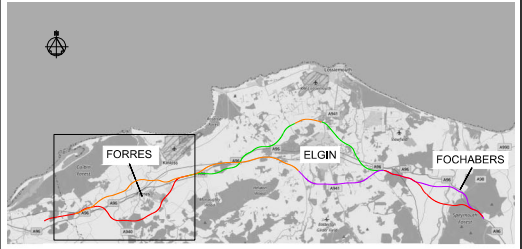


This drawing should not be relied on or used in circumstances other than those for which it was originally prepared and for which Mott MacDonald Sweco JV was commissioned. This drawing has been prepared for the titled project or named part thereof and should not be relied upon or used for any other project without an independent check being carried out as to its suitability and prior written authority of Mott MacDonald Sweco JV being obtained.



Notes



Key to symbols
 NOTES:
 FLOWS ARE TWO-WAY ANNUAL AVERAGE DAILY TRAFFIC (AADT):
 DM - DO MINIMUM SCENARIO
 N - DO SOMETHING (ENVIRONMENT & DESIGN) SCENARIO FOR NORTH OPTION
 S - DO SOMETHING (ENVIRONMENT & DESIGN) SCENARIO FOR SOUTH OPTION

Rev	Date	Amendment Details	Orig	Chk'd	App'd
P01	04/10/18	For Review and Comment	DM	BP	RL
P02	04/10/18	For Stage Approval	DM	BP	RL
D01	27/11/18	Approved as Stage Complete	DD	BP	RL

Mott MacDonald Sweco

Client:

Drawing Status: Approved as Stage Complete | Substantivity: A2

Project Title: A96 DUALLING HARDMUIR TO FOCHABERS

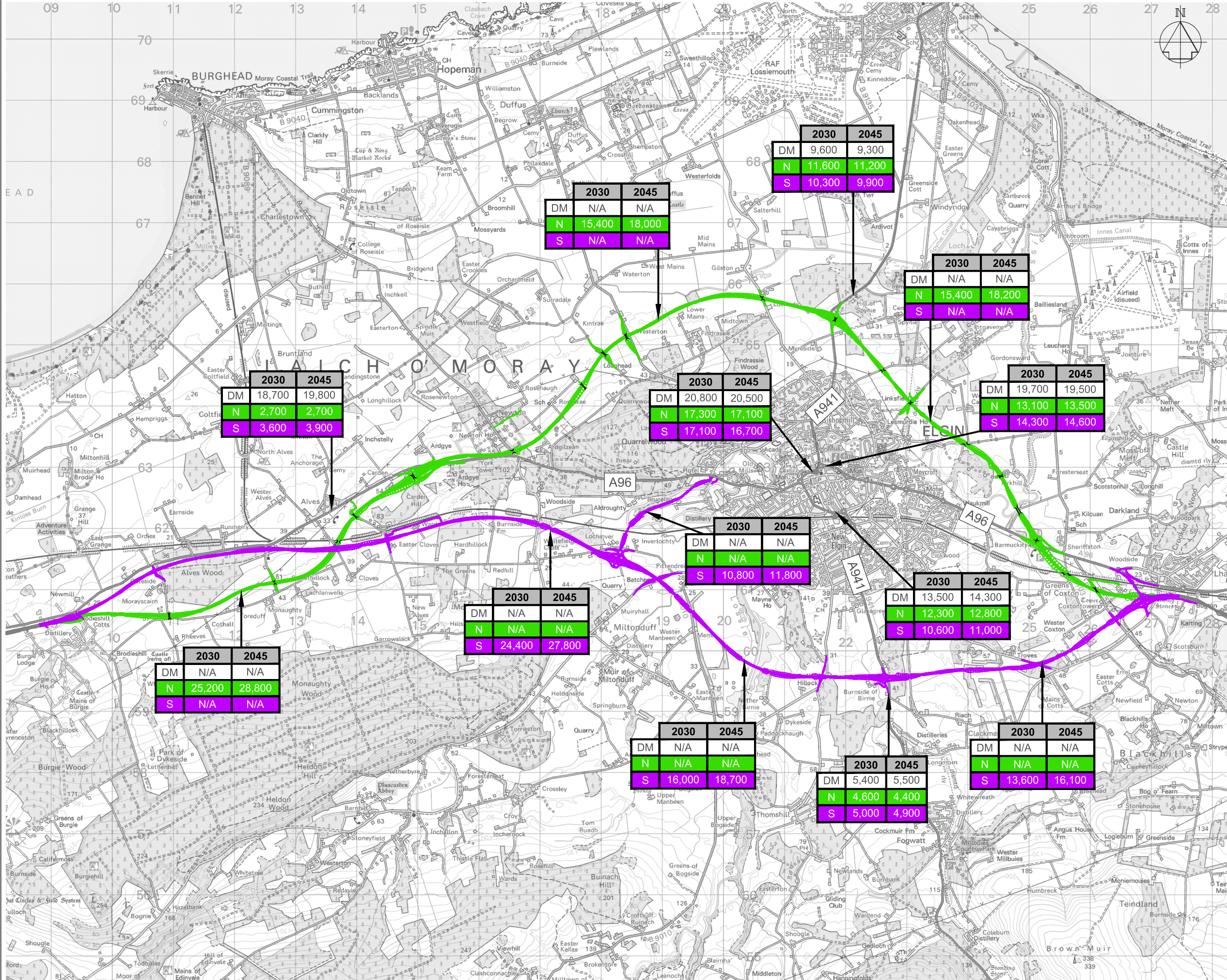
Drawing Title: **FIGURE 23.1 HARDMUIR TO HILLHEAD NORTH & SOUTH OPTIONS PREDICTED 2030 & 2045 DAILY TRAFFIC FLOWS**

Scale	Designed	Drawn	Checked	Approved
1:15000	Lochhead, Scott	Lochhead, Scott	O'Leary, Tara	Wallace, Steve

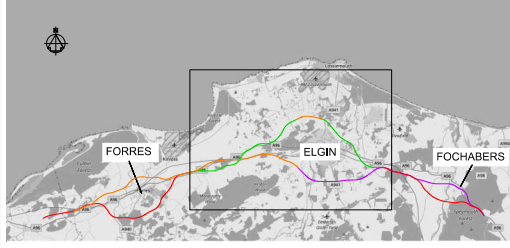
Original Size	Date	Date	Date	Date
A1	25/07/18	25/07/18	25/09/18	25/09/18

Drawing Number: A96PHF-MMS-VTR-20000-DR-D-00004 | Project Ref. No: A96PHF | Revision: C01

This drawing should not be relied on or used in circumstances other than those for which it was originally prepared and for which Mott MacDonald Sweco JV was commissioned. This drawing has been prepared for the titled project or named part thereof and should not be relied upon or used for any other project without an independent check being carried out as to its suitability and prior written authority of Mott MacDonald Sweco JV being obtained.



NOTES



Key to symbols

DM - DO MINIMUM SCENARIO
 N - DO SOMETHING (ENVIRONMENT & DESIGN) SCENARIO FOR NORTH OPTION
 S - DO SOMETHING (ENVIRONMENT & DESIGN) SCENARIO FOR SOUTH OPTION

Rev	Date	Amendment Details	Orig	Chk'd	App'd
P01	04/10/18	For Review and Comment	DM	SW	RL
P02	27/11/18	For Stage Approval	DD	BP	RL
C01	27/11/18	Approved as Stage Complete	DD	BP	RL

Mott MacDonald Sweco

Client: **ASS DUALING**
 TRANSPORT SCOTLAND
 HARDMUIR TO FOCHABERS

Drawing Status: **Approved as Stage Complete** Suitability: **A2**

Project Title: **A96 DUALING HARDMUIR TO FOCHABERS**

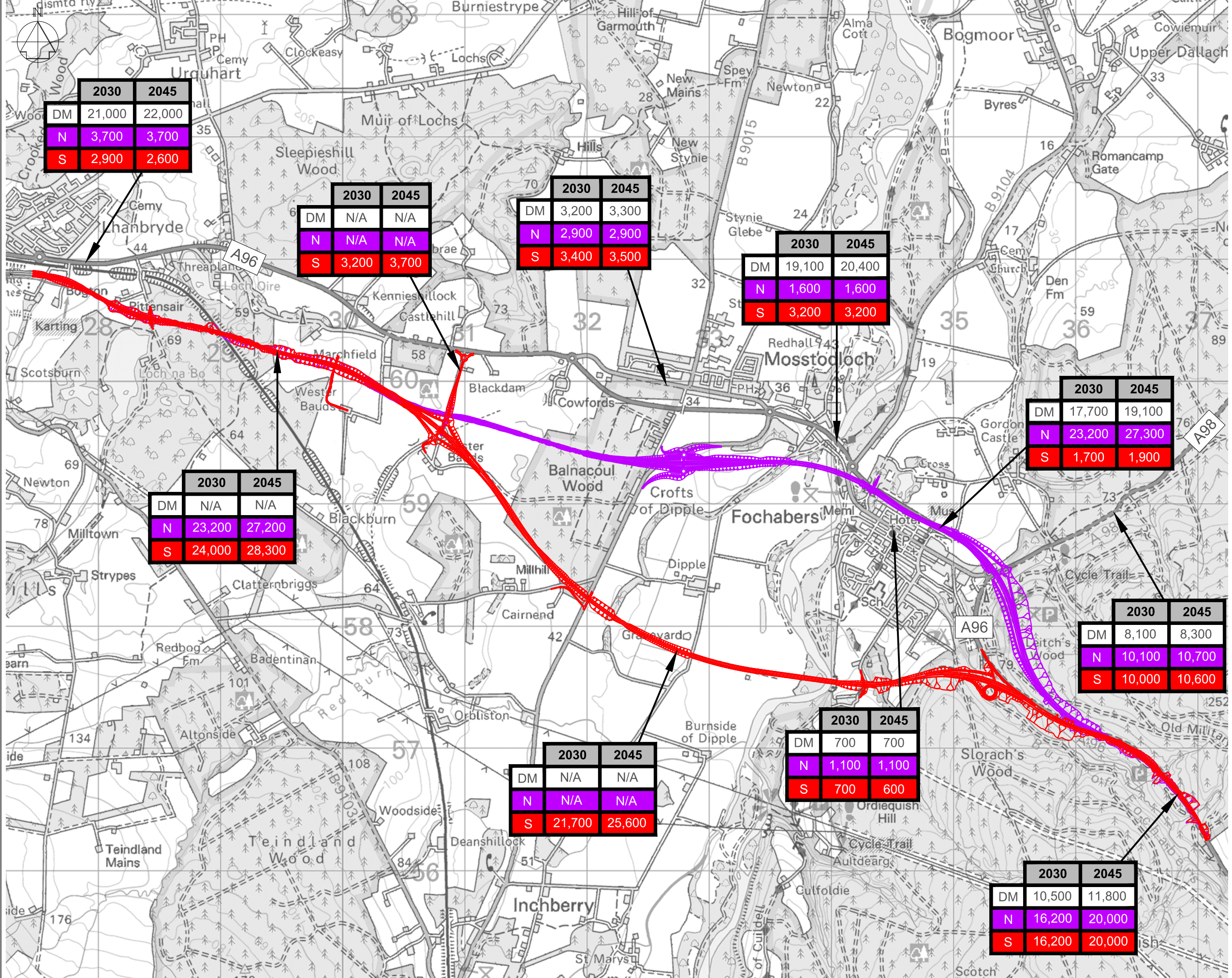
Drawing Title: **FIGURE 23.2 HILLHEAD TO LHANBRYDE NORTH & SOUTH OPTIONS PREDICTED 2030 & 2045 DAILY TRAFFIC FLOWS**

Scale	Designed	Drawn	Checked	Approved
1:30000	Lochhead, Scott	Lochhead, Scott	O'Leary, Tara	Wallace, Steve
Original Size	Date	Date	Date	Date
A1	26/07/18	26/07/18	25/09/18	25/09/18

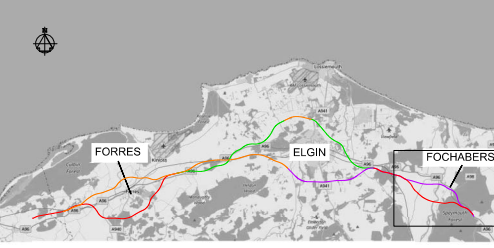
Drawing Number: **A96PHF-MMS-VTR-20000-DR-D-00006** Project Ref. No: **A96PHF**

Revision: **C01**

This drawing should not be relied on or used in circumstances other than those for which it was originally prepared and for which Mott MacDonald Sweco JV was commissioned. This drawing has been prepared for the titled project or named part thereof and should not be relied upon or used for any other project without an independent check being carried out as to its suitability and prior written authority of Mott MacDonald Sweco JV being obtained.



Notes



Key to symbols

NOTES:

Flows are two-way annual average daily traffic (AADT):
 DM - DO MINIMUM SCENARIO
 N - DO SOMETHING (ENVIRONMENT & DESIGN) SCENARIO FOR NORTH OPTION
 S - DO SOMETHING (ENVIRONMENT & DESIGN) SCENARIO FOR SOUTH OPTION

Rev	Date	Amendment Details	Orig	Chkd	App'd
P01	04/11/18	For Review and Comment	DM	BP	RL
P02	27/11/18	For Stage Approval	DM	BP	RL
C01	27/11/18	Approved as Stage Complete	DM	SW	RL

Mott MacDonald Sweco

Client: **A96 DUALLING HARDMUIR TO FOCHABERS**

Drawing Status: **Approved as Stage Complete** | Suitability: **A2**

Project Title: **A96 DUALLING HARDMUIR TO FOCHABERS**

Drawing Title: **FIGURE 23.3 LHANBRYDE TO EAST OF FOCHABERS NORTH & SOUTH OPTIONS PREDICTED 2030 & 2045 DAILY TRAFFIC FLOWS**

Scale	Designed	Drawn	Checked	Approved
1:15000	Lochhead, Scott	Lochhead, Scott	O'Leary, Tara	Wallace, Steve

Original Size	Date	Date	Date	Date
A1	26/07/18	26/07/18	25/09/18	25/09/18

Drawing Number: **A96PHF-MMS-VTR-20000-DR-D-00008** | Project Ref. No.: **A96PHF**

Revision: **C01**