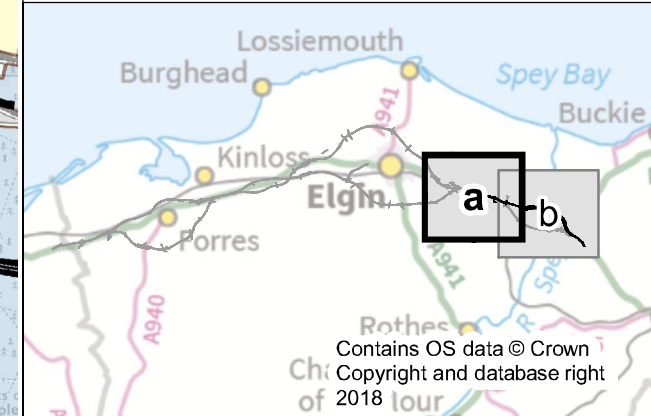


Legend

- Route option
- 500m Buffer
- Prime Agricultural Land
- Farm Boundary with MMS Farm ID*

* Note: - MMS Farm IDs are set out for each route option in Section 13.4 of Chapter 13 of the Stage 2 Report
 - Assortment of colours have been used to represent farm parcels



| | | | | |
|------|------------|----------------------------|-------|--------|
| C01 | 27/11/2018 | Approved as Stage Complete | PC | GF |
| Rev. | Rev. Date | Drawing Suitability | Drawn | Appr'd |

Mott MacDonald Sweco

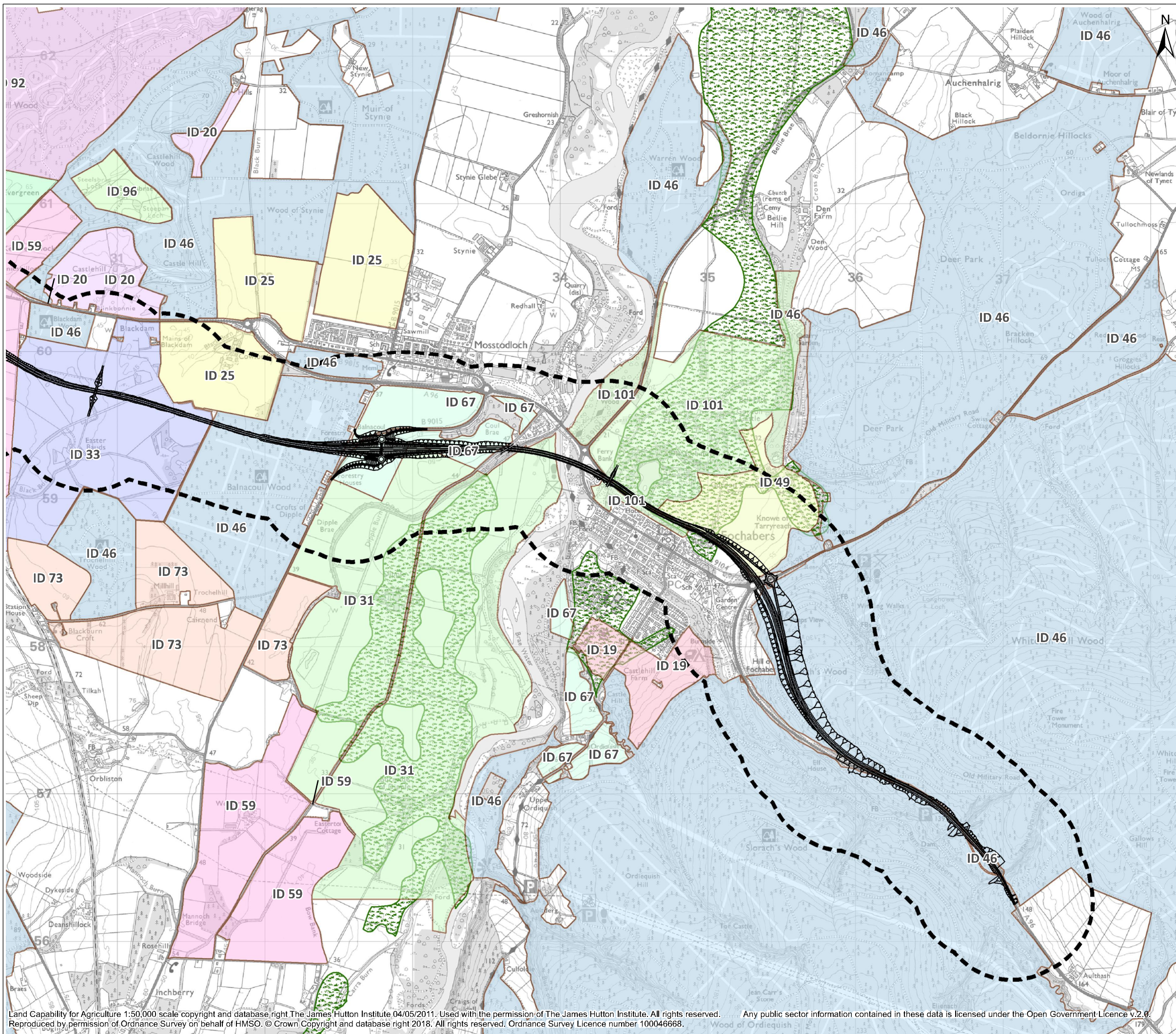


Project
**A96 Dualling
 Hardmuir to Fochabers**

Drawing Title
**Figure 13.3a Agriculture, Forestry and Sporting Interests
 Lhanbride to East of Fochabers - North Option**

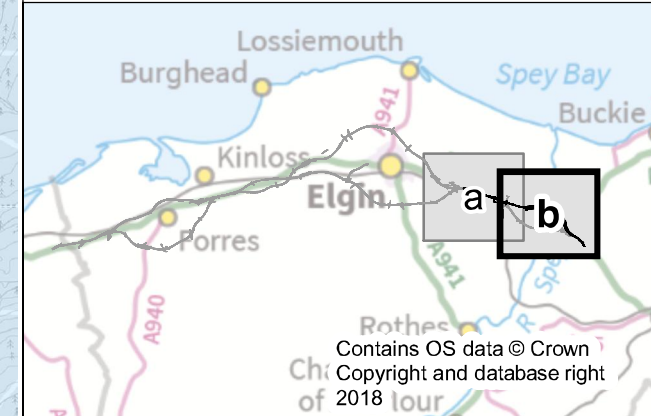
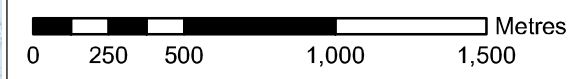
| | | |
|-------------|----------------------------------|--------------|
| Scale @ A3 | 1:25,000 | DO NOT SCALE |
| Project No. | 117880 | Status |
| BIM No. | A96PHF-MMS-EGN-00000-DR-GS-00023 | |

This drawing should not be relied on or used in circumstances other than those for which it was originally prepared and for which the Mott MacDonald Sweco (MMS) Joint Venture was commissioned. MMS accepts no responsibility for this drawing to any party other than the person by whom it was commissioned. Any party which breaches the provisions of this disclaimer shall indemnify MMS for all loss or damage arising therefrom.



- Legend**
- Route option
 - 500m Buffer
 - Prime Agricultural Land
 - Farm Boundary with MMS Farm ID*

* Note: - MMS Farm IDs are set out for each route option in Section 13.4 of Chapter 13 of the Stage 2 Report
 - Assortment of colours have been used to represent farm parcels



| | | | | |
|------|------------|----------------------------|-------|--------|
| C01 | 27/11/2018 | Approved as Stage Complete | PC | GF |
| Rev. | Rev. Date | Drawing Suitability | Drawn | Appr'd |

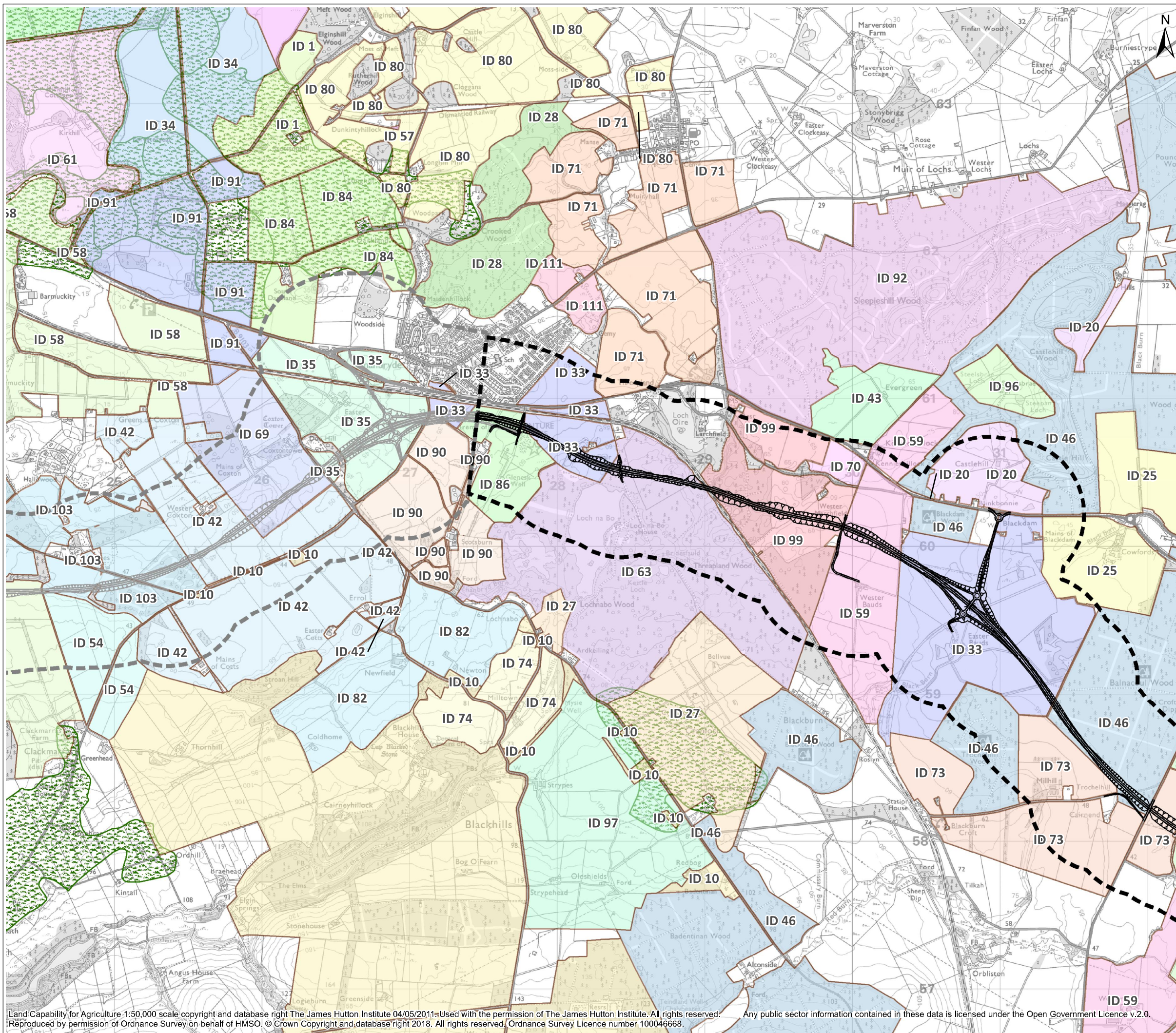
Mott MacDonald Sweco



Project
**A96 Dualling
 Hardmuir to Fochabers**

Drawing Title
**Figure 13.3b Agriculture, Forestry and Sporting Interests
 Lhanbride to East of Fochabers - North Option**

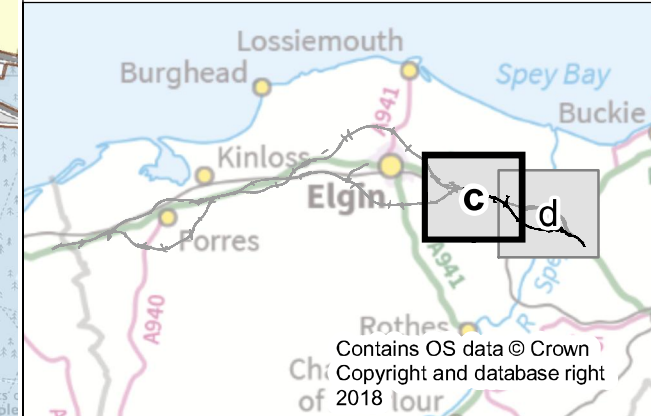

| | | |
|-------------|----------------------------------|--------------|
| Scale @ A3 | 1:25,000 | DO NOT SCALE |
| Project No. | 117880 | Status |
| BIM No. | A96PHF-MMS-EGN-00000-DR-GS-00023 | A2 |



Legend

- Route option
- 500m Buffer
- Prime Agricultural Land
- Farm Boundary with MMS Farm ID*

* Note: - MMS Farm IDs are set out for each route option in Section 13.4 of Chapter 13 of the Stage 2 Report
 - Assortment of colours have been used to represent farm parcels



| | | | | |
|------|------------|----------------------------|-------|--------|
| CO1 | 27/11/2018 | Approved as Stage Complete | PC | GF |
| Rev. | Rev. Date | Drawing Suitability | Drawn | Appr'd |

Mott MacDonald Sweco

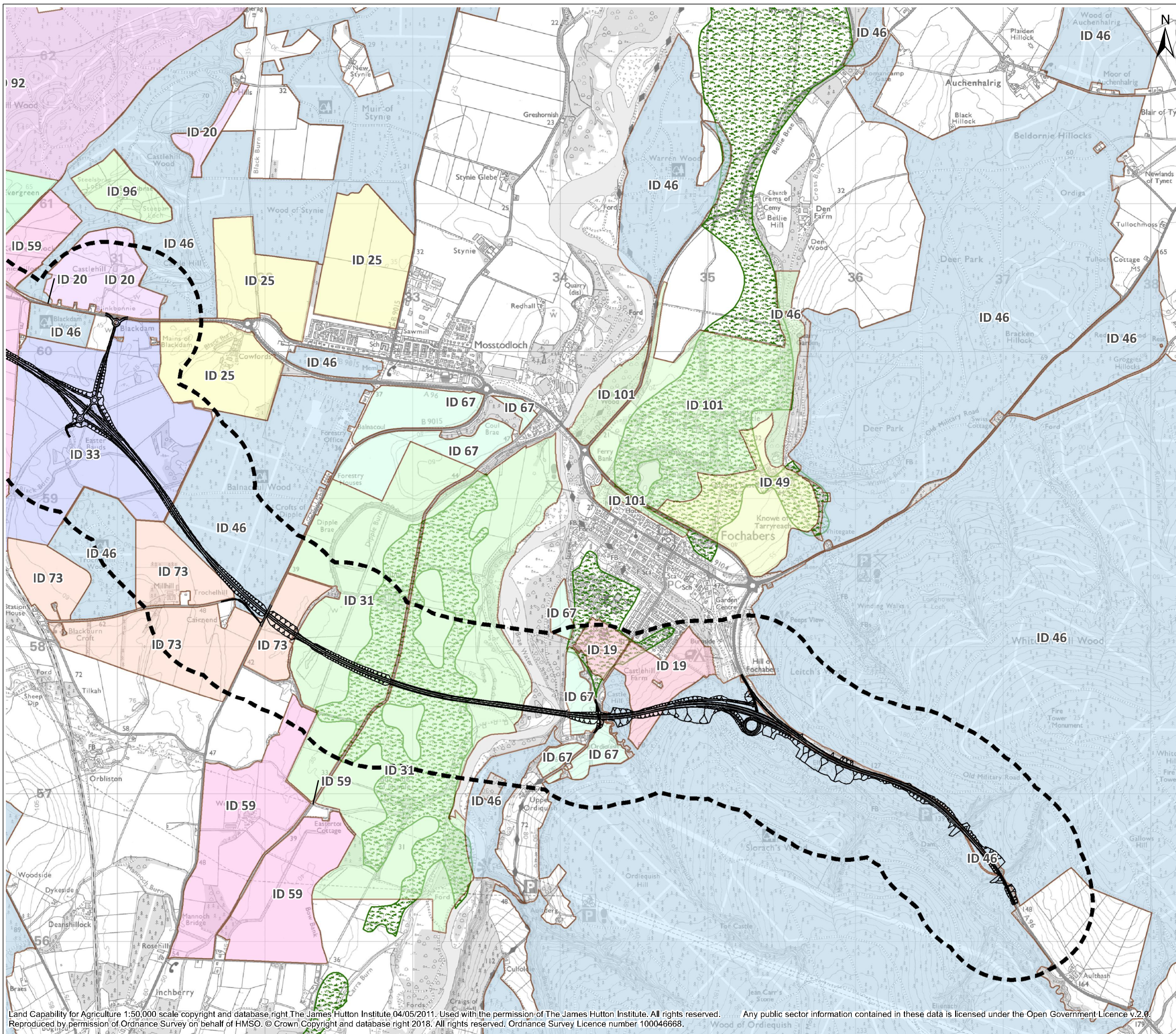


Project
**A96 Dualling
 Hardmuir to Fochabers**

Drawing Title
**Figure 13.3c Agriculture, Forestry and Sporting Interests
 Lhanbride to East of Fochabers - South Option**

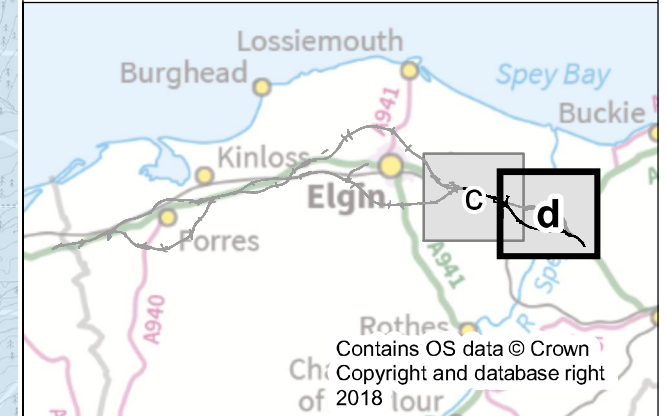
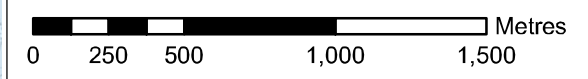
| | | |
|-------------|----------------------------------|--------------|
| Scale @ A3 | 1:25,000 | DO NOT SCALE |
| Project No. | 117880 | Status |
| BIM No. | A96PHF-MMS-EGN-00000-DR-GS-00023 | |

This drawing should not be relied on or used in circumstances other than those for which it was originally prepared and for which the Mott MacDonald Sweco (MMS) Joint Venture was commissioned. MMS accepts no responsibility for this drawing to any party other than the person by whom it was commissioned. Any party who breaches the provisions of this disclaimer shall indemnify MMS for all loss or damage arising therefrom.



- Legend**
- Route option
 - 500m Buffer
 - Prime Agricultural Land
 - Farm Boundary with MMS Farm ID*

* Note: - MMS Farm IDs are set out for each route option in Section 13.4 of Chapter 13 of the Stage 2 Report
 - Assortment of colours have been used to represent farm parcels



| | | | | |
|------|------------|----------------------------|-------|--------|
| C01 | 27/11/2018 | Approved as Stage Complete | PC | GF |
| Rev. | Rev. Date | Drawing Suitability | Drawn | Appr'd |

**Mott MacDonald
Sweco**



Project
**A96 Dualling
 Hardmuir to Fochabers**

Drawing Title
**Figure 13.3d Agriculture, Forestry and Sporting Interests
 Lhanbride to East of Fochabers - South Option**

| | | |
|-------------|----------------------------------|--------------|
| Scale @ A3 | 1:25,000 | DO NOT SCALE |
| Project No. | 117880 | Status A2 |
| BIM No. | A96PHF-MMS-EGN-00000-DR-GS-00023 | |

This drawing should not be relied on or used in circumstances other than those for which it was originally prepared and for which the Mott MacDonald Sweco (MMS) Joint Venture was commissioned. MMS accepts no responsibility for this drawing to any party other than the person by whom it was commissioned. Any party which breaches the provisions of this disclaimer shall indemnify MMS for all loss or damage arising therefrom.