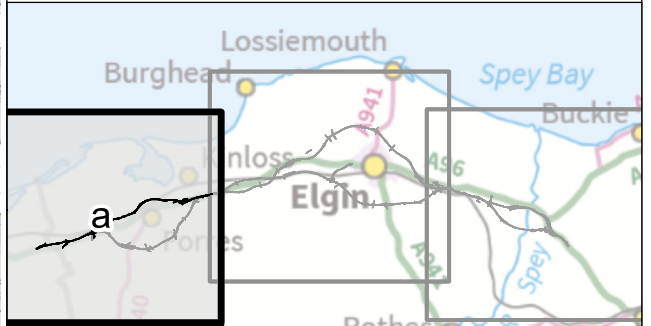



**Legend**

Affected Road Network for Local Air Quality Assessment



Contains OS data © Crown Copyright and database right 2018

C01	27/11/2018	Approved as Stage Complete	JB	SC
Rev.	Rev. Date	Drawing Suitability	Drawn	Appr'd

**Mott MacDonald Sweco**

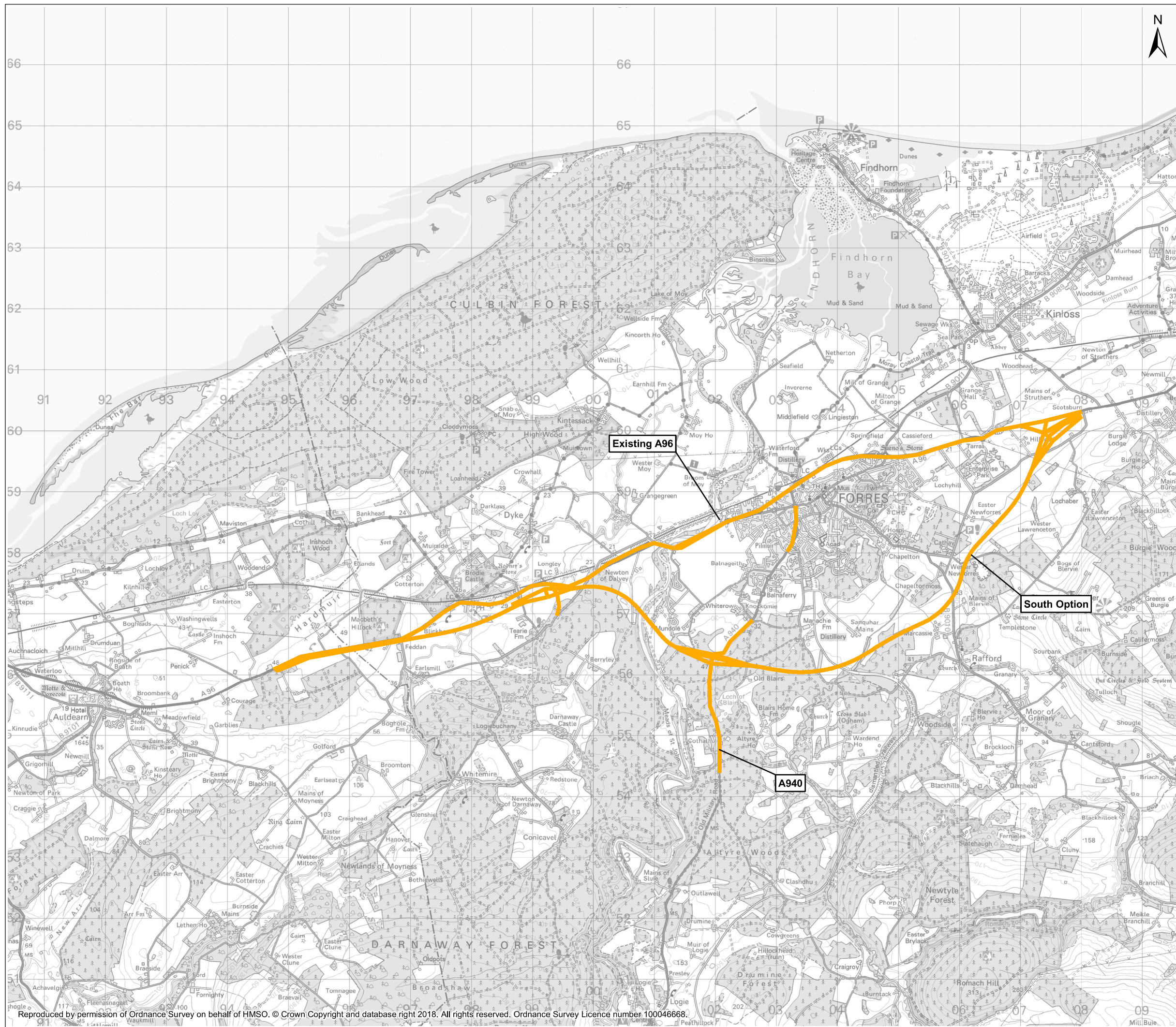


Project  
**A96 Dualling  
Hardmuir to Fochabers**

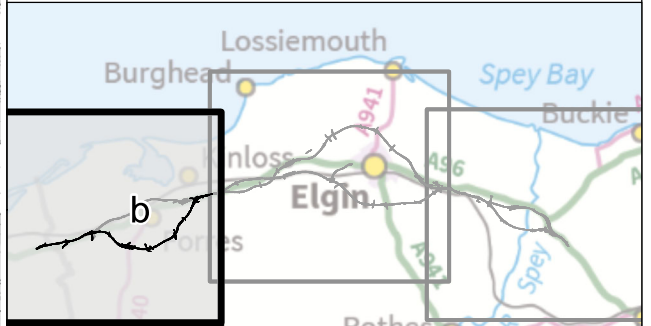

Drawing Title  
**Figure 10.1a Affected Road Network (Air Quality)  
Hardmuir to Hillhead - North Option**

Scale @ A3	1:60,000	DO NOT SCALE
Project No.	117880	Status
BIM No.	A96PHF-MMS-EGN-00000-DR-GS-00052	

This drawing should not be relied on or used in circumstances other than those for which it was originally prepared and for which the Mott MacDonald Sweco (MMS) Joint Venture was commissioned. MMS accepts no responsibility for this drawing to any party other than the person by whom it was commissioned. Any party who breaches the provisions of this disclaimer shall indemnify MMS for all loss or damage arising therefrom.



**Legend**  
 Affected Road Network for Local Air Quality Assessment



Contains OS data © Crown Copyright and database right 2018

C01	27/11/2018	Approved as Stage Complete	JB	SC
Rev.	Rev. Date	Drawing Suitability	Drawn	Appr'd

**Mott MacDonald Sweco**



Project  
**A96 Dualling  
 Hardmuir to Fochabers**


Drawing Title  
**Figure 10.1b Affected Road Network (Air Quality)  
 Hardmuir to Hillhead - South Option**

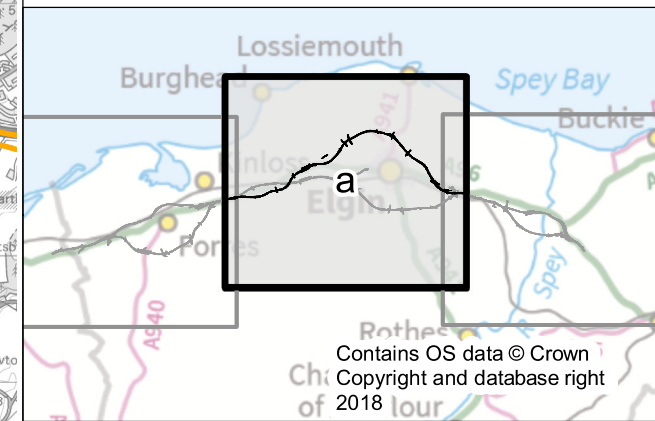
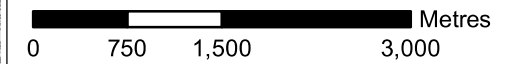
Scale @ A3	1:60,000	DO NOT SCALE
Project No.	117880	Status A2
BIM No.	A96PHF-MMS-EGN-00000-DR-GS-00052	

This drawing should not be relied on or used in circumstances other than those for which it was originally prepared and for which the Mott MacDonald Sweco (MMS) Joint Venture was commissioned. MMS accepts no responsibility for this drawing to any party other than the person by whom it was commissioned. Any party which breaches the provisions of this disclaimer shall indemnify MMS for all loss or damage arising therefrom.



**Legend**

 Affected Road Network for Local Air Quality Assessment



Contains OS data © Crown Copyright and database right 2018

C01	27/11/2018	Approved as Stage Complete	JB	SC
Rev.	Rev. Date	Drawing Suitability	Drawn	Appr'd

**Mott MacDonald Sweco**



Project  
**A96 Dualling  
Hardmuir to Fochabers**


Drawing Title  
**Figure 10.2a Affected Road Network (Air Quality)  
Hillhead to Lhanbryde - North Option**

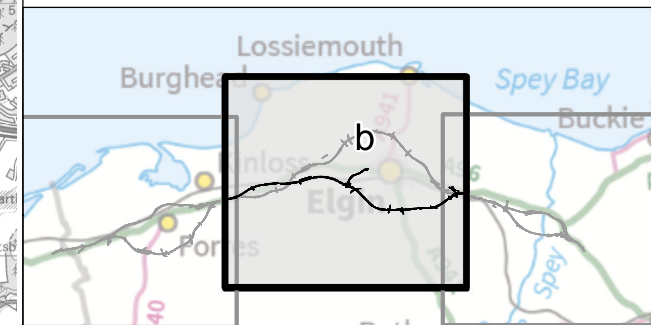
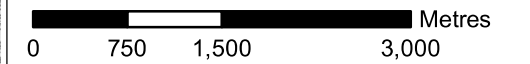
Scale @ A3	1:60,000	DO NOT SCALE
Project No.	117880	Status A2
BIM No.	A96PHF-MMS-EGN-00000-DR-GS-00053	

This drawing should not be relied on or used in circumstances other than those for which it was originally prepared and for which the Mott MacDonald Sweco (MMS) Joint Venture was commissioned. MMS accepts no responsibility for this drawing to any party other than the person by whom it was commissioned. Any party which breaches the provisions of this disclaimer shall indemnify MMS for all loss or damage arising therefrom.



**Legend**

 Affected Road Network for Local Air Quality Assessment



Contains OS data © Crown  
Copyright and database right  
2018

C01	27/11/2018	Approved as Stage Complete	JB	SC
Rev.	Rev. Date	Drawing Suitability	Drawn	Appr'd

**Mott MacDonald  
Sweco**



Project  
**A96 Dualling  
Hardmuir to Fochabers**

Drawing Title  
**Figure 10.2b Affected Road Network (Air Quality)  
Hillhead to Lhanbryde - South Option**

Scale @ A3	1:60,000	DO NOT SCALE
Project No.	117880	Status A2
BIM No.	A96PHF-MMS-EGN-00000-DR-GS-00053	

This drawing should not be relied on or used in circumstances other than those for which it was originally prepared and for which the Mott MacDonald Sweco (MMS) Joint Venture was commissioned. MMS accepts no responsibility for this drawing to any party other than the person by whom it was commissioned. Any party which breaches the provisions of this disclaimer shall indemnify MMS for all loss or damage arising therefrom.



**Legend**  
 Affected Road Network for Local Air Quality Assessment



Contains OS data © Crown Copyright and database right 2018

C01	27/11/2018	Approved as Stage Complete	JB	SC
Rev.	Rev. Date	Drawing Suitability	Drawn	Appr'd

**Mott MacDonald Sweco**




Project  
**A96 Dualling  
 Hardmuir to Fochabers**

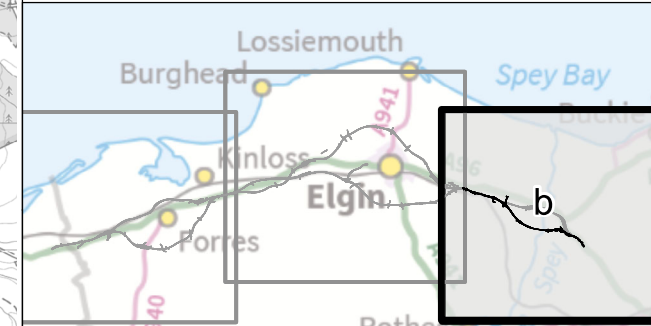
Drawing Title  
**Figure 10.3a Affected Road Network (Air Quality)  
 Lhanbryde to East of Fochabers - North Option**

Scale @ A3	1:60,000	DO NOT SCALE
Project No.	117880	Status A2
BIM No.	A96PHF-MMS-EGN-0000-DR-GS-00054	

This drawing should not be relied on or used in circumstances other than those for which it was originally prepared and for which the Mott MacDonald Sweco (MMS) Joint Venture was commissioned. MMS accepts no responsibility for this drawing to any party other than the person by whom it was commissioned. Any party which breaches the provisions of this disclaimer shall indemnify MMS for all loss or damage arising therefrom.



**Legend**  
 Affected Road Network for Local Air Quality Assessment



Contains OS data © Crown  
 Copyright and database right  
 2018

C01	27/11/2018	Approved as Stage Complete	JB	SC
Rev.	Rev. Date	Drawing Suitability	Drawn	Appr'd

**Mott MacDonald  
 Sweco**



Project  
**A96 Dualling  
 Hardmuir to Fochabers**

Drawing Title  
**Figure 10.3b Affected Road Network (Air Quality)  
 Lhanbryde to East of Fochabers - South Option**

Scale @ A3	1:60,000	DO NOT SCALE
Project No.	117880	Status
BIM No.	A96PHF-MMS-EGN-0000-DR-GS-00054	

This drawing should not be relied on or used in circumstances other than those for which it was originally prepared and for which the Mott MacDonald Sweco (MMS) Joint Venture was commissioned. MMS accepts no responsibility for this drawing to any party other than the person by whom it was commissioned. Any party which breaches the provisions of this disclaimer shall indemnify MMS for all loss or damage arising therefrom.