

Culbin Sands,
Culbin Forest and
Findhorn Bay SSSI

Brodie Castle
GDL

Darnaway Castle,
East Gate and
Lodge

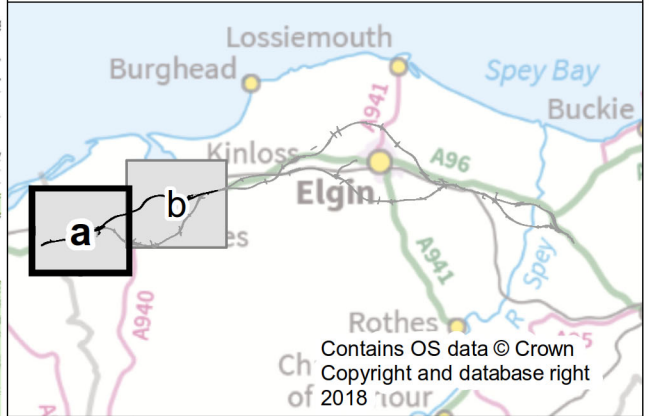
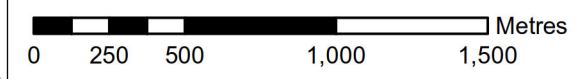
Darnaway
Castle GDL

Darnaway and Lethen
Forest SPA

Lower Findhorn
Woods SAC and SSSI

River Findhorn
AGLV

- Legend**
- Route option
 - - - 500m Buffer
 - ▲ Listed Building Category A
 - ▲ Listed Building Category B
 - Scheduled Monument (SM)
 - Garden and Designed Landscape (GDL)
 - Archaeological Site (Regionally Significant - Moray)
 - Area of Great Landscape Value (AGLV)
 - Special Protection Area (SPA)
 - Special Area of Conservation (SAC)
 - Wetland of International Importance (Ramsar)
 - Site of Special Scientific Interest (SSSI)
 - Local Nature Reserve (LNR)
 - Ancient Woodland (of Semi-Natural Origin)
 - Ancient Woodland (Long-Established of Plantation Origin)
 - Native Woodland Survey of Scotland



C01	27/11/2018	Approved as Stage Complete	RMT	HC
Rev.	Rev. Date	Drawing Suitability	Drawn	Appr'd

**Mott MacDonald
Sweco**

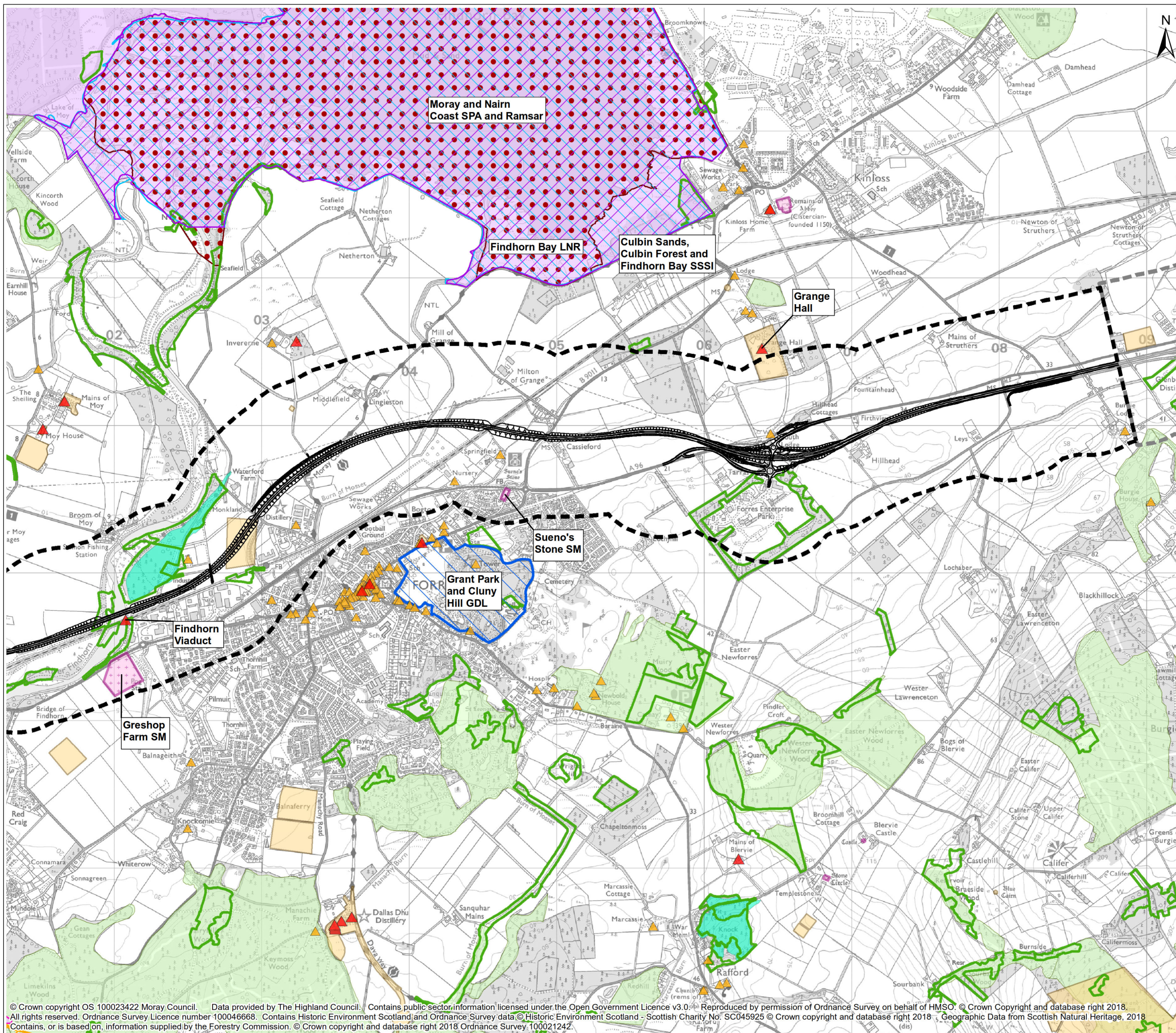


Project
**A96 Dualling
Hardmuir to Fochabers**

Drawing Title
**Figure 8.1a Key Environmental Constraints
Hardmuir to Hillhead - North Option**

Scale @ A3	1:25,000	DO NOT SCALE
Project No.	117880	Status
BIM No.	A96PHF-MMS-EGN-00000-DR-GS-00012	A2

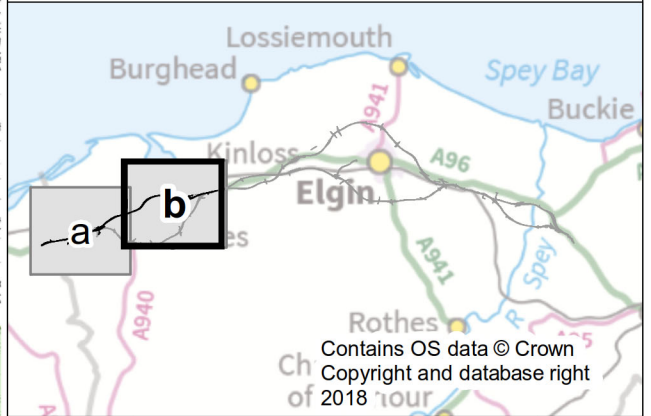
© Crown copyright © OS 100023422 Moray Council. Data provided by The Highland Council. Contains public sector information licensed under the Open Government Licence v3.0. Reproduced by permission of Ordnance Survey on behalf of HMSO. © Crown Copyright and database right 2018. All rights reserved. Ordnance Survey Licence number 100046668. Contains Historic Environment Scotland and Ordnance Survey data © Historic Environment Scotland. Scottish Charity No. SC045925 © Crown copyright and database right 2018. Geographic Data from Scottish Natural Heritage, 2018. Contains, or is based on, information supplied by the Forestry Commission. © Crown copyright and database right 2018 Ordnance Survey 100021242.



Legend

- Route option
- - - 500m Buffer
- ▲ Listed Building Category A
- ▲ Listed Building Category B
- Scheduled Monument (SM)
- ▭ Garden and Designed Landscape (GDL)
- ▭ Archaeological Site (Regionally Significant - Moray)
- ▭ Area of Great Landscape Value (AGLV)
- ▭ Special Protection Area (SPA)
- ▭ Special Area of Conservation (SAC)
- ▭ Wetland of International Importance (Ramsar)
- ▭ Site of Special Scientific Interest (SSSI)
- Local Nature Reserve (LNR)
- ▭ Ancient Woodland (of Semi-Natural Origin)
- ▭ Ancient Woodland (Long-Established of Plantation Origin)
- ▭ Native Woodland Survey of Scotland

0 250 500 1,000 1,500 Metres



C01	27/11/2018	Approved as Stage Complete	RMT	HC
Rev.	Rev. Date	Drawing Suitability	Drawn	Appr'd

Mott MacDonald Sweco



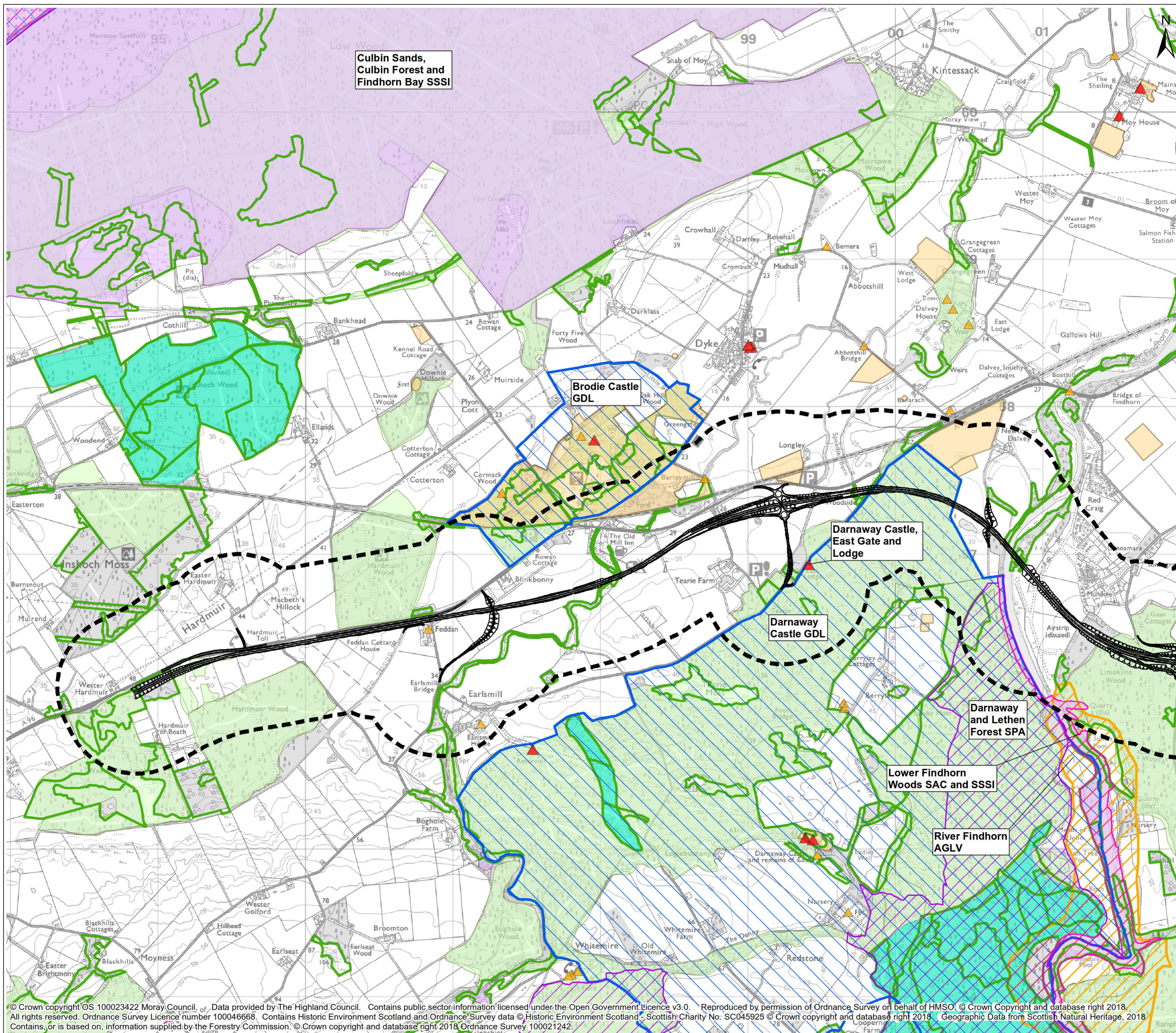
Project
**A96 Dualling
Hardmuir to Fochabers**

Drawing Title
**Figure 8.1b Key Environmental Constraints
Hardmuir to Hillhead - North Option**

Scale @ A3	1:25,000	DO NOT SCALE
Project No.	117880	Status
BIM No.	A96PHF-MMS-EGN-00000-DR-GS-00012	A2

© Crown copyright OS 100023422 Moray Council. Data provided by The Highland Council. Contains public sector information licensed under the Open Government Licence v3.0. Reproduced by permission of Ordnance Survey on behalf of HMSO. © Crown Copyright and database right 2018. All rights reserved. Ordnance Survey Licence number 100046668. Contains Historic Environment Scotland and Ordnance Survey data © Historic Environment Scotland - Scottish Charity No. SC045925 © Crown copyright and database right 2018. Geographic Data from Scottish Natural Heritage, 2018. Contains, or is based on, information supplied by the Forestry Commission. © Crown copyright and database right 2018 Ordnance Survey 100021242.

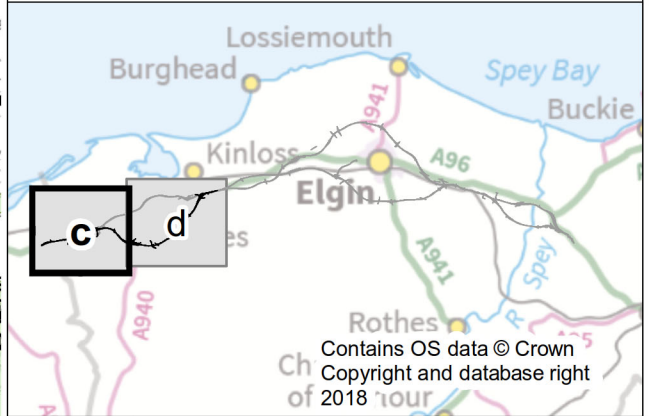
This drawing should not be relied on or used in circumstances other than those for which it was originally prepared and for which the Mott MacDonald Sweco (MMS) Joint Venture was commissioned. MMS accepts no responsibility for this drawing to any party other than the person by whom it was commissioned. Any party which breaches the provisions of this disclaimer shall indemnify MMS for all loss or damage arising therefrom.



Legend

- Route option
- - - 500m Buffer
- ▲ Listed Building Category A
- ▲ Listed Building Category B
- Scheduled Monument (SM)
- Garden and Designed Landscape (GDL)
- Archaeological Site (Regionally Significant - Moray)
- Area of Great Landscape Value (AGLV)
- Special Protection Area (SPA)
- Special Area of Conservation (SAC)
- Wetland of International Importance (Ramsar)
- Site of Special Scientific Interest (SSSI)
- Local Nature Reserve (LNR)
- Ancient Woodland (of Semi-Natural Origin)
- Ancient Woodland (Long-Established of Plantation Origin)
- Native Woodland Survey of Scotland

0 250 500 1,000 1,500 Metres



C01	27/11/2018	Approved as Stage Complete	RMT	HC
Rev.	Rev. Date	Drawing Suitability	Drawn	Appr'd

Mott MacDonald Sweco



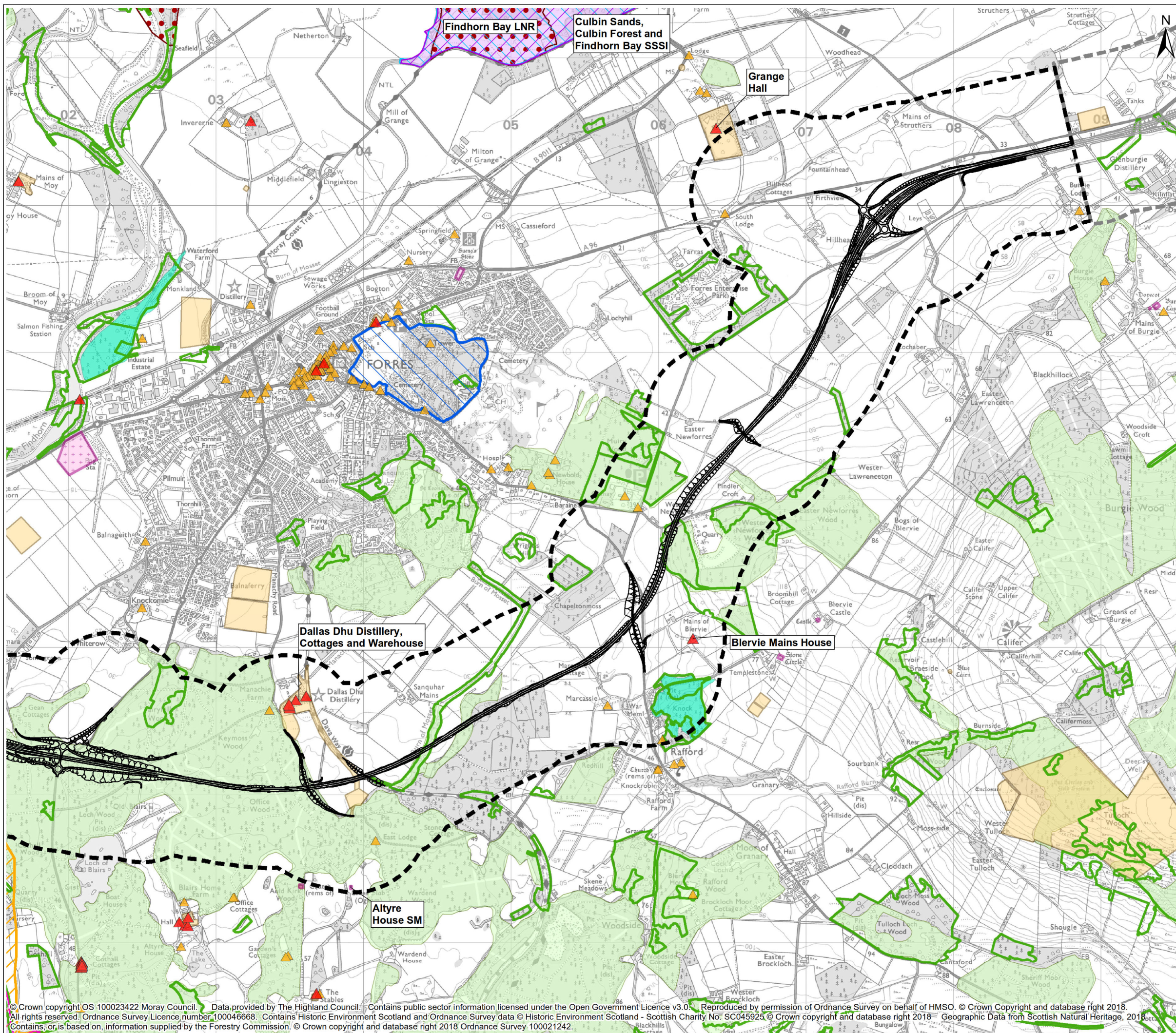
Project
**A96 Dualling
Hardmuir to Fochabers**

Drawing Title
**Figure 8.1c Key Environmental Constraints
Hardmuir to Hillhead - South Option**

Scale @ A3	1:25,000	DO NOT SCALE
Project No.	117880	Status
BIM No.	A96PHF-MMS-EGN-00000-DR-GS-00012	

This drawing should not be relied on or used in circumstances other than those for which it was originally prepared and for which the Mott MacDonald Sweco (MMS) Joint Venture was commissioned. MMS accepts no responsibility for this drawing to any party other than the person by whom it was commissioned. Any party which breaches the provisions of this disclaimer shall indemnify MMS for all loss or damage arising therefrom.

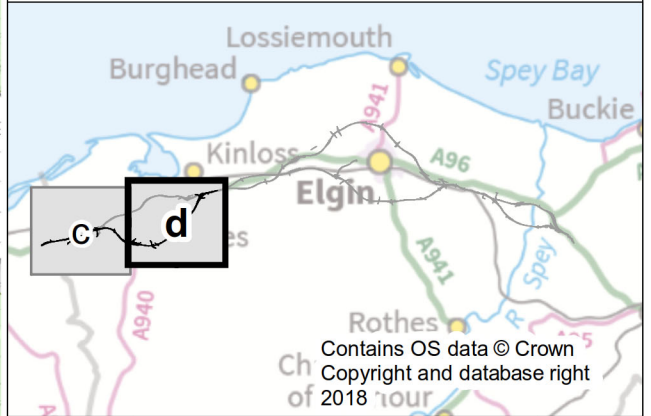
© Crown copyright OS 100023422 Moray Council. Data provided by The Highland Council. Contains public sector information licensed under the Open Government Licence v3.0. Reproduced by permission of Ordnance Survey on behalf of HMSO. © Crown Copyright and database right 2018. All rights reserved. Ordnance Survey Licence number 100046668. Contains Historic Environment Scotland and Ordnance Survey data © Historic Environment Scotland. Scottish Charity No. SC045925 © Crown copyright and database right 2018. Geographic Data from Scottish Natural Heritage, 2018. Contains, or is based on, information supplied by the Forestry Commission. © Crown copyright and database right 2018 Ordnance Survey 100021242.



Legend

- Route option
- ⬜ 500m Buffer
- ▲ Listed Building Category A
- ▲ Listed Building Category B
- ⬜ Scheduled Monument (SM)
- ⬜ Garden and Designed Landscape (GDL)
- ⬜ Archaeological Site (Regionally Significant - Moray)
- ⬜ Area of Great Landscape Value (AGLV)
- ⬜ Special Protection Area (SPA)
- ⬜ Special Area of Conservation (SAC)
- ⬜ Wetland of International Importance (Ramsar)
- ⬜ Site of Special Scientific Interest (SSSI)
- ⬜ Local Nature Reserve (LNR)
- ⬜ Ancient Woodland (of Semi-Natural Origin)
- ⬜ Ancient Woodland (Long-Established of Plantation Origin)
- ⬜ Native Woodland Survey of Scotland

0 250 500 1,000 1,500 Metres



C01	27/11/2018	Approved as Stage Complete	RMT	HC
Rev.	Rev. Date	Drawing Suitability	Drawn	Appr'd

Mott MacDonald Sweco



Project: **A96 Dualling Hardmuir to Fochabers**

Drawing Title: **Figure 8.1d Key Environmental Constraints Hardmuir to Hillhead - South Option**

Scale @ A3	1:25,000	DO NOT SCALE
Project No.	117880	Status A2
BIM No.	A96PHF-MMS-EGN-00000-DR-GS-00012	

This drawing should not be relied on or used in circumstances other than those for which it was originally prepared and for which the Mott MacDonald Sweco (MMS) Joint Venture was commissioned. MMS accepts no responsibility for this drawing to any party other than the person by whom it was commissioned. Any party which breaches the provisions of this disclaimer shall indemnify MMS for all loss or damage arising therefrom.

© Crown copyright OS 100023422 Moray Council. Data provided by The Highland Council. Contains public sector information licensed under the Open Government Licence v3.0. Reproduced by permission of Ordnance Survey on behalf of HMSO. © Crown Copyright and database right 2018. All rights reserved. Ordnance Survey Licence number 100046668. Contains Historic Environment Scotland and Ordnance Survey data © Historic Environment Scotland - Scottish Charity No. SC045925 © Crown copyright and database right 2018. Geographic Data from Scottish Natural Heritage, 2018. Contains, or is based on, information supplied by the Forestry Commission. © Crown copyright and database right 2018 Ordnance Survey 100021242.