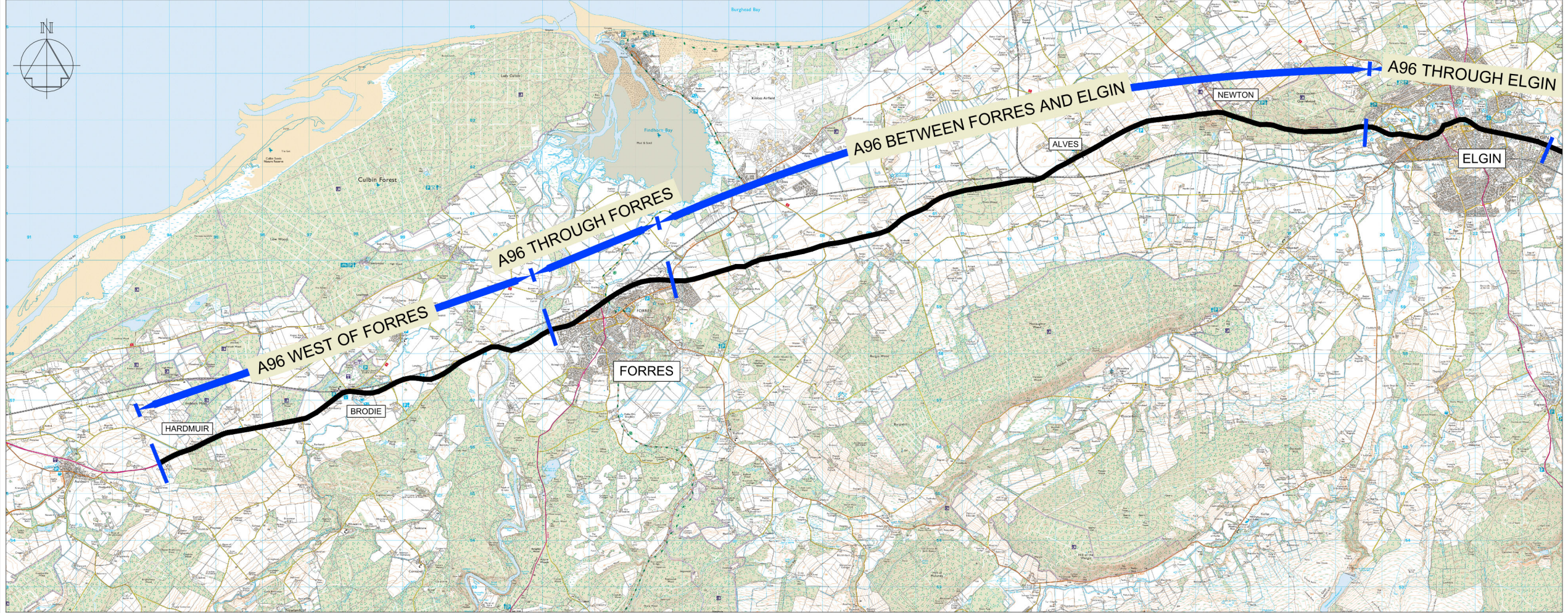
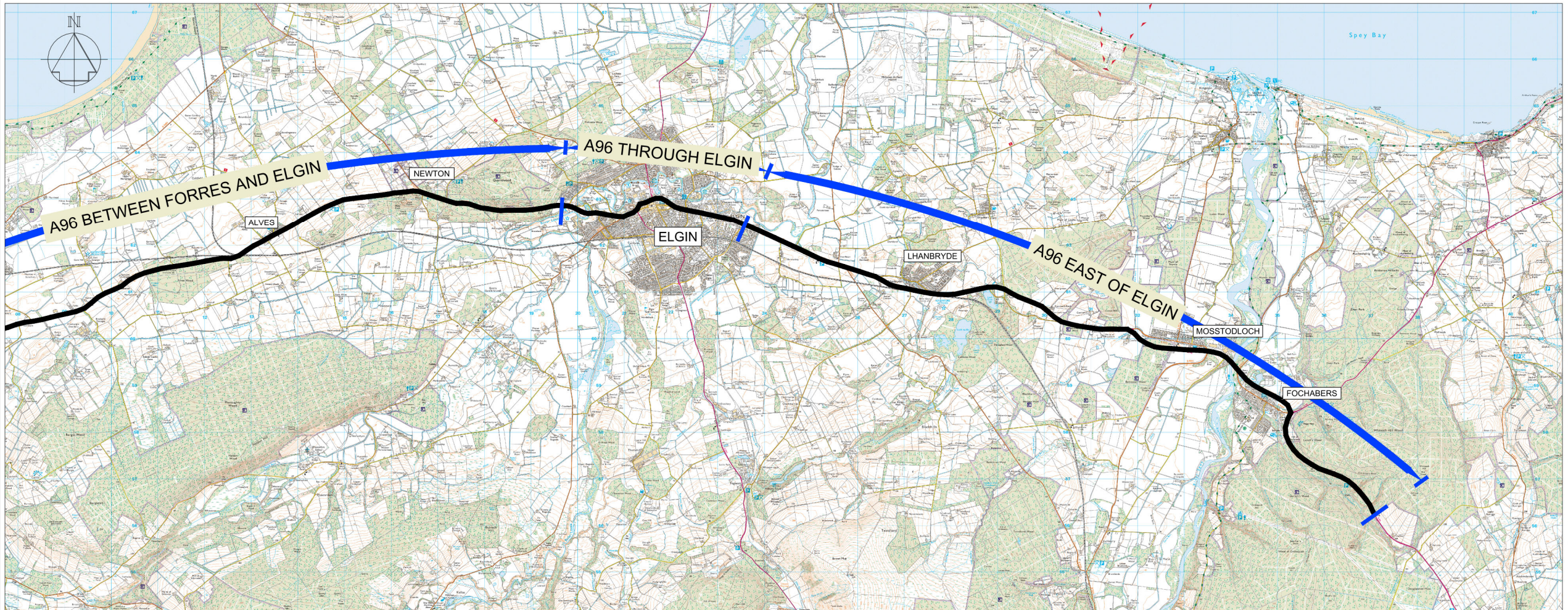



This drawing should not be relied on or used in circumstances other than those for which it was originally prepared and for which Mott MacDonald Sweco JV was commissioned. This drawing has been prepared for the titled project or named part thereof and should not be relied upon or used for any other project without an independent check being carried out as to its suitability and prior written authority of Mott MacDonald Sweco JV being obtained.



PLAN A



PLAN B



Key to symbols

— EXISTING A96 TRUNK ROAD

Rev	Date	Amendment Details	Orig	Chk'd	App'd
P01	22/10/18	For Review and Comment	AR	BP	RL
P02	27/10/18	For Stage Approval	AR	BP	RL
C01	27/11/18	Approved as Stage Complete	DD	BP	RL

Rev	Date	Amendment Details	Orig	Chk'd	App'd
P01	22/10/18	For Review and Comment	AR	BP	RL
P02	27/10/18	For Stage Approval	AR	BP	RL
C01	27/11/18	Approved as Stage Complete	DD	BP	RL

Mott MacDonald Sweco

Client

Drawing Status: Approved as Stage Complete | Suitability: A2

Project Title: A96 DUALLING HARDMUIR TO FOCHABERS

Drawing Title: FIGURE 2.5 EXISTING ROAD NETWORK SECTIONS

Scale	Designed	Drawn	Checked	Approved
1:50000	Wardlaw, Morgan	Wardlaw, Morgan	Lyng, Ronan	Wallace, Steve
Original Size	Date	Date	Date	Date
A1	09/08/18	09/08/18	09/08/18	14/08/18

Drawing Number: A96PHF-MMS-GEN-20000-DR-D-00011 | Project Ref. No: A96PHF | Revision: C01