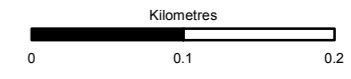


- Proposed Scheme
- 50m Study Area
- 100m Study Area
- Habitat Suitability**
- 1 High
- 1 Moderate
- 1 Low
- 2015 Red Squirrel Records**
- Sighting
- Drey - unknown if active
- Disused drey
- Feeding sign
- Ring barking
- 2016 Red Squirrel Records**
- Sighting
- Drey - unknown if active
- Disused drey
- Active drey
- Field sign
- Feeding Signs



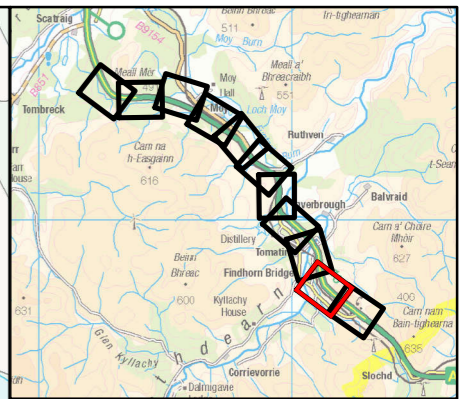
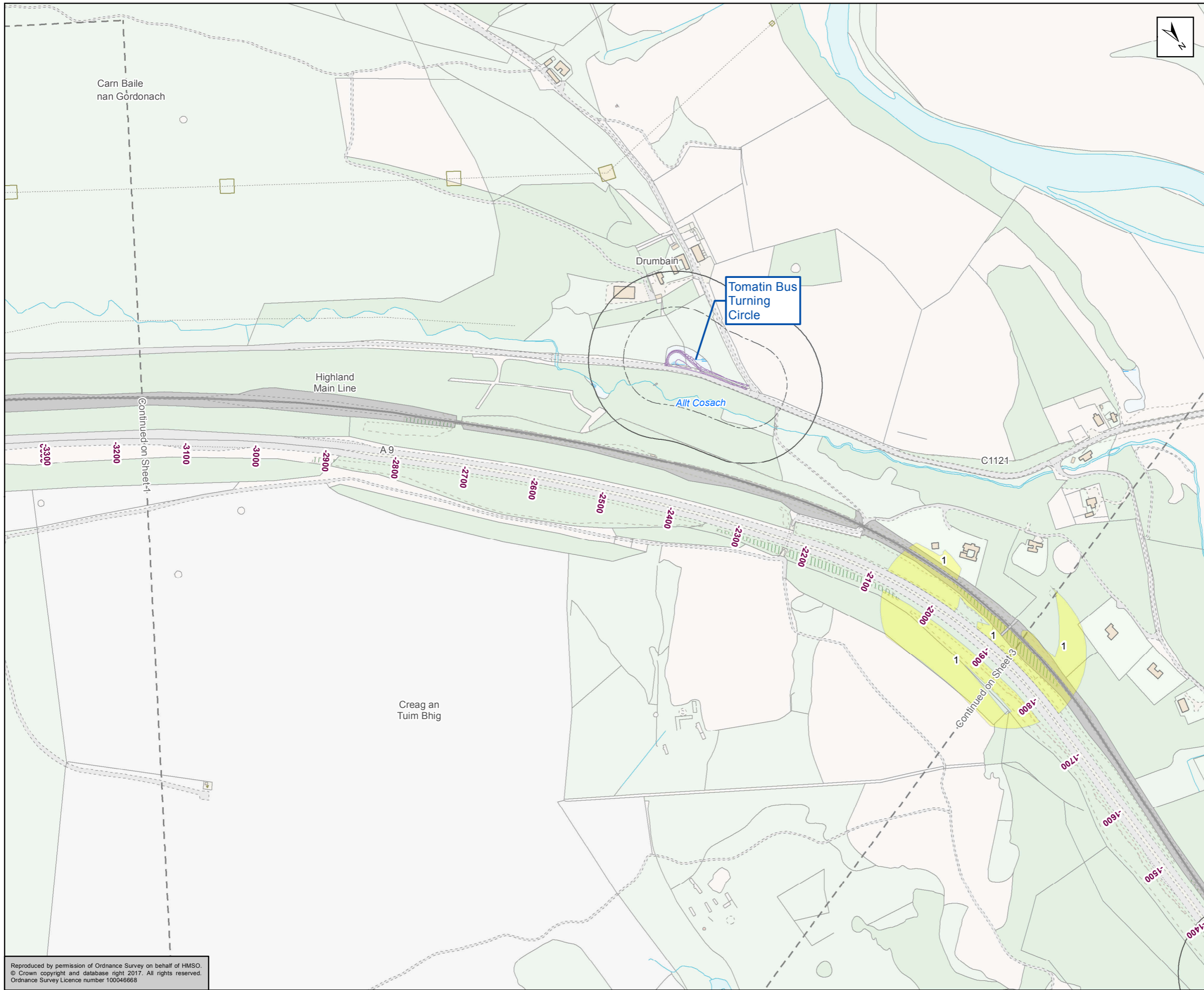
Status	FINAL	Suitability	B
--------	-------	-------------	---



Figure 12.14a
Red Squirrel Habitat
Suitability Assessment and Survey Data
Sheet 1 of 11

Scale	1:5,000	Drawn	RM	Checked	SK	Approved	RM	Authorised	SB
Document Number	A9P12-AMJ-EBD-Z_ZZZZZ_XX-DR-GI-0124							Revision	P03
Project	Originator	Volume							
Location	Type	Role	Number						

Reproduced by permission of Ordnance Survey on behalf of HMSO.
© Crown copyright and database right 2017. All rights reserved.
Ordnance Survey Licence number 100046668



Proposed Scheme
 50m Study Area
 100m Study Area

Habitat Suitability
 1 High
 1 Moderate
 1 Low

2015 Red Squirrel Records
 ▲ Sighting
 ● Drey - unknown if active
 + Disused drey
 ▼ Feeding sign
 ■ Ring barking

2016 Red Squirrel Records
 ▲ Sighting
 ● Drey - unknown if active
 + Disused drey
 + Active drey
 ◆ Field sign
 ◻ Feeding Signs

Kilometres
 0 0.1 0.2

Status	FINAL	Suitability	B
--------	-------	-------------	---

TRANSPORT SCOTLAND
 COMHDHAIL ALBA

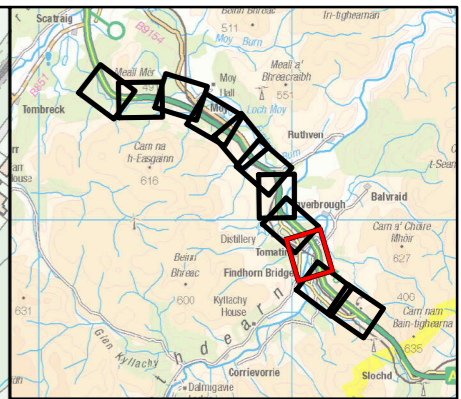
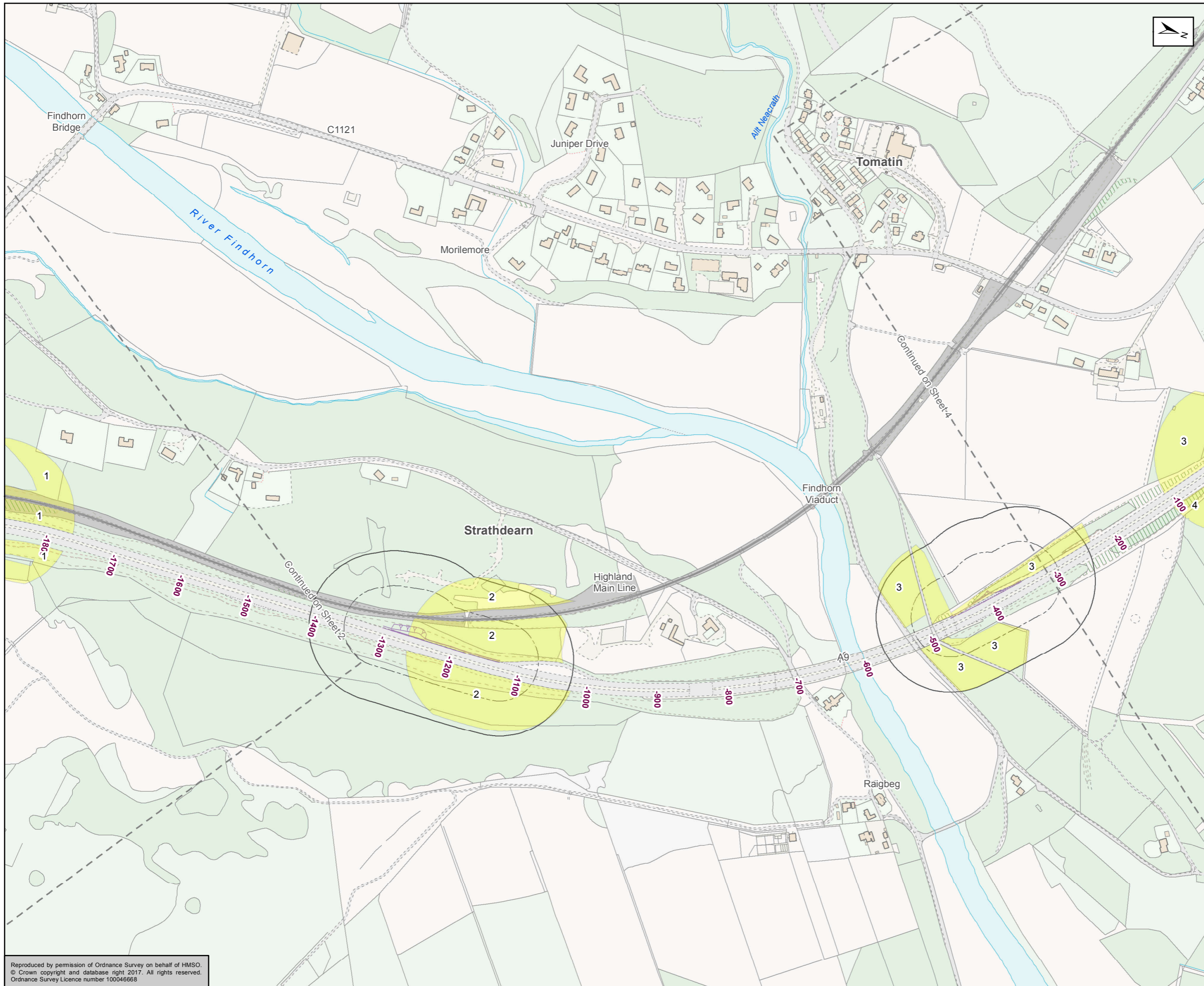
A9
 DUALLING
 PERTH TO INVERNESS
 Tomatin to Moy

ATKINS mouchel

Figure 12.14b
 Red Squirrel Habitat
 Suitability Assessment and Survey Data
 Sheet 2 of 11

Scale	1:5,000	Drawn	RM	Checked	SK	Approved	RM	Authorised	SB
Document Number	A9P12-AMJ-EBD-Z_ZZZZZ_XX-DR-GI-0125							Revision	P02
Project	Originator	Volume							
Location	Type	Role	Number						

Reproduced by permission of Ordnance Survey on behalf of HMSO.
 © Crown copyright and database right 2017. All rights reserved.
 Ordnance Survey Licence number 100046668



Proposed Scheme
 50m Study Area
 100m Study Area
Habitat Suitability
 High
 Moderate
 Low
2015 Red Squirrel Records
 Sighting
 Drey - unknown if active
 Disused drey
 Feeding sign
 Ring barking
2016 Red Squirrel Records
 Sighting
 Drey - unknown if active
 Disused drey
 Active drey
 Field sign
 Feeding Signs

Status: FINAL
 Substrate: B

Client: **TRANSPORT SCOTLAND**
 COMHDHAIL ALBA

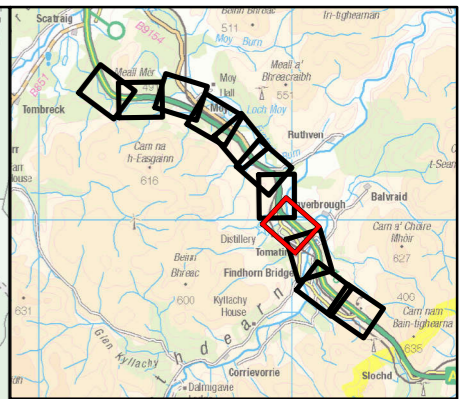
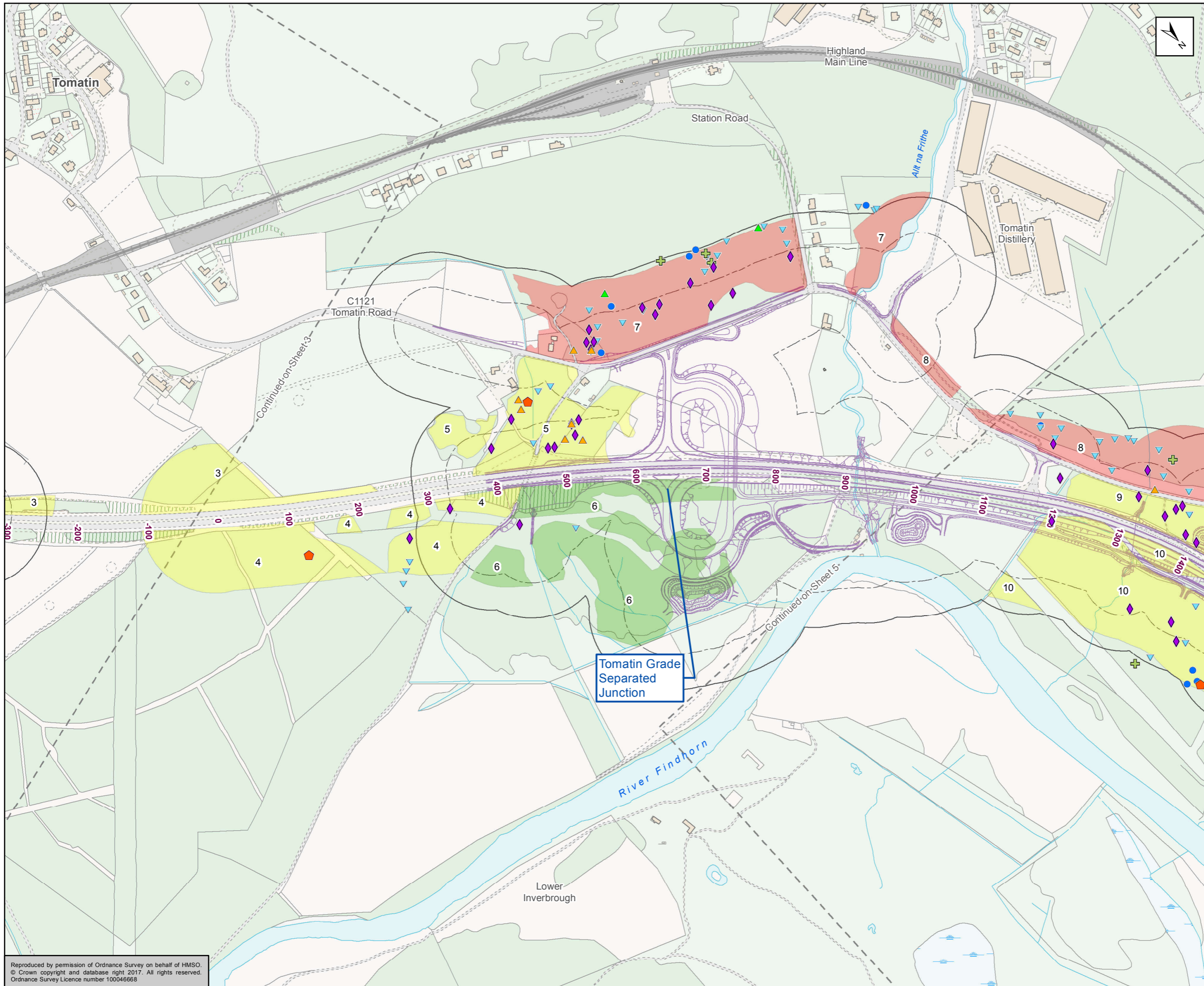
A9
 DUALLING
 PERTH TO INVERNESS
 Tomatin to Moy

ATKINS mouchel

Title: **Figure 12.14c**
Red Squirrel Habitat
Suitability Assessment and Survey Data
 Sheet 3 of 11

Scale	1:5,000	Drawn	RM	Checked	SK	Approved	RM	Authorised	SB
Document Number	A9P12-AMJ-EBD-Z_ZZZZZ_XX-DR-GI-0126							Revision	P02
Project	Originator	Volume							
Location	Type	Role	Number						

Reproduced by permission of Ordnance Survey on behalf of HMSO.
 © Crown copyright and database right 2017. All rights reserved.
 Ordnance Survey Licence number 100046668



Proposed Scheme
 50m Study Area
 100m Study Area
Habitat Suitability
 1 High
 1 Moderate
 1 Low
2015 Red Squirrel Records
 ▲ Sighting
 ● Drey - unknown if active
 ⊕ Disused drey
 ▼ Feeding sign
 ■ Ring barking
2016 Red Squirrel Records
 ▲ Sighting
 ● Drey - unknown if active
 ⊕ Disused drey
 ⊕ Active drey
 ◆ Field sign
 ◊ Feeding Signs

Kilometres
 0 0.1 0.2

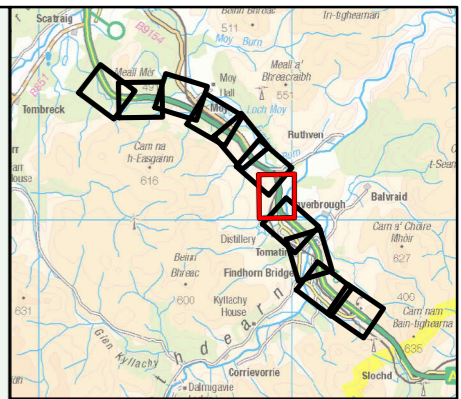
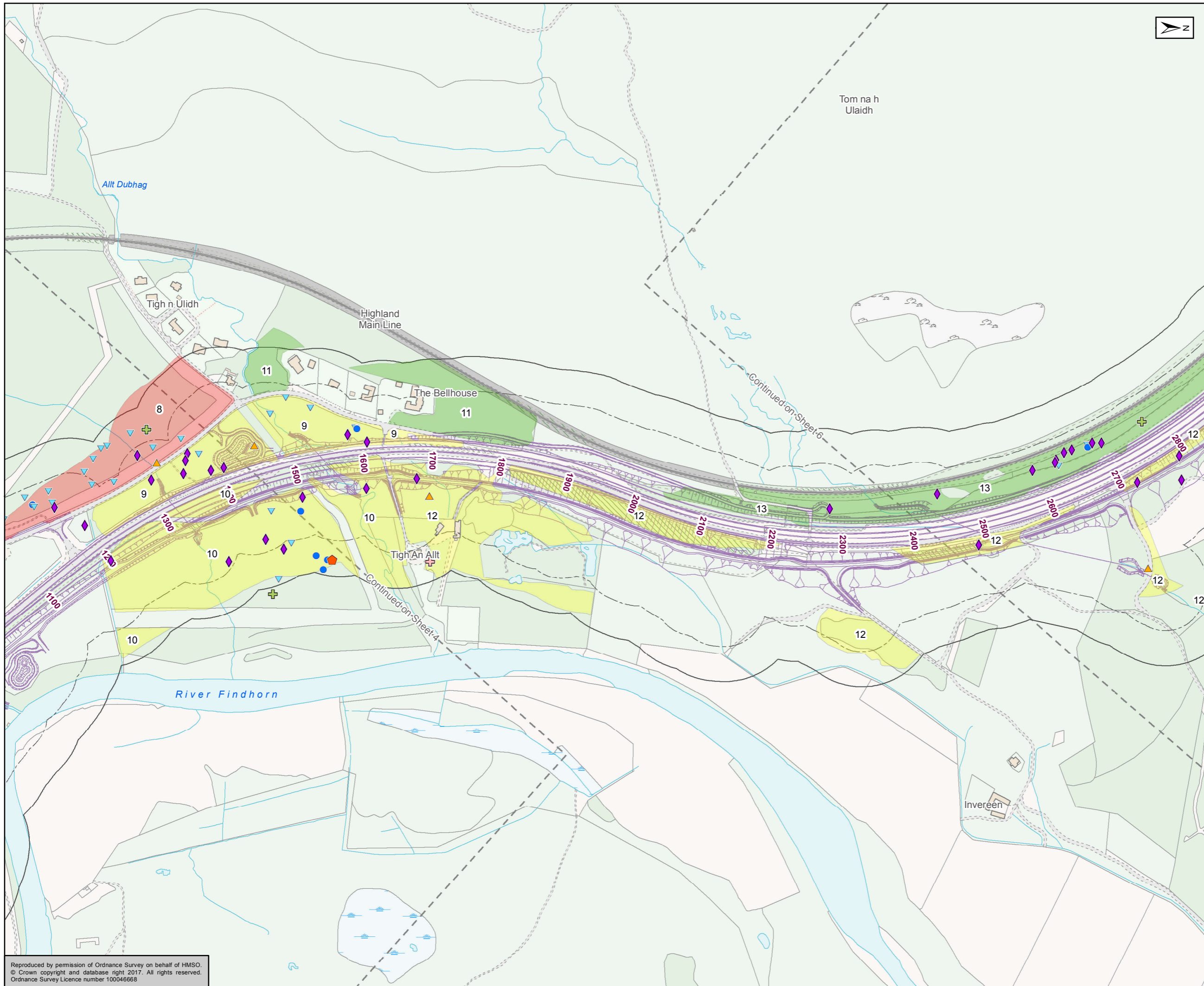
Status	FINAL	Suitability	B
--------	-------	-------------	---



Figure 12.14d
 Red Squirrel Habitat
 Suitability Assessment and Survey Data
 Sheet 4 of 11

Scale	1:5,000	Drawn	RM	Checked	SK	Approved	RM	Authorised	SB
Document Number	A9P12-AMJ-EBD-Z_ZZZZ_XX-DR-GI-0127							Revision	P02
Project	Originator	Volume							
Location	Type	Role	Number						

Reproduced by permission of Ordnance Survey on behalf of HMSO.
 © Crown copyright and database right 2017. All rights reserved.
 Ordnance Survey Licence number 100046668



Proposed Scheme
 50m Study Area
 100m Study Area

Habitat Suitability
 1 High
 1 Moderate
 1 Low

2015 Red Squirrel Records
 ▲ Sighting
 ● Drey - unknown if active
 + Disused drey
 ▼ Feeding sign
 ■ Ring barking

2016 Red Squirrel Records
 ▲ Sighting
 ● Drey - unknown if active
 + Disused drey
 ● Active drey
 ◆ Field sign
 ▭ Feeding Signs

Kilometres
 0 0.1 0.2

Status	FINAL	Suitability	B
--------	-------	-------------	---

TRANSPORT SCOTLAND
 COMHDHAIL ALBA

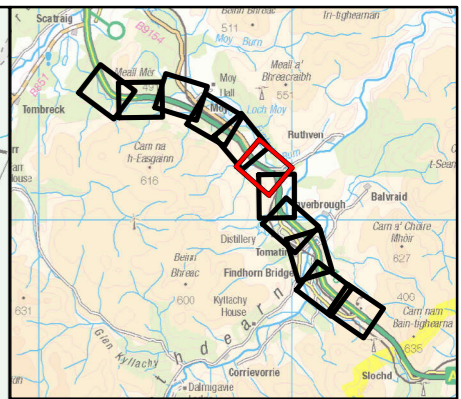
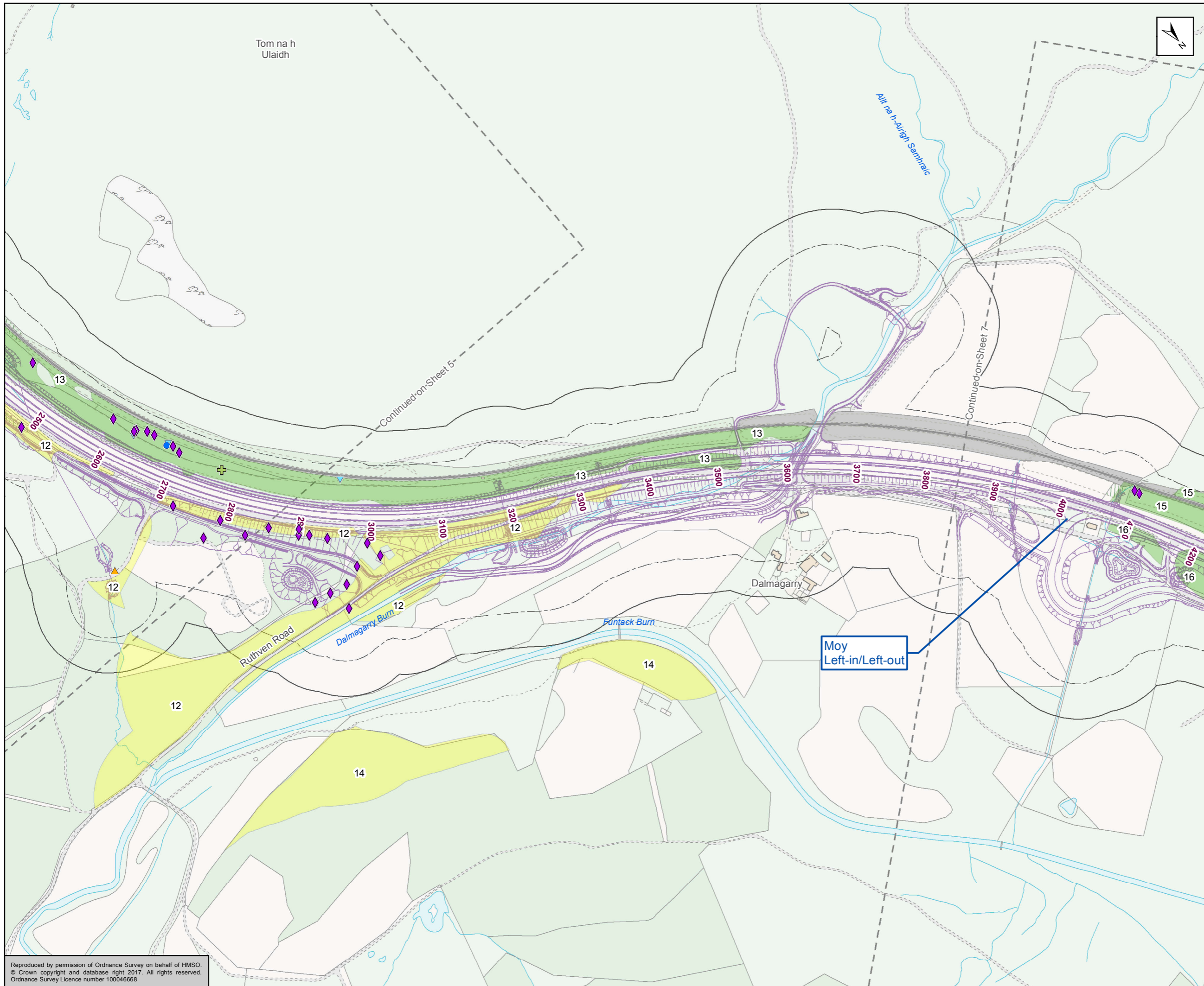
A9 DUALLING
 PERTH TO INVERNESS
 Tomatin to Moy

ATKINS mouchel

Figure 12.14e
 Red Squirrel Habitat
 Suitability Assessment and Survey Data
 Sheet 5 of 11

Scale	1:5,000	Drawn	RM	Checked	SK	Approved	RM	Authorised	SB
Document Number	A9P12-AMJ-EBD-Z_ZZZZZ_XZ-DR-GI-0128							Revision	P02
Project	Originator	Volume							
Location	Type	Role	Number						

Reproduced by permission of Ordnance Survey on behalf of HMSO.
 © Crown copyright and database right 2017. All rights reserved.
 Ordnance Survey Licence number 100046668



Proposed Scheme
 50m Study Area
 100m Study Area
Habitat Suitability
 1 High
 1 Moderate
 1 Low
2015 Red Squirrel Records
 ▲ Sighting
 ● Drey - unknown if active
 + Disused drey
 ▼ Feeding sign
 ■ Ring barking
2016 Red Squirrel Records
 ▲ Sighting
 ● Drey - unknown if active
 + Disused drey
 + Active drey
 ◆ Field sign
 ▭ Feeding Signs

Kilometres
0 0.1 0.2

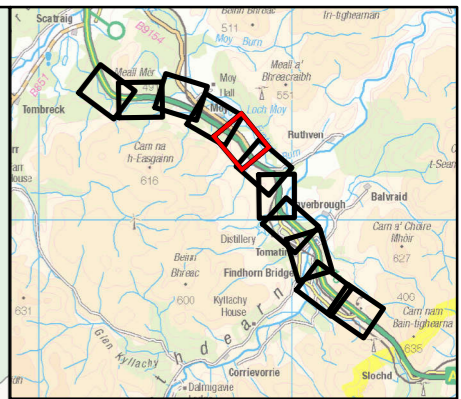
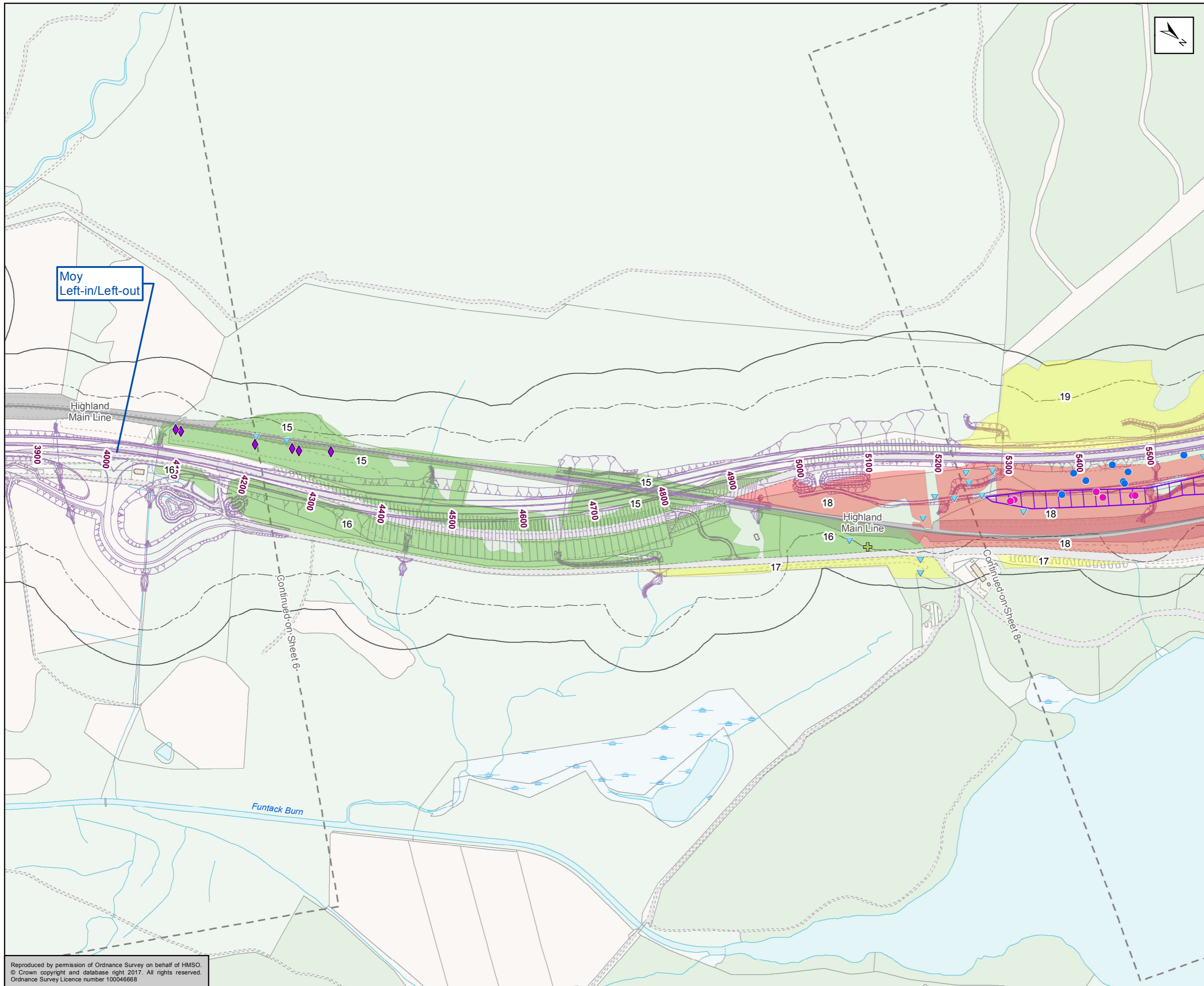
Status	FINAL	Suitability	B
--------	-------	-------------	---



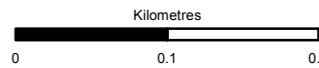
Figure 12.14f
Red Squirrel Habitat
Suitability Assessment and Survey Data
Sheet 6 of 11

Scale	1:5,000	Drawn	RM	Checked	SK	Approved	RM	Authorised	SB
Document Number	A9P12-AMJ-EBD-Z_ZZZZZ_XX-DR-GI-0129							Revision	P02
Project	Originator	Volume							
Location	Type	Role	Number						

Reproduced by permission of Ordnance Survey on behalf of HMSO.
© Crown copyright and database right 2017. All rights reserved.
Ordnance Survey Licence number 100046668



Proposed Scheme
 50m Study Area
 100m Study Area
Habitat Suitability
 1 High
 1 Moderate
 1 Low
2015 Red Squirrel Records
 ▲ Sighting
 ● Drey - unknown if active
 + Disused drey
 ▼ Feeding sign
 ■ Ring barking
2016 Red Squirrel Records
 ▲ Sighting
 ● Drey - unknown if active
 + Disused drey
 + Active drey
 ◆ Field sign
 ▭ Feeding Signs



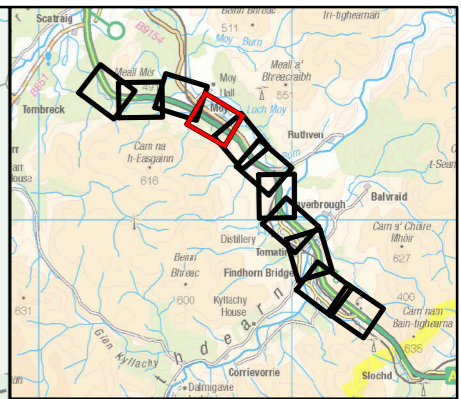
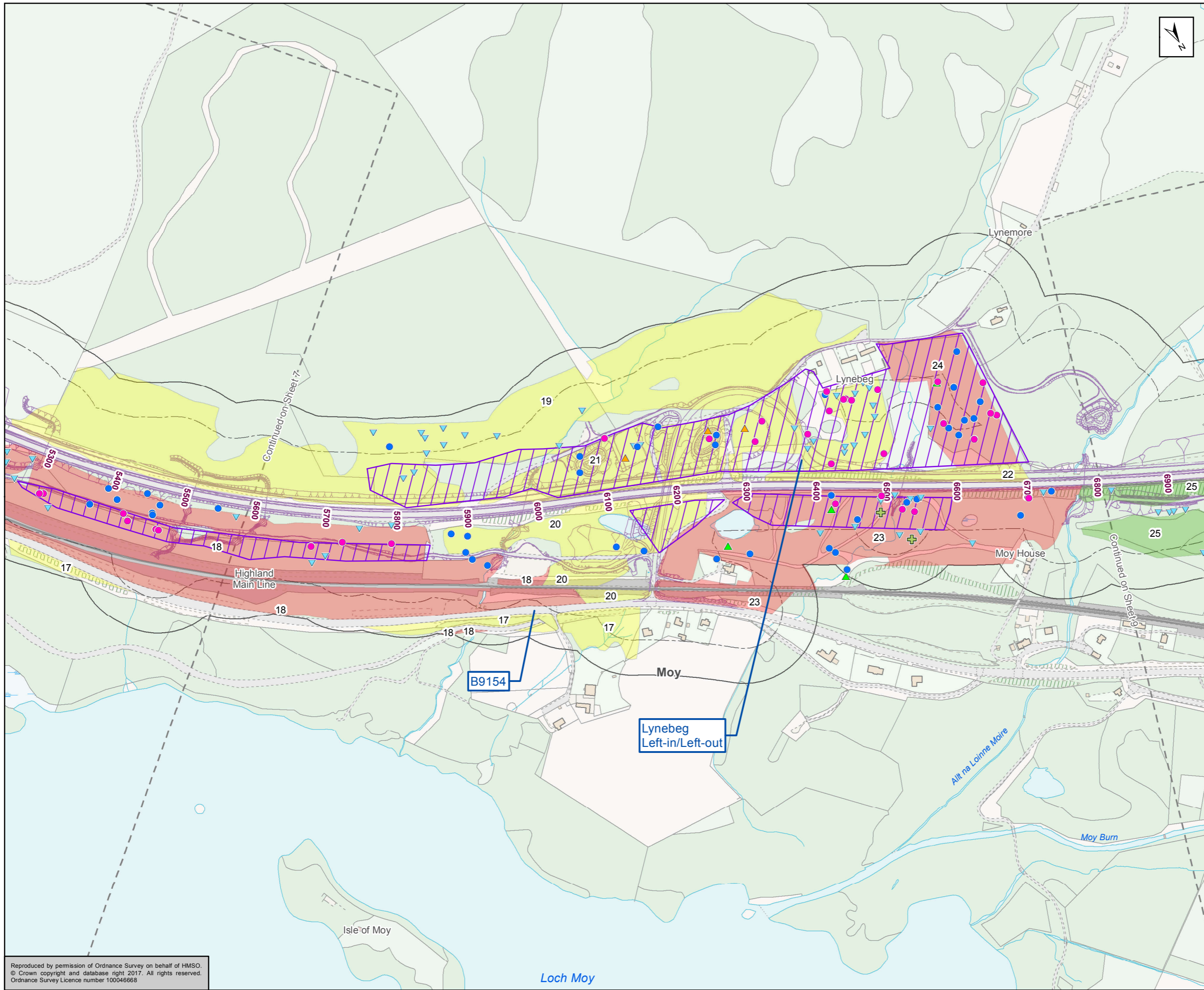
Status	FINAL	Suitability	B
--------	-------	-------------	---



Figure 12.14g
 Red Squirrel Habitat
 Suitability Assessment and Survey Data
 Sheet 7 of 11

Scale	1:5,000	Drawn	RM	Checked	SK	Approved	RM	Authorised	SB
Document Number	A9P12-AMJ-EBD-Z_ZZZZZ_XX-DR-GI-0130							Revision	P02
Project	Originator	Volume							
Location	Type	Role	Number						

Reproduced by permission of Ordnance Survey on behalf of HMSO.
 © Crown copyright and database right 2017. All rights reserved.
 Ordnance Survey Licence number 100046668



Proposed Scheme
 50m Study Area
 100m Study Area
Habitat Suitability
 1 High
 1 Moderate
 1 Low
2015 Red Squirrel Records
 ▲ Sighting
 ● Drey - unknown if active
 + Disused drey
 ▼ Feeding sign
 ■ Ring barking
2016 Red Squirrel Records
 ▲ Sighting
 ● Drey - unknown if active
 + Disused drey
 + Active drey
 ◆ Field sign
 ▭ Feeding Signs

Status: FINAL
 Subtitle: B

Client: **TRANSPORT SCOTLAND**
 COMHDHAIL ALBA

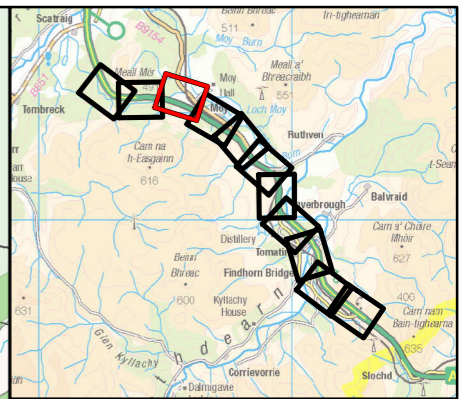
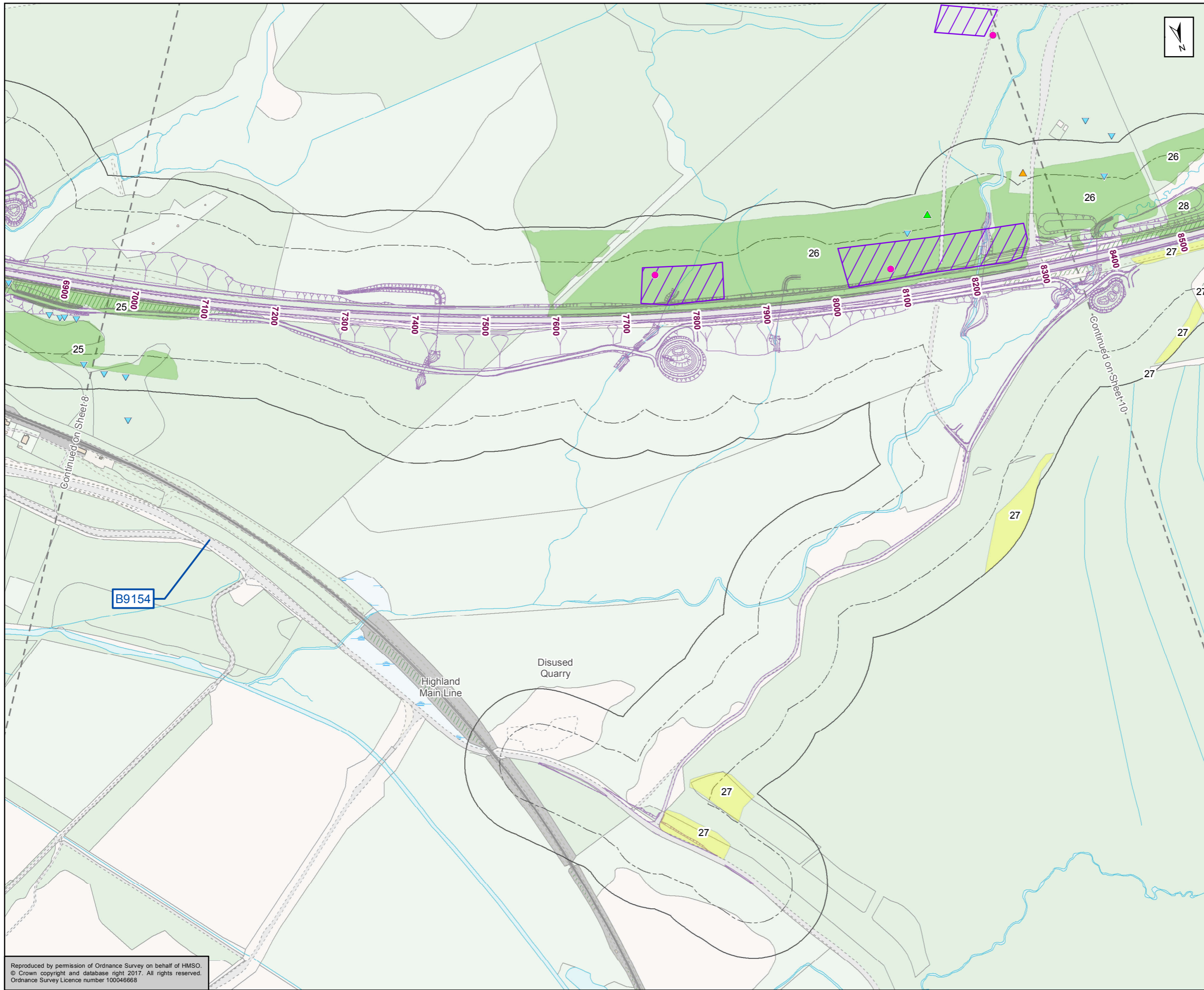
A9
DUALING
 PERTH TO INVERNESS
 Tomatin to Moy

ATKINS mouchel

Title: **Figure 12.14h**
Red Squirrel Habitat
Suitability Assessment and Survey Data
 Sheet 8 of 11

Scale	1:5,000	Drawn	RM	Checked	SK	Approved	RM	Authorised	SB
Document Number	A9P12-AMJ-EBD-Z_ZZZZZ_XX-DR-GI-0131							Revision	P02
Project	Originator	Volume							
Location	Type	Role	Number						

Reproduced by permission of Ordnance Survey on behalf of HMSO.
 © Crown copyright and database right 2017. All rights reserved.
 Ordnance Survey Licence number 100046668



Proposed Scheme
 50m Study Area
 100m Study Area

Habitat Suitability
 1 High
 1 Moderate
 1 Low

2015 Red Squirrel Records
 ▲ Sighting
 ● Drey - unknown if active
 ⊕ Disused drey
 ▼ Feeding sign
 ■ Ring barking

2016 Red Squirrel Records
 ▲ Sighting
 ● Drey - unknown if active
 ⊕ Disused drey
 ⊕ Active drey
 ◆ Field sign
 ▭ Feeding Signs

Kilometres
 0 0.1 0.2

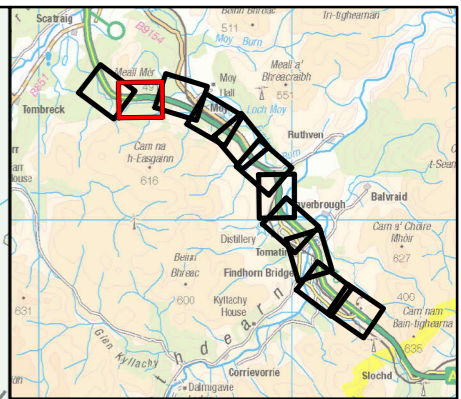
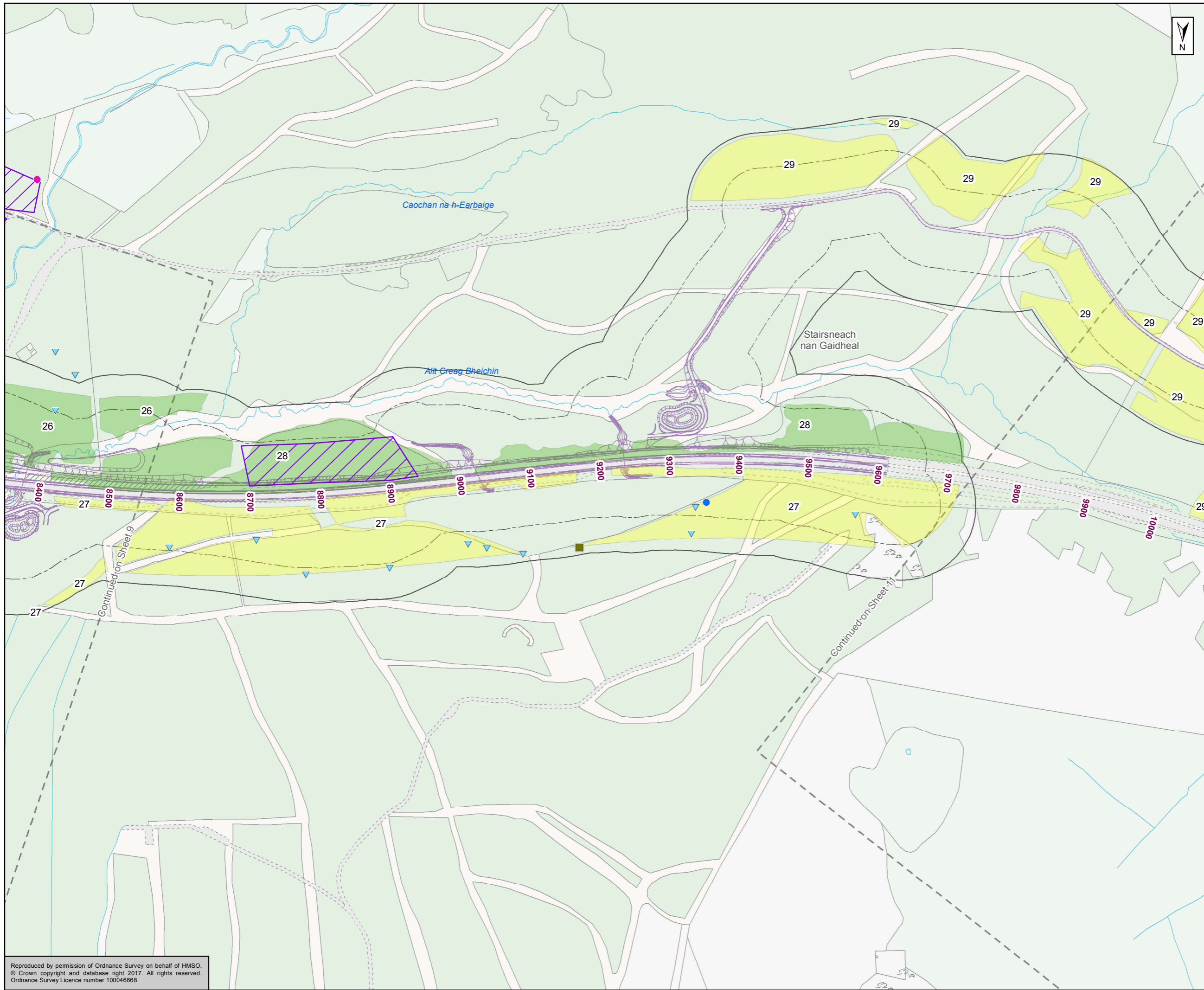
Status	FINAL	Suitability	B
--------	-------	-------------	---



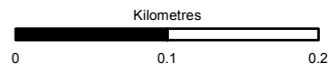
Figure 12.14i
 Red Squirrel Habitat
 Suitability Assessment and Survey Data
 Sheet 9 of 11

Scale	1:5,000	Drawn	RM	Checked	SK	Approved	RM	Authorised	SB
Document Number	A9P12-AMJ-EBD-Z_ZZZZZ_XX-DR-GI-0132							Revision	P02
Project	Originator	Volume							
Location	Type	Role	Number						

Reproduced by permission of Ordnance Survey on behalf of HMSO.
 © Crown copyright and database right 2017. All rights reserved.
 Ordnance Survey Licence number 100046668



Proposed Scheme
 50m Study Area
 100m Study Area
Habitat Suitability
 1 High
 1 Moderate
 1 Low
2015 Red Squirrel Records
 ▲ Sighting
 ● Drey - unknown if active
 + Disused drey
 ▼ Feeding sign
 ■ Ring barking
2016 Red Squirrel Records
 ▲ Sighting
 ● Drey - unknown if active
 + Disused drey
 + Active drey
 ◆ Field sign
 ▭ Feeding Signs



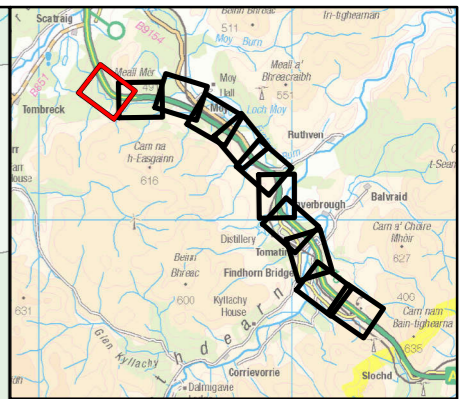
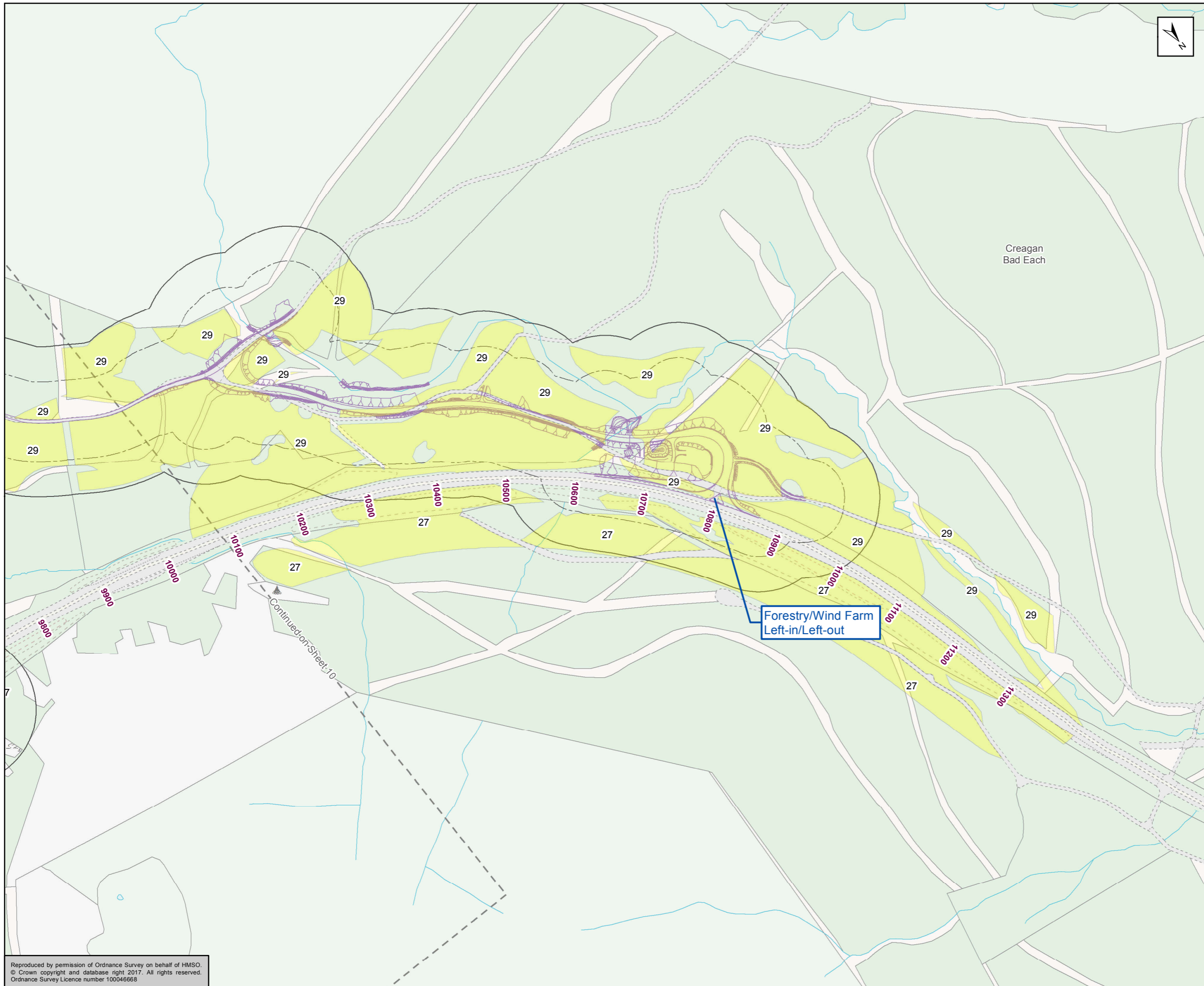
Status	FINAL	Suitability	B
--------	-------	-------------	---



Figure 12.14j
 Red Squirrel Habitat
 Suitability Assessment and Survey Data
 Sheet 10 of 11

Scale	1:5,000	Drawn	RM	Checked	SK	Approved	RM	Authorised	SB
Document Number	A9P12-AMJ-EBD-Z_ZZZZZ_XX-DR-GI-0133							Revision	P02
Project	Originator	Volume							
Location	Type	Role	Number						

Reproduced by permission of Ordnance Survey on behalf of HMSO.
 © Crown copyright and database right 2017. All rights reserved.
 Ordnance Survey Licence number 100046668



Proposed Scheme
 50m Study Area
 100m Study Area

Habitat Suitability

- 1 High
- 1 Moderate
- 1 Low

2015 Red Squirrel Records

- ▲ Sighting
- Drey - unknown if active
- ⊕ Disused drey
- ▼ Feeding sign
- Ring barking

2016 Red Squirrel Records

- ▲ Sighting
- Drey - unknown if active
- ⊕ Disused drey
- ⬢ Active drey
- ◆ Field sign
- ▭ Feeding Signs

Kilometres
0 0.1 0.2

Status	FINAL	Suitability	B
--------	-------	-------------	---

TRANSPORT SCOTLAND
 COMHDHAIL ALBA

A9
 DUALLING
 PERTH TO INVERNESS
 Tomatin to Moy

ATKINS mouchel

Figure 12.14k
 Red Squirrel Habitat
 Suitability Assessment and Survey Data
 Sheet 11 of 11

Scale	1:5,000	Drawn	RM	Checked	SK	Approved	RM	Authorised	SB
Document Number	A9P12-AMJ-EBD-Z_ZZZZZ_XX-DR-GI-0193							Revision	P01
Project	Originator	Volume							
Location	Type	Role	Number						

Reproduced by permission of Ordnance Survey on behalf of HMSO.
 © Crown copyright and database right 2017. All rights reserved.
 Ordnance Survey Licence number 100046668