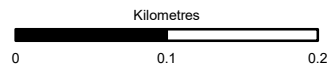


- Proposed Scheme
 - Proposed Culverts
 - Proposed Drains
 - Proposed Bridge
 - Proposed Realignments
 - Proposed SuDs Ponds
 - Proposed Infiltration Basin
 - Proposed Drainage Ditches
 - Mainline Outfalls
- Flood Risk**
- Water Body
 - AMJV Baseline 0.5% AEP Extent
- Private Water Supply**
- Property Supplied by Surface Water Source
 - Surface Water Source
- CAR Licence Abstractions**
- Allt Cosach Hydrostation Intake
 - Tomatin Distillery Intake



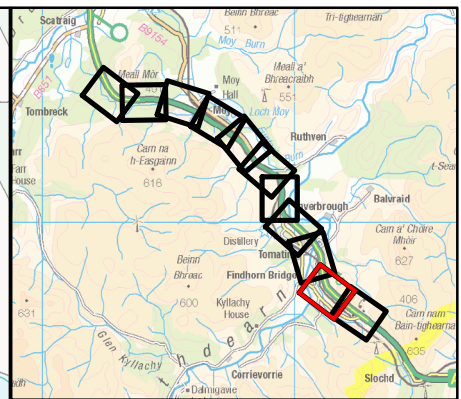
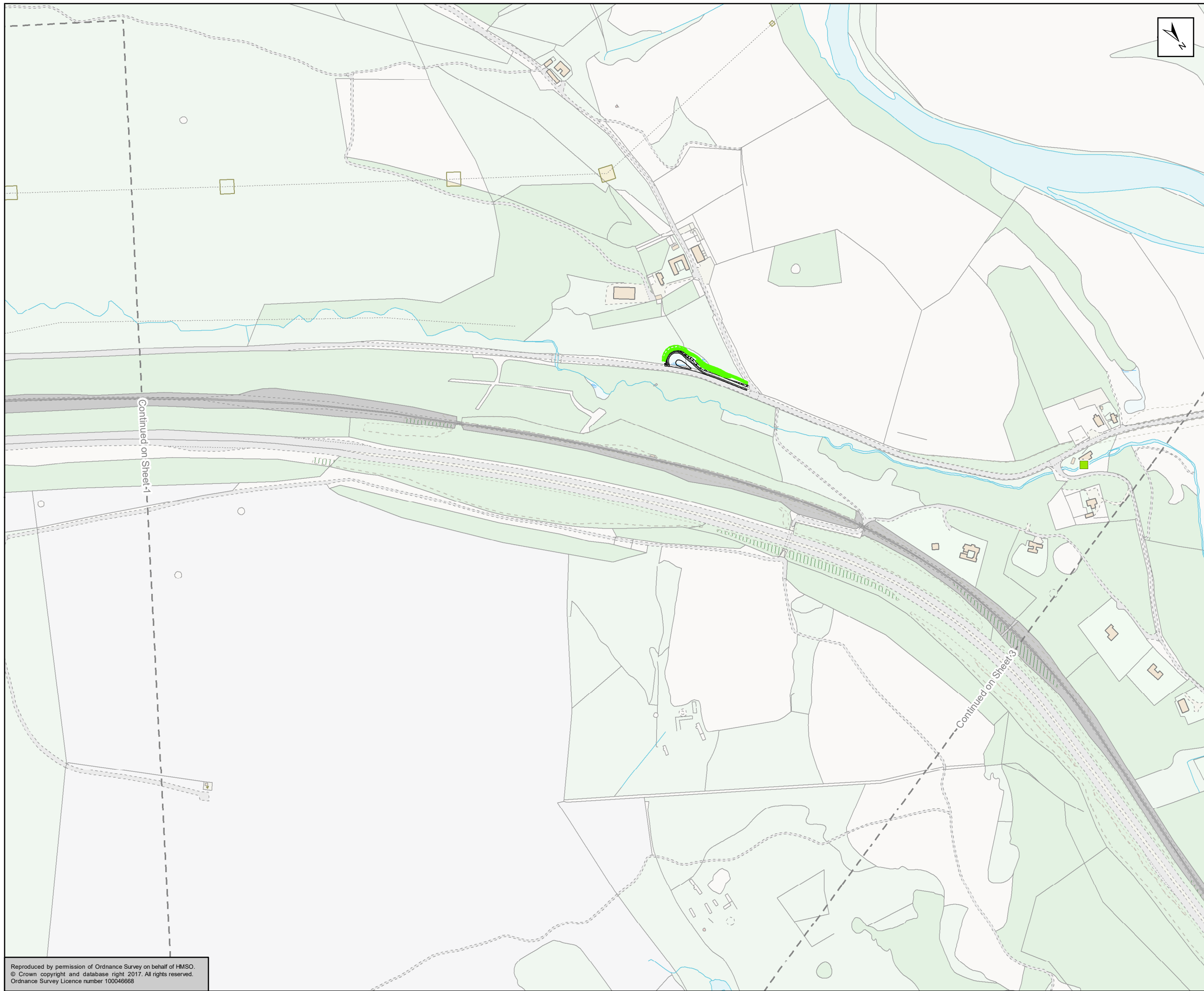
Status	FINAL	Subsidiary	B
--------	-------	------------	---



Figure 11.1a
Surface Water
Sheet 1 of 11

Scale	1:5,000	Drawn	H AH	Checked	SS	Approved	RM	Authorised	SB	
Document Number	Project Originator Volume A9P12-AMJ-EWE-Z_ZZZZZ_XX-DR-GI-0010								Revision	P03
Location	Type	Role	Number							

Reproduced by permission of Ordnance Survey on behalf of HMSO.
© Crown copyright and database right 2017. All rights reserved.
Ordnance Survey Licence number 100046668



Proposed Scheme

- Proposed Culverts
- Proposed Drains
- Proposed Bridge
- Proposed Realignments
- Proposed SuDs Ponds
- Proposed Infiltration Basin
- Proposed Drainage Ditches
- Mainline Outfalls

Flood Risk

- Water Body
- AMJV Baseline 0.5% AEP Extent

Private Water Supply

- Property Supplied by Surface Water Source
- Surface Water Source

CAR Licence Abstractions

- Allt Cosach Hydrostation Intake
- Tomatin Distillery Intake

Kilometres
0 0.1 0.2

Status	FINAL	Subsidiary	B
--------	-------	------------	---

Client
TRANSPORT SCOTLAND
COMHDHAIL ALBA

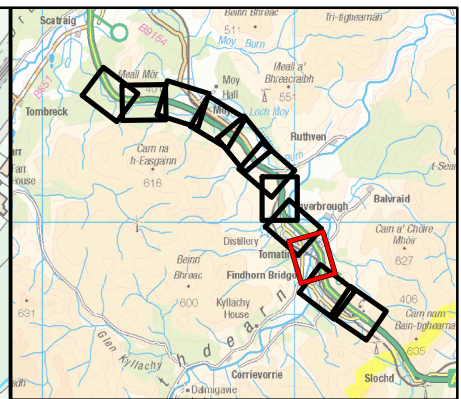
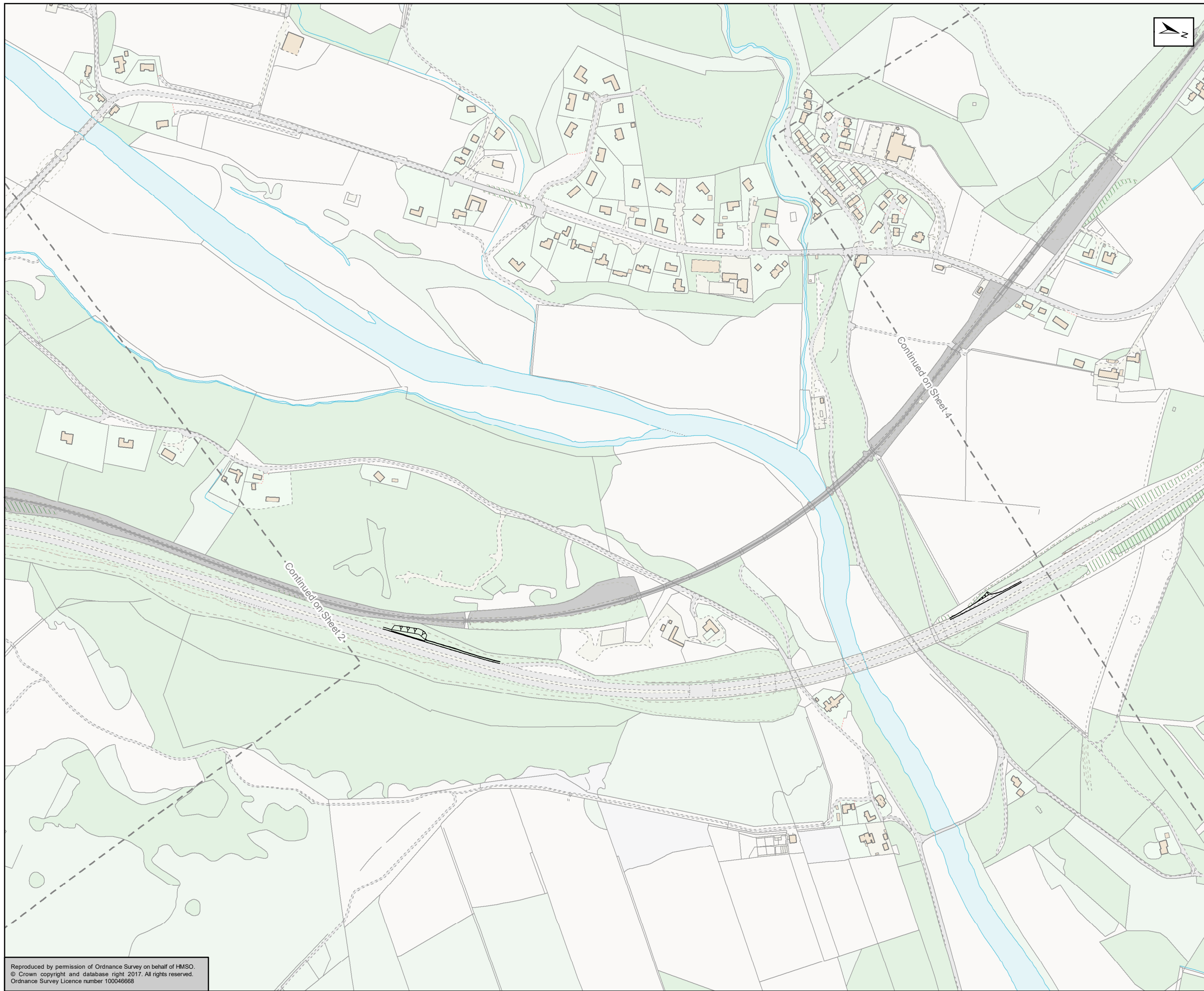
A9
DUALING
PERTH TO INVERNESS
Tomatin to Moy

ATKINS mouchel

Figure 11.1b
Surface Water
Sheet 2 of 11

Scale	1:5,000	Drawn	HAH	Checked	SS	Approved	RM	Authorised	SB
Document Number	Project Originator Volume A9P12-AMJ-EWE-Z_ZZZZ_XX-DR-GI-0011							Revision	P03
Location	Type	Role	Number						

Reproduced by permission of Ordnance Survey on behalf of HMSO.
© Crown copyright and database right 2017. All rights reserved.
Ordnance Survey Licence number 100046668



Proposed Scheme

- Proposed Culverts
- Proposed Drains
- Proposed Bridge
- Proposed Realignments
- Proposed SuDs Ponds
- Proposed Infiltration Basin
- Proposed Drainage Ditches
- Mainline Outfalls

Flood Risk

- Water Body
- AMJV Baseline 0.5% AEP Extent

Private Water Supply

- Property Supplied by Surface Water Source
- Surface Water Source

CAR Licence Abstractions

- Allt Cosach Hydrostation Intake
- Tomatin Distillery Intake

Kilometres
0 0.1 0.2

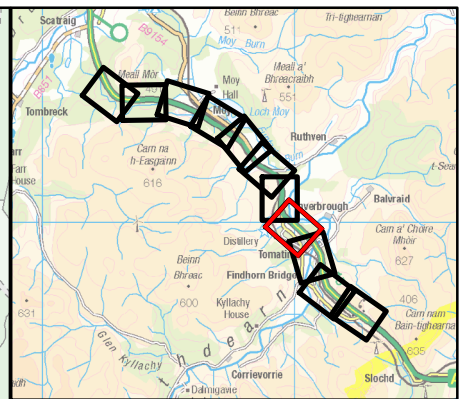
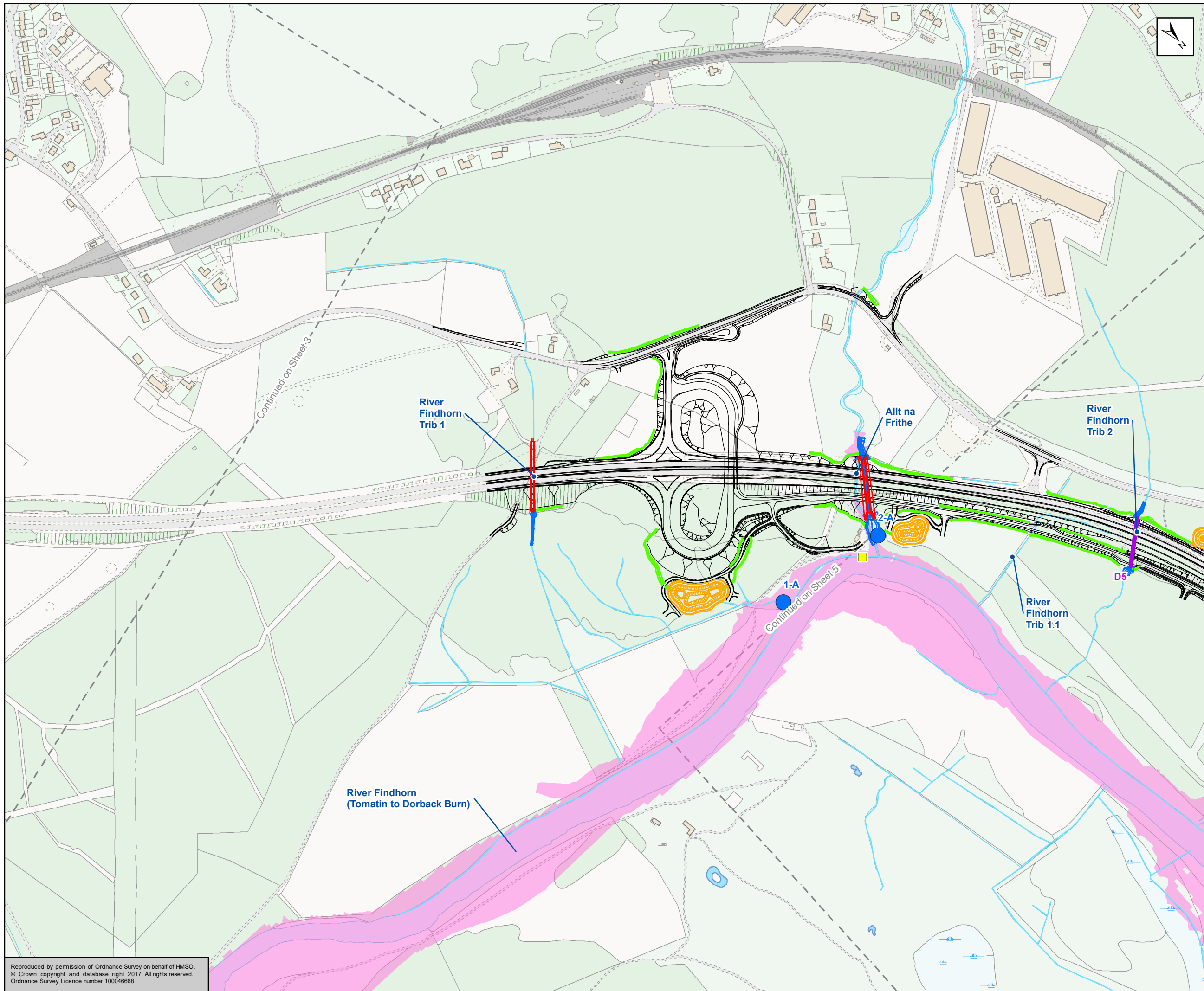
Status	FINAL	Subsidiary	B
--------	-------	------------	---



Figure 11.1c
Surface Water
Sheet 3 of 11

Scale	1:5,000	Drawn	HAH	Checked	SS	Approved	RM	Authorised	SB	
Document Number	A9P12-AMJ-EWE-Z_ZZZZ_XX-DR-GI-0012								Revision	P03
Project	Originator	Volume								
Location	Type	Role	Number							

Reproduced by permission of Ordnance Survey on behalf of HMSO.
© Crown copyright and database right 2017. All rights reserved.
Ordnance Survey Licence number 100046668



Legend

- Proposed Scheme
- Proposed Culverts
- Proposed Drains
- Proposed Bridge
- Proposed Realignments
- Proposed SuDs Ponds
- Proposed Infiltration Basin
- Proposed Drainage Ditches
- Mainline Outfalls

Flood Risk

- Water Body
- AMJV Baseline 0.5% AEP Extent

Private Water Supply

- Property Supplied by Surface Water Source
- Surface Water Source

CAR Licence Abstractions

- Allt Cosach Hydrostation Intake
- Tomatin Distillery Intake

Scale

Kilometres

0 0.1 0.2

Status: FINAL Substudy: B

Client: **TRANSPORT SCOTLAND**
COMHDHAIL ALBA

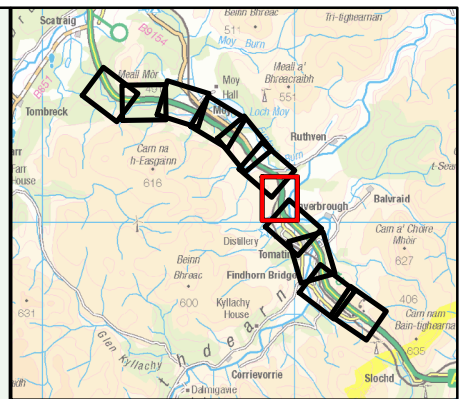
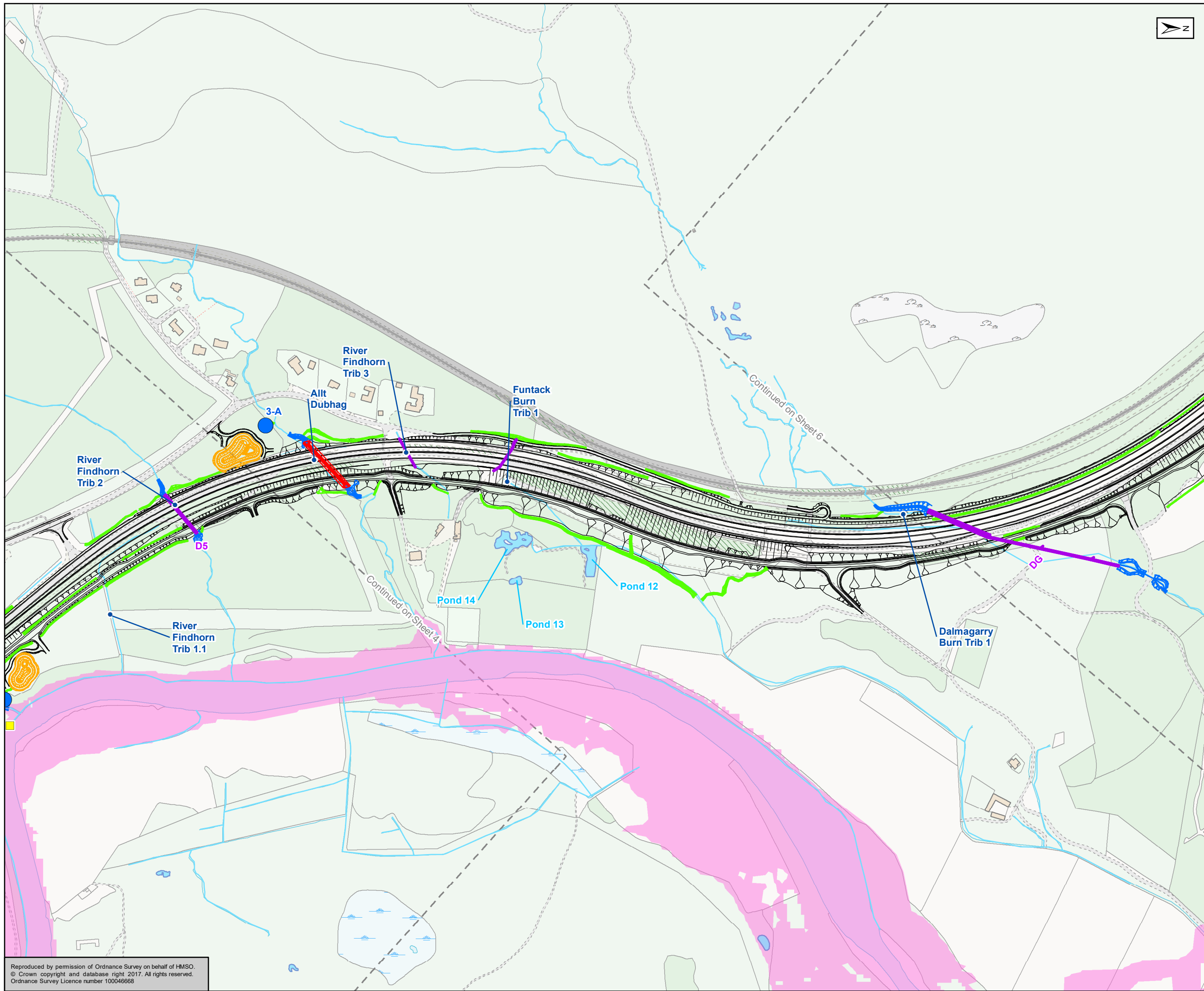
A9
DUALLING
PERTH TO INVERNESS
Tomatin to Moy

ATKINS mouchel

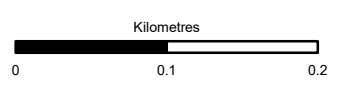
Figure 11.1d
Surface Water
Sheet 4 of 11

Scale	1:5,000	Drawn	HAH	Checked	SS	Approved	RM	Authorised	SB	
Document Number	A9P12-AMJ-EWE-Z_ZZZZ_XX-DR-GI-0070								Revision	P02
Project	Originator	Volume								
Location	Type	Role								

Reproduced by permission of Ordnance Survey on behalf of HMSO.
© Crown copyright and database right 2017. All rights reserved.
Ordnance Survey Licence number 100046668



- Proposed Scheme
 - Proposed Culverts
 - Proposed Drains
 - Proposed Bridge
 - Proposed Realignments
 - Proposed SuDs Ponds
 - Proposed Infiltration Basin
 - Proposed Drainage Ditches
 - Mainline Outfalls
- Flood Risk**
- Water Body
 - AMJV Baseline 0.5% AEP Extent
- Private Water Supply**
- Property Supplied by Surface Water Source
 - Surface Water Source
- CAR Licence Abstractions**
- Allt Cosach Hydrostation Intake
 - Tomatin Distillery Intake



Status: FINAL Substudy: B

Client: **TRANSPORT SCOTLAND**
COMHDHAIL ALBA

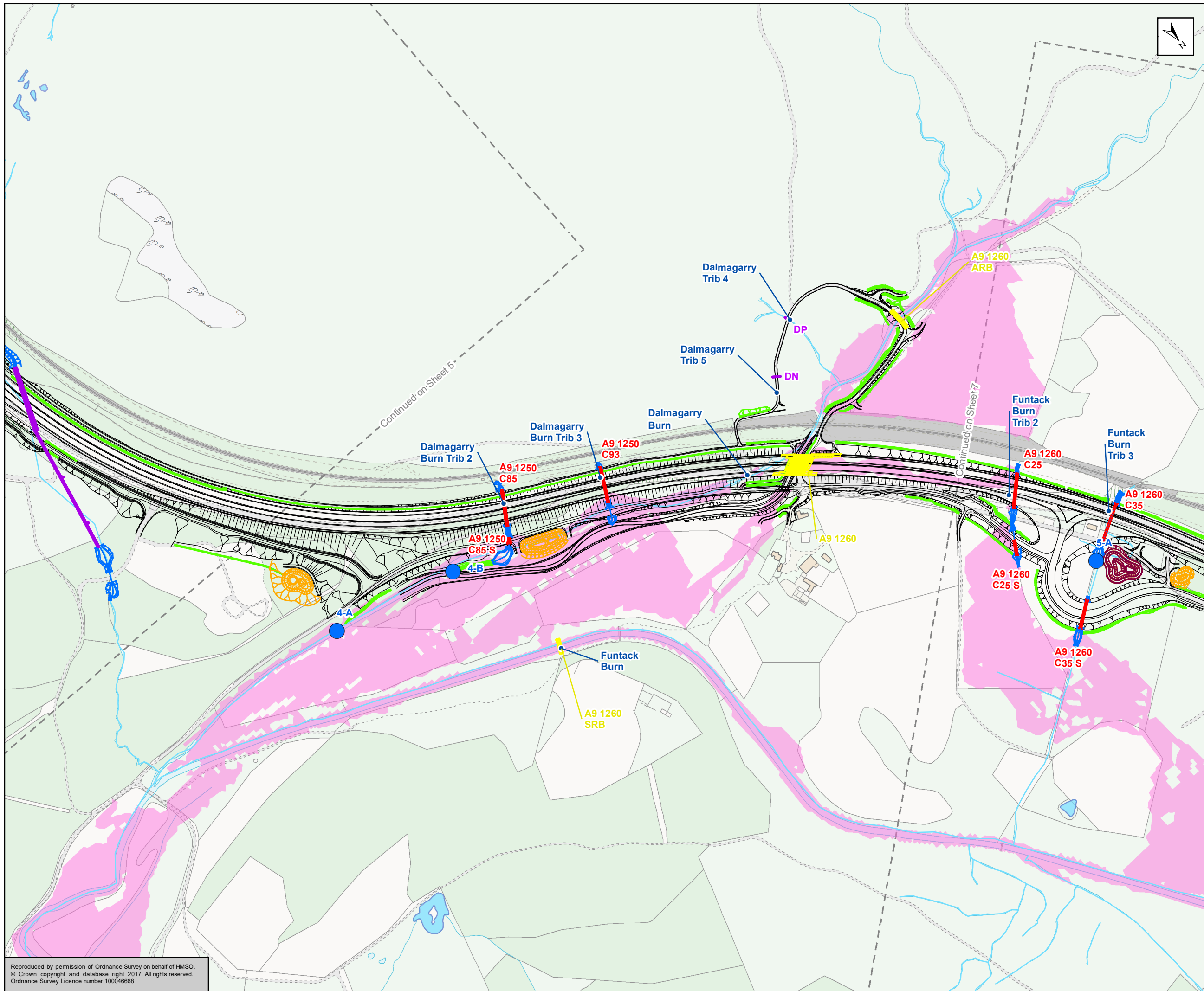


ATKINS mouchel

Figure 11.1e
Surface Water
Sheet 5 of 11

Scale	1:5,000	Drawn	HAH	Checked	SS	Approved	RM	Authorised	SB
Document Number	A9P12-AMJ-EWE-Z_ZZZZ_XX-DR-GI-0071							Revision	P02
Project	Originator	Volume							
Location	Type	Role	Number						

Reproduced by permission of Ordnance Survey on behalf of HMSO.
© Crown copyright and database right 2017. All rights reserved.
Ordnance Survey Licence number 100046668



Legend

- Proposed Scheme
- Proposed Culverts
- Proposed Drains
- Proposed Bridge
- Proposed Realignments
- Proposed SuDs Ponds
- Proposed Infiltration Basin
- Proposed Drainage Ditches
- Mainline Outfalls

Flood Risk

- Water Body
- AMJV Baseline 0.5% AEP Extent

Private Water Supply

- Property Supplied by Surface Water Source
- Surface Water Source

CAR Licence Abstractions

- Allt Cosach Hydrostation Intake
- Tomatin Distillery Intake

Kilometres
0 0.1 0.2

Status	FINAL	Subsidiary	B
--------	-------	------------	---

TRANSPORT SCOTLAND
COMHDHAIL ALBA

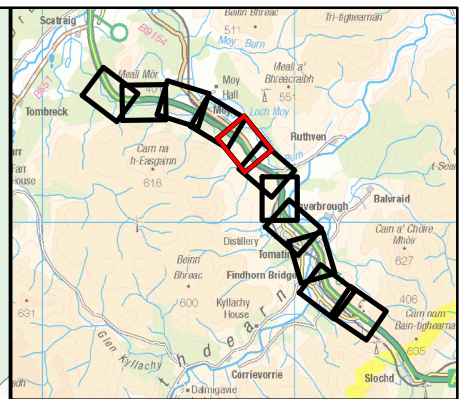
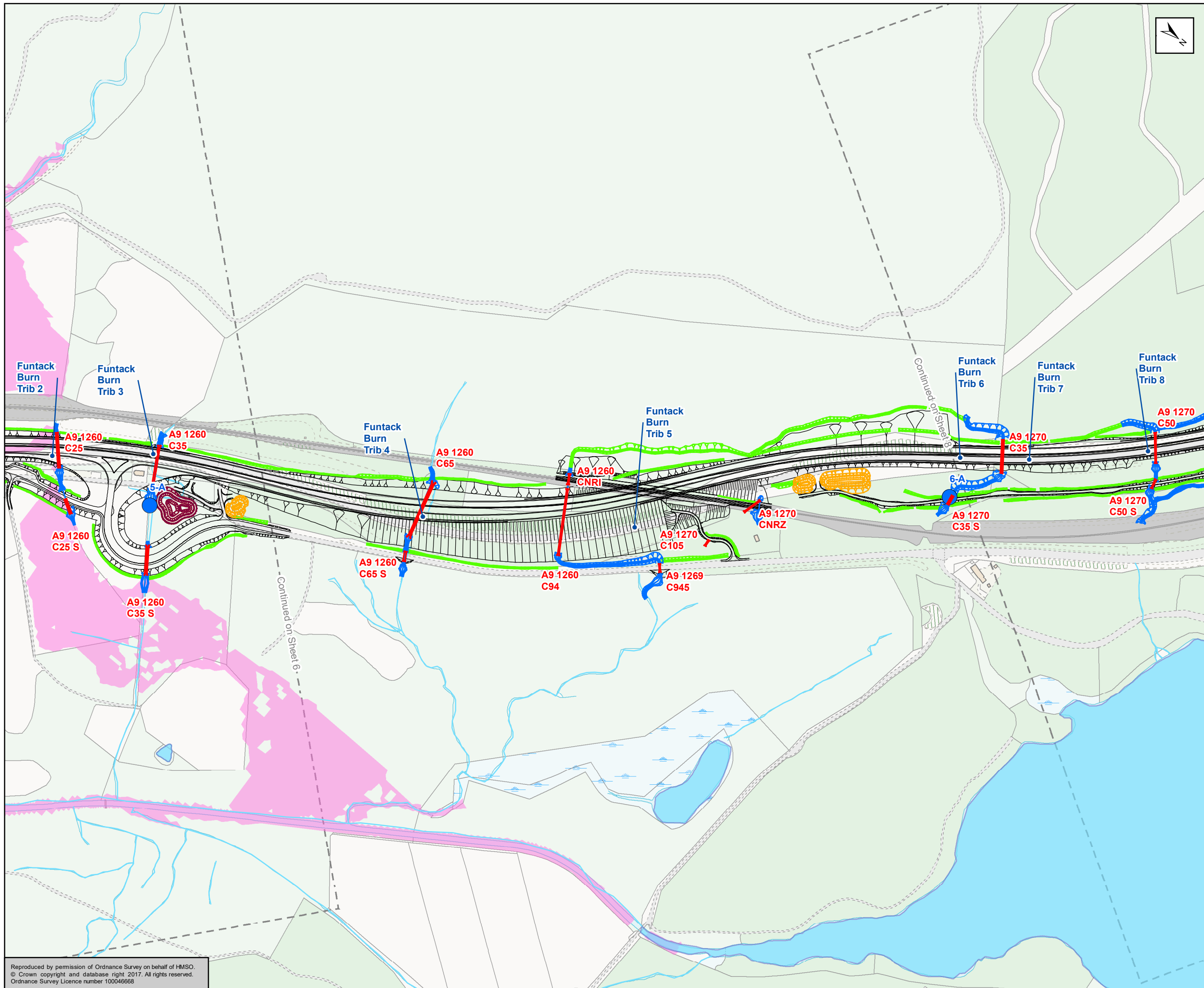
A9 DUALING
PERTH TO INVERNESS
Tomatin to Moy

ATKINS mouchel

Figure 11.1f
Surface Water
Sheet 6 of 11

Scale	1:5,000	Drawn	HAH	Checked	SS	Approved	RM	Authorised	SB	
Document Number	A9P12-AM-J-EWE-Z_ZZZZ_X-DR-GI-0072								Revision	P02
Project	Originator	Volume								
Location	Type	Role	Number							

Reproduced by permission of Ordnance Survey on behalf of HMSO.
© Crown copyright and database right 2017. All rights reserved.
Ordnance Survey Licence number 100046668



Proposed Scheme

- Proposed Culverts
- Proposed Drains
- Proposed Bridge
- Proposed Realignments
- Proposed SuDs Ponds
- Proposed Infiltration Basin
- Proposed Drainage Ditches
- Mainline Outfalls

Flood Risk

- Water Body
- AMJV Baseline 0.5% AEP Extent

Private Water Supply

- Property Supplied by Surface Water Source
- Surface Water Source

CAR Licence Abstractions

- Allt Cosach Hydrostation Intake
- Tomatin Distillery Intake

Kilometres
0 0.1 0.2

Status	FINAL	Subsidiary	B
--------	-------	------------	---

Client
TRANSPORT SCOTLAND
COMHDHAIL ALBA

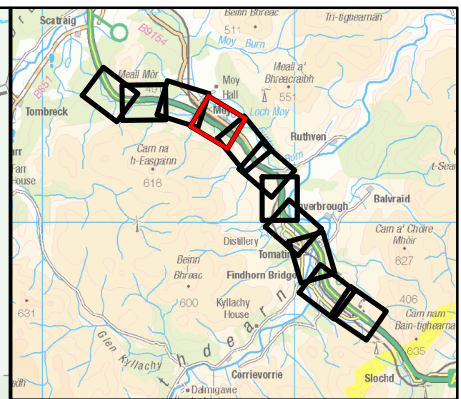
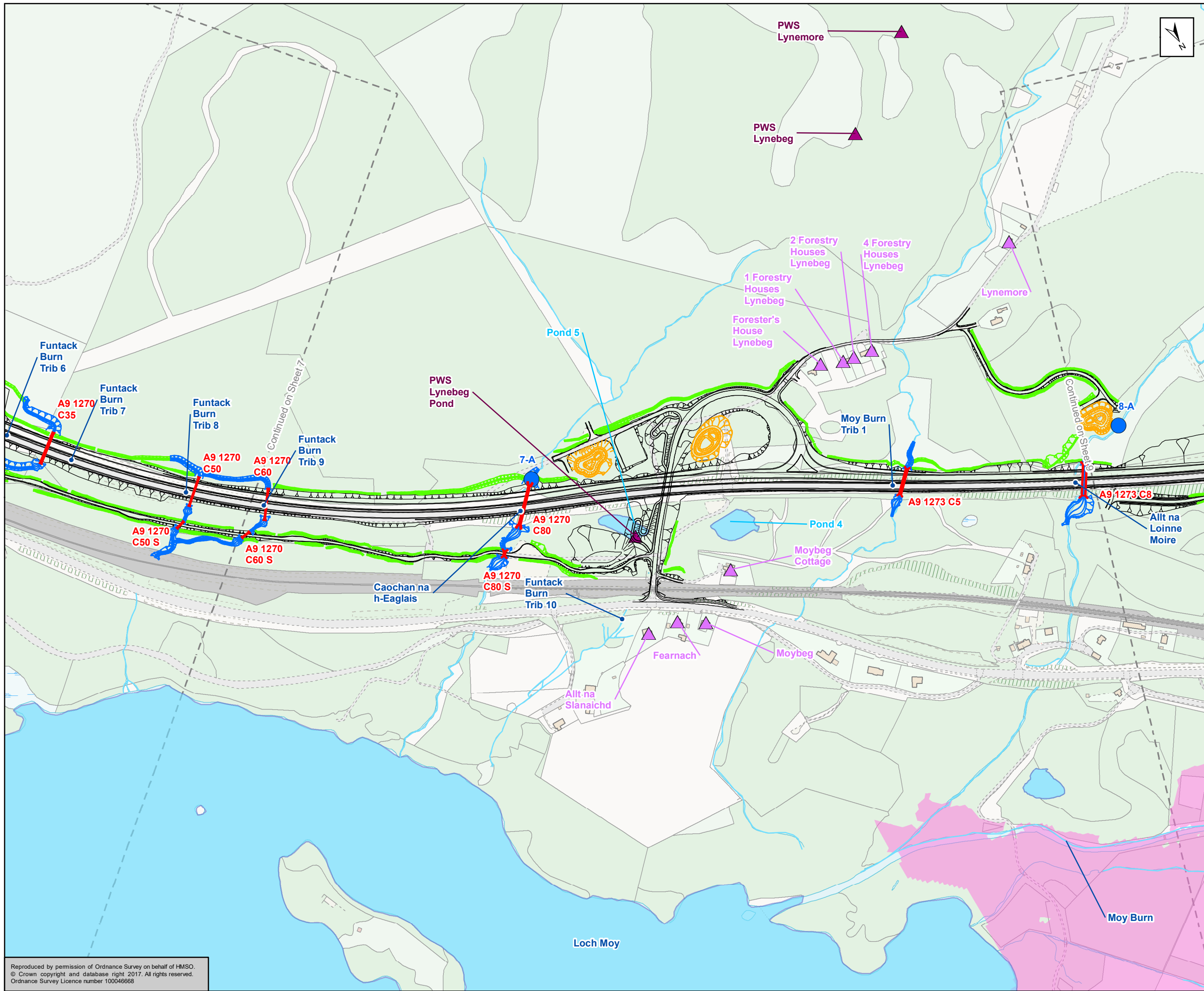
A9
DUALLING
PERTH TO INVERNESS
Tomatin to Moy

ATKINS mouchel

Figure 11.1g
Surface Water
Sheet 7 of 11

Scale	1:5,000	Drawn	HAH	Checked	SS	Approved	RM	Authorised	SB	
Document Number	A9P12-AMJ-EWE-Z_ZZZZ_XX-DR-GI-0073								Revision	P02
Project	Originator	Volume								
Location	Type	Role	Number							

Reproduced by permission of Ordnance Survey on behalf of HMSO.
© Crown copyright and database right 2017. All rights reserved.
Ordnance Survey Licence number 100046668



Proposed Scheme

- Proposed Culverts
- Proposed Drains
- Proposed Bridge
- Proposed Realignments
- Proposed SuDs Ponds
- Proposed Infiltration Basin
- Proposed Drainage Ditches
- Mainline Outfalls

Flood Risk

- Water Body
- AMJV Baseline 0.5% AEP Extent

Private Water Supply

- Property Supplied by Surface Water Source
- Surface Water Source

CAR Licence Abstractions

- Allt Cosach Hydrostation Intake
- Tomatin Distillery Intake

Kilometres
0 0.1 0.2

Scale	1:5,000
Drawn	HAH
Checked	SS
Approved	RM
Authorised	SB

Document Number: A9P12-AMJ-EWE-Z_ZZZZ_XX-DR-GI-0074

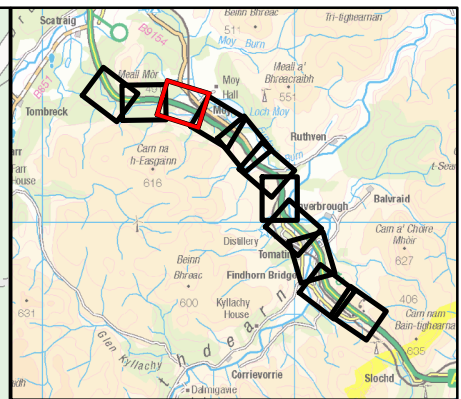
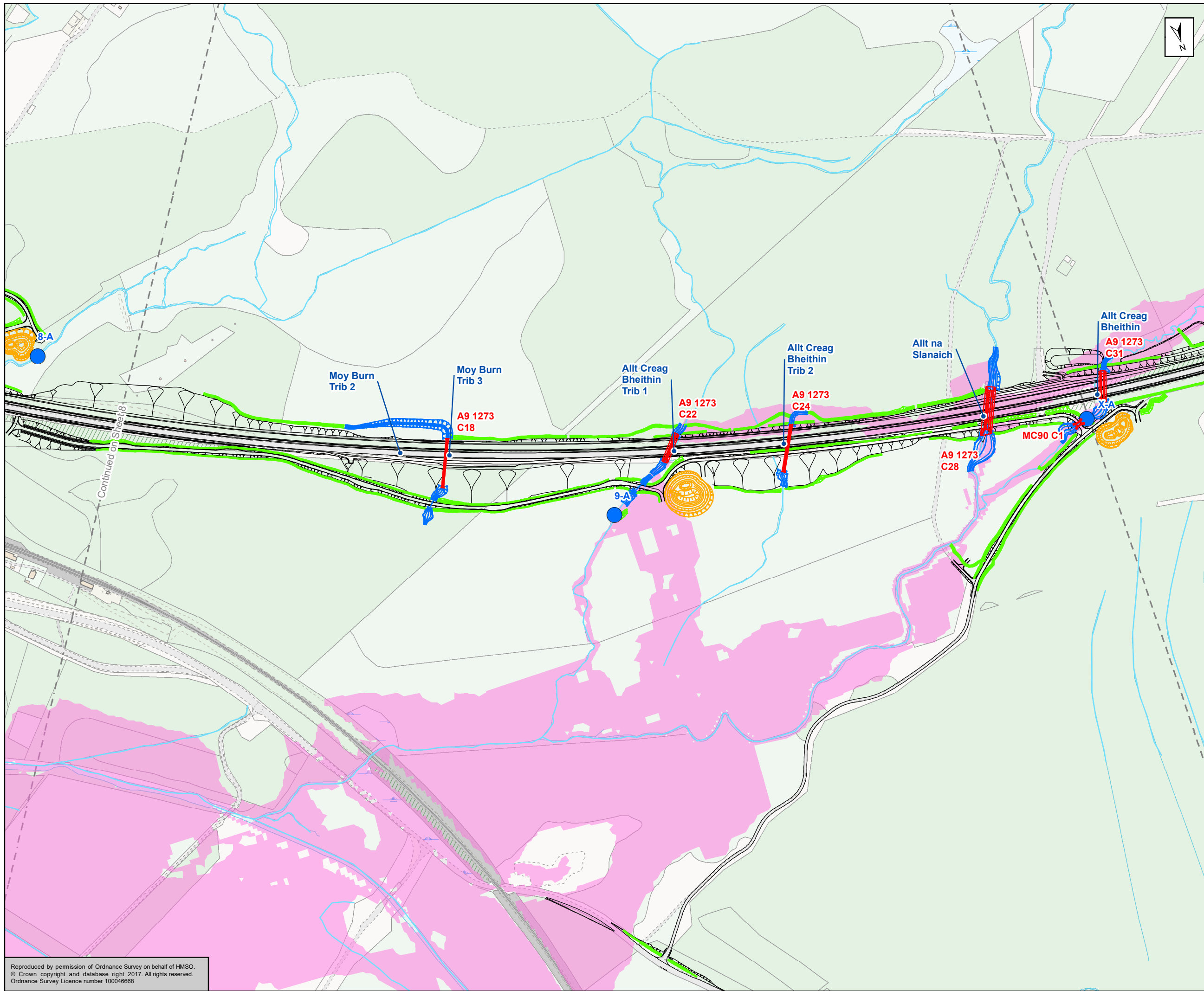
Project: A9 DUALLING PERTH TO INVERNESS Tomatin to Moy

Client: TRANSPORT SCOTLAND COMHDHAIL ALBA

ATKINS mouchel

Scale	1:5,000	Drawn	HAH	Checked	SS	Approved	RM	Authorised	SB	
Document Number	A9P12-AMJ-EWE-Z_ZZZZ_XX-DR-GI-0074								Revision	P02
Project	A9 DUALLING PERTH TO INVERNESS		Originator	Tomatin to Moy		Volume	P02			
Location	Type	Role	Number							

Reproduced by permission of Ordnance Survey on behalf of HMSO. © Crown copyright and database right 2017. All rights reserved. Ordnance Survey Licence number 100046668



Proposed Scheme

- Proposed Culverts
- Proposed Drains
- Proposed Bridge
- Proposed Realignments
- Proposed SuDs Ponds
- Proposed Infiltration Basin
- Proposed Drainage Ditches
- Mainline Outfalls

Flood Risk

- Water Body
- AMJV Baseline 0.5% AEP Extent

Private Water Supply

- Property Supplied by Surface Water Source
- Surface Water Source

CAR Licence Abstractions

- Allt Cosach Hydrostation Intake
- Tomatin Distillery Intake

Kilometres
0 0.1 0.2

Status	FINAL	Subsidiary	B
--------	-------	------------	---

Client
TRANSPORT SCOTLAND
COMHDHAIL ALBA

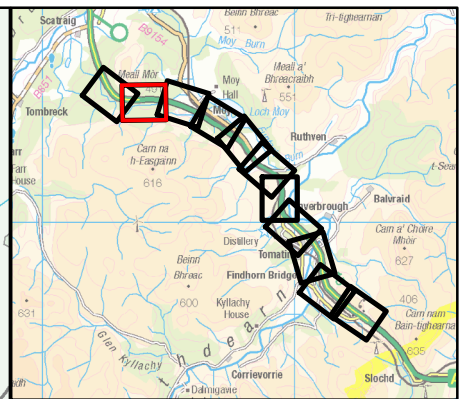
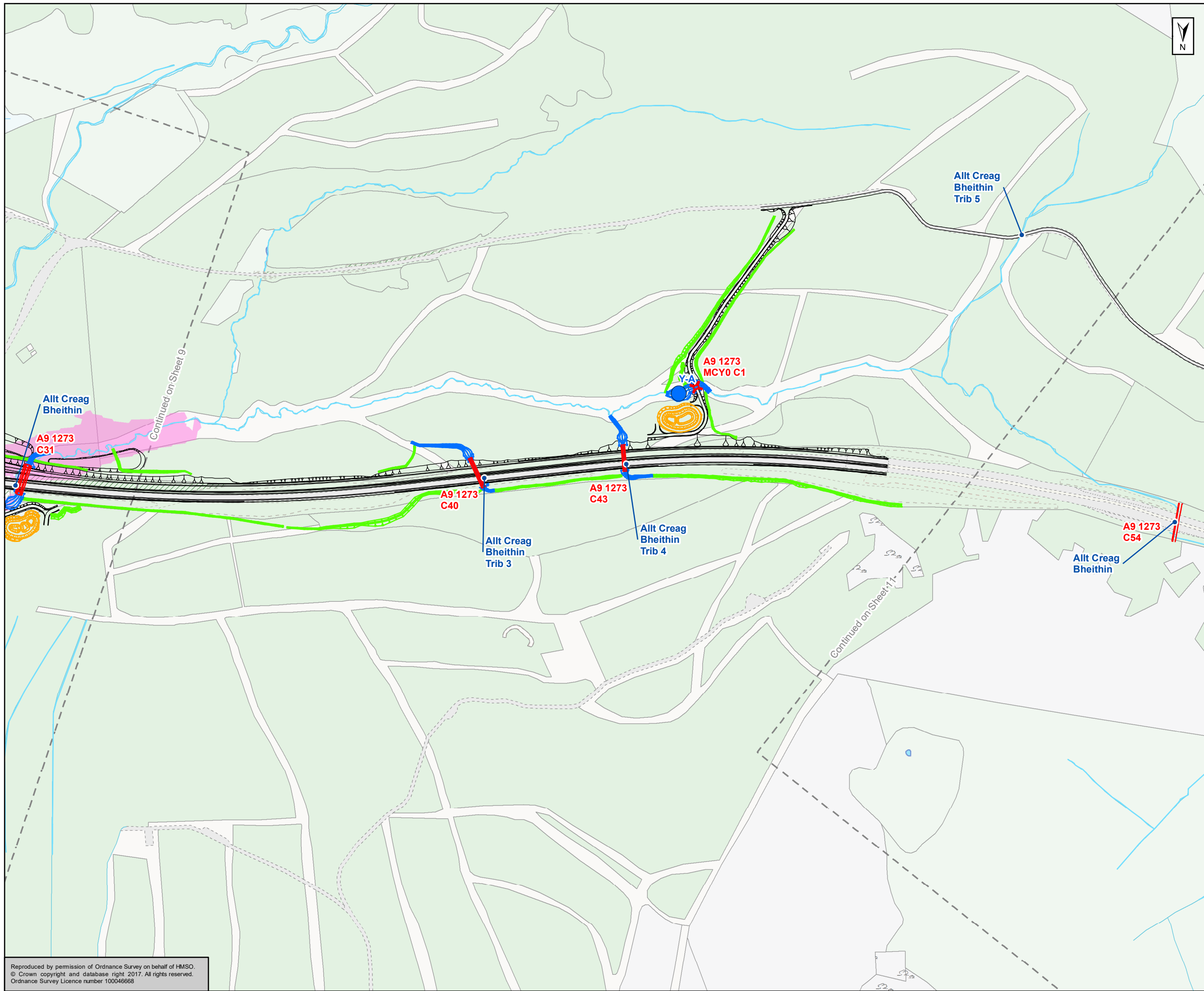
A9
DUALLING
PERTH TO INVERNESS
Tomatin to Moy

ATKINS mouchel

Figure 11.1i
Surface Water
Sheet 9 of 11

Scale	1:5,000	Drawn	HAH	Checked	SS	Approved	RM	Authorised	SB	
Document Number	A9P12-AMJ-EWE-Z_ZZZZ_X-DR-GI-0075								Revision	P02
Project	Originator	Volume								
Location	Type	Role	Number							

Reproduced by permission of Ordnance Survey on behalf of HMSO.
© Crown copyright and database right 2017. All rights reserved.
Ordnance Survey Licence number 100046668



Legend

- Proposed Scheme
- Proposed Culverts
- Proposed Drains
- Proposed Bridge
- Proposed Realignments
- Proposed SuDs Ponds
- Proposed Infiltration Basin
- Proposed Drainage Ditches
- Mainline Outfalls

Flood Risk

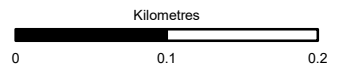
- Water Body
- AMJV Baseline 0.5% AEP Extent

Private Water Supply

- Property Supplied by Surface Water Source
- Surface Water Source

CAR Licence Abstractions

- Allt Cosach Hydrostation Intake
- Tomatin Distillery Intake



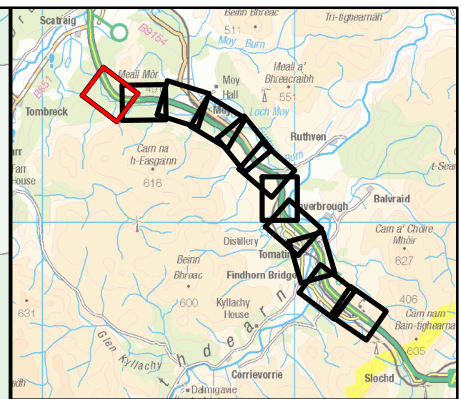
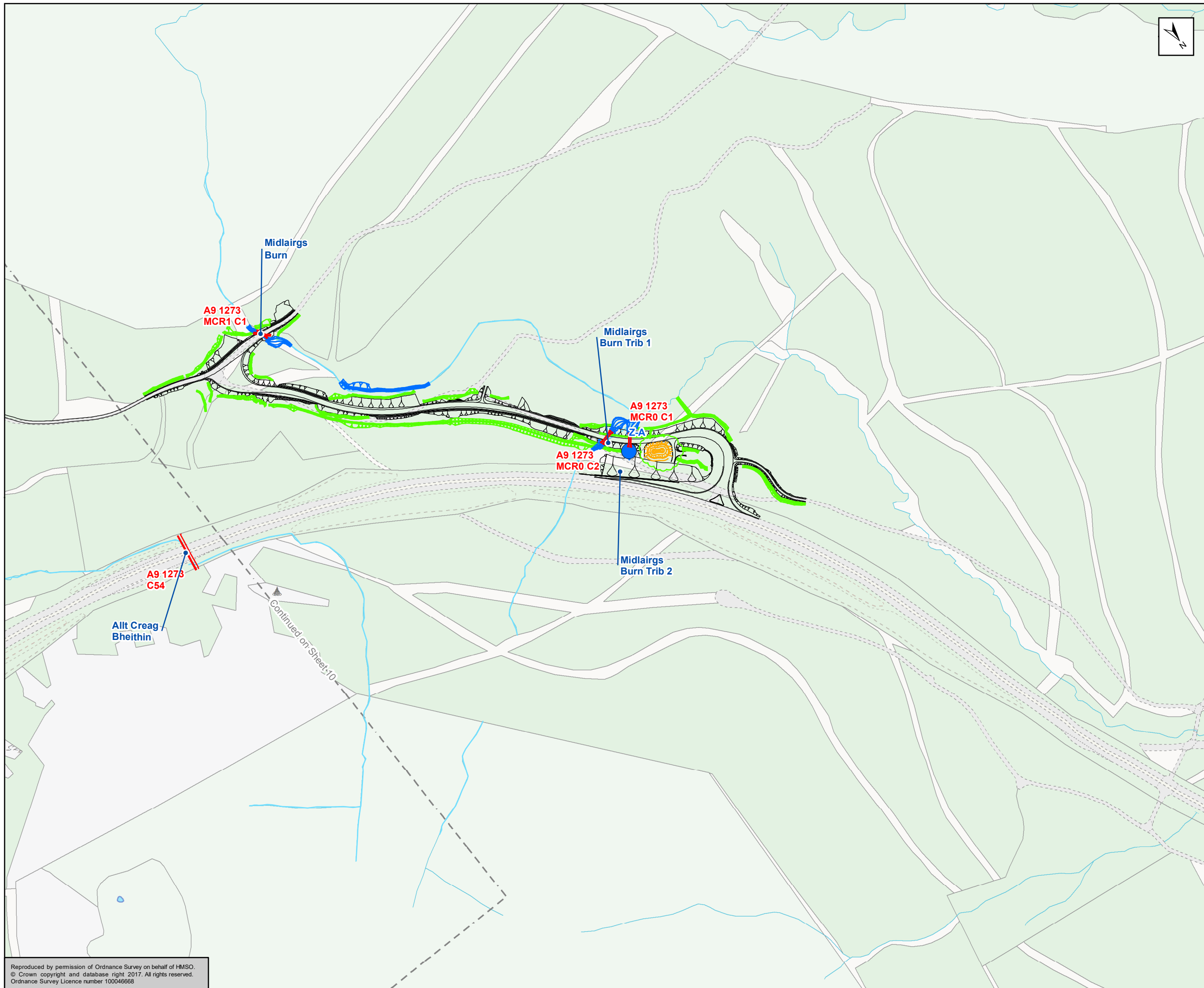
Status	FINAL	Subsidiary	B
--------	-------	------------	---



Figure 11.1j
Surface Water
Sheet 10 of 11

Scale	1:5,000	Drawn	HAH	Checked	SS	Approved	RM	Authorised	SB	
Document Number	A9P12-AMJ-EWE-Z_ZZZZ_X-DR-GI-0076								Revision	P02
Project	Originator	Volume								
Location	Type	Role	Number							

Reproduced by permission of Ordnance Survey on behalf of HMSO.
© Crown copyright and database right 2017. All rights reserved.
Ordnance Survey Licence number 100046668



Proposed Scheme

- Proposed Culverts
- Proposed Drains
- Proposed Bridge
- Proposed Realignments
- Proposed SuDs Ponds
- Proposed Infiltration Basin
- Proposed Drainage Ditches
- Mainline Outfalls

Flood Risk

- Water Body
- AMJV Baseline 0.5% AEP Extent

Private Water Supply

- Property Supplied by Surface Water Source
- Surface Water Source

CAR Licence Abstractions

- Allt Cosach Hydrostation Intake
- Tomatin Distillery Intake

Kilometres
0 0.1 0.2

Status: FINAL Substudy: B

Client: **TRANSPORT SCOTLAND**
COMHDHAIL ALBA

A9
DUALLING
PERTH TO INVERNESS
Tomatin to Moy

ATKINS mouchel

Figure 11.1k
Surface Water
Sheet 11 of 11

Scale 1:5,000	Drawn HAH	Checked SS	Approved RM	Authorised SB
Document Number	Project	Originator	Volume	Revision
	A9P12-AMJ-EWE-Z_ZZZZZ_XZ-DR-GI-0077			P02
Location	Type	Role	Number	

Reproduced by permission of Ordnance Survey on behalf of HMSO.
© Crown copyright and database right 2017. All rights reserved.
Ordnance Survey Licence number 100046668