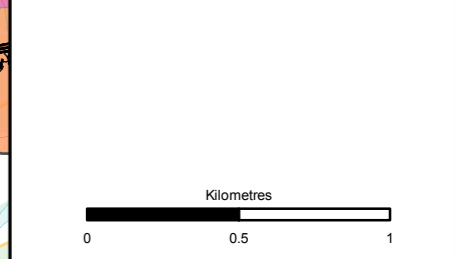


- Proposed Scheme
 250m Study Area
- Soils Scotland**
- 1, ALLUVIAL SOILS, Alluvial
 - 3, ORGANIC SOILS, Basin and valley peats
 - 7, ABERLOUR, Peaty podzols, peat; some peaty gleys and humus-iron podzols
 - 20, ARKAIG, Humus-iron podzols; some brown forest soils, noncalcareous gleys and peaty gleys
 - 22, ARKAIG, Peaty podzols, peat; some peaty gleys and humus-iron podzols
 - 23, ARKAIG, Peat, peaty gleys, peaty podzols
 - 30, ARKAIG, Rankers, peaty podzols; some humus-iron podzols and peaty gleys
 - 98, CORBY, Humus-iron podzols, alluvial soils
 - 101, CORBY, Peaty podzols; some humus-iron podzols and peat
 - 601, LOCH, Open water
 - 606, ORGANIC SOILS, Eroded blanket peat



Status: FINAL
 Subtitle: B

Client: **TRANSPORT SCOTLAND**
 COMHDHAIL ALBA

A9
DUALING
 PERTH TO INVERNESS
 Tomatin to Moy

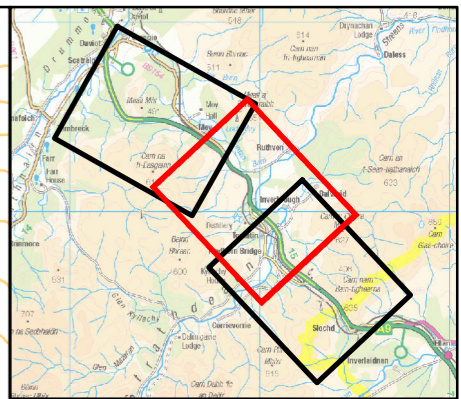
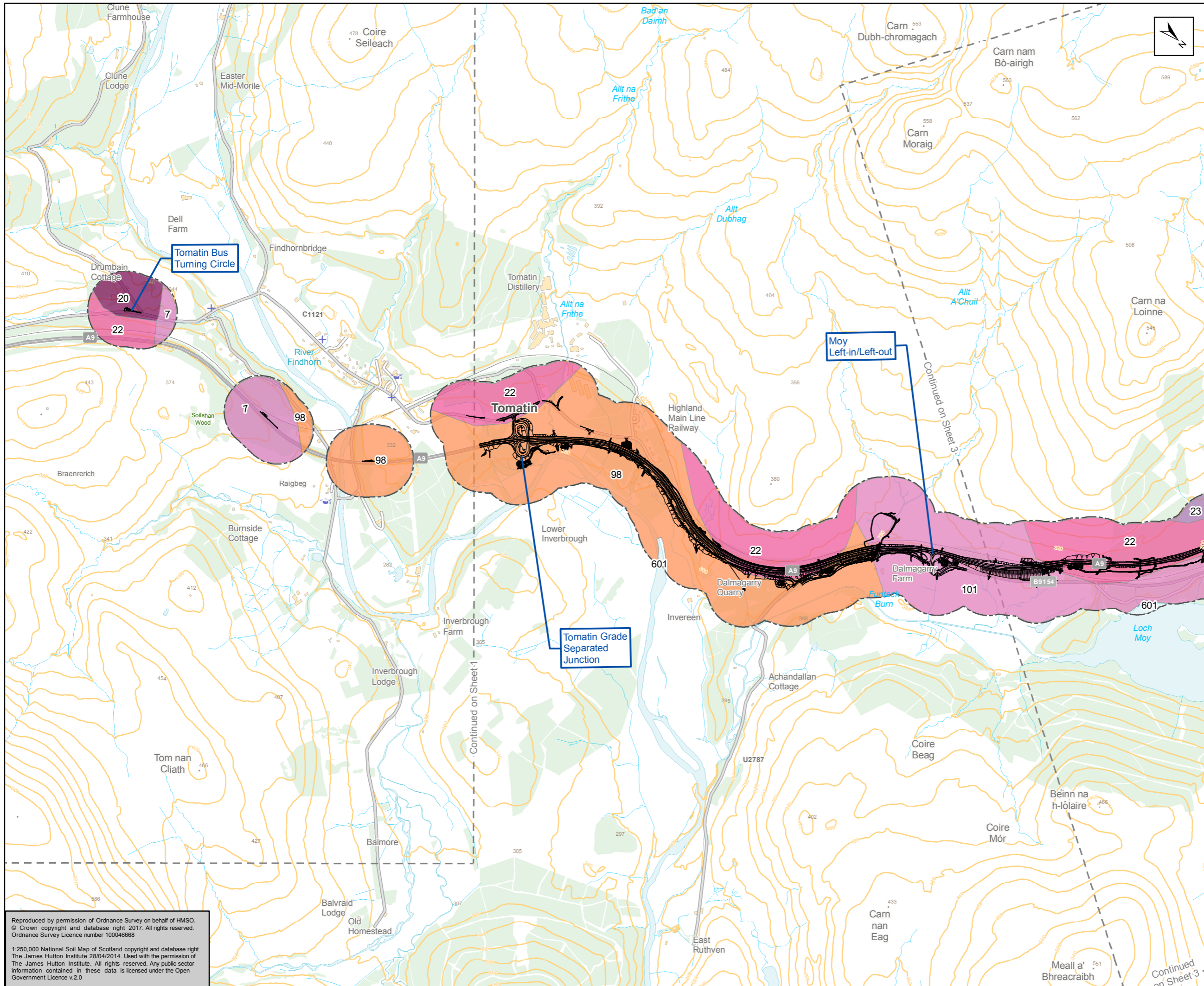
ATKINS mouchel

Figure 10.3a
 Soils Scotland 250k Mapping
 Sheet 1 of 3

Scale	1:25,000	Drawn	MM	Checked	RS	Approved	RM	Authorised	SB	
Document Number	A9P12-AMJ-EGT-Z_ZZZZZ_XX-DR-GI-0004								Revision	P02
Project	Originator	Volume								
Location	Type	Role	Number							

Reproduced by permission of Ordnance Survey on behalf of HMSO. © Crown copyright and database right 2017. All rights reserved. Ordnance Survey Licence number 100046668

1:250,000 National Soil Map of Scotland copyright and database right The James Hutton Institute 28/04/2014. Used with the permission of The James Hutton Institute. All rights reserved. Any public sector information contained in these data is licensed under the Open Government Licence v.2.0



Proposed Scheme
 250m Study Area

Soils Scotland

- 1, ALLUVIAL SOILS, Alluvial
- 3, ORGANIC SOILS, Basin and valley peats
- 7, ABERLOUR, Peaty podzols, peat; some peaty gleys and humus-iron podzols
- 20, ARKAIG, Humus-iron podzols; some brown forest soils, noncalcareous gleys and peaty gleys
- 22, ARKAIG, Peaty podzols, peat; some peaty gleys and humus-iron podzols
- 23, ARKAIG, Peat, peaty gleys, peaty podzols
- 30, ARKAIG, Rankers, peaty podzols; some humus-iron podzols and peaty gleys
- 98, CORBY, Humus-iron podzols, alluvial soils
- 101, CORBY, Peaty podzols; some humus-iron podzols and peat
- 601, LOCH, Open water
- 606, ORGANIC SOILS, Eroded blanket peat

Kilometres
0 0.5 1

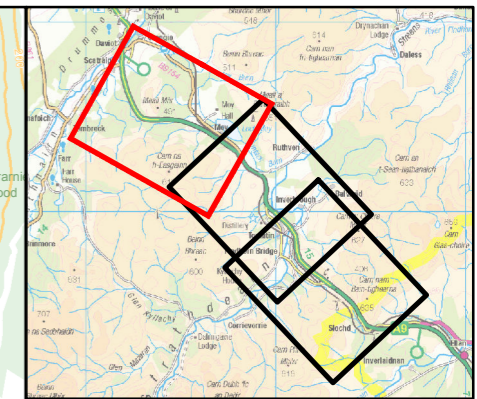
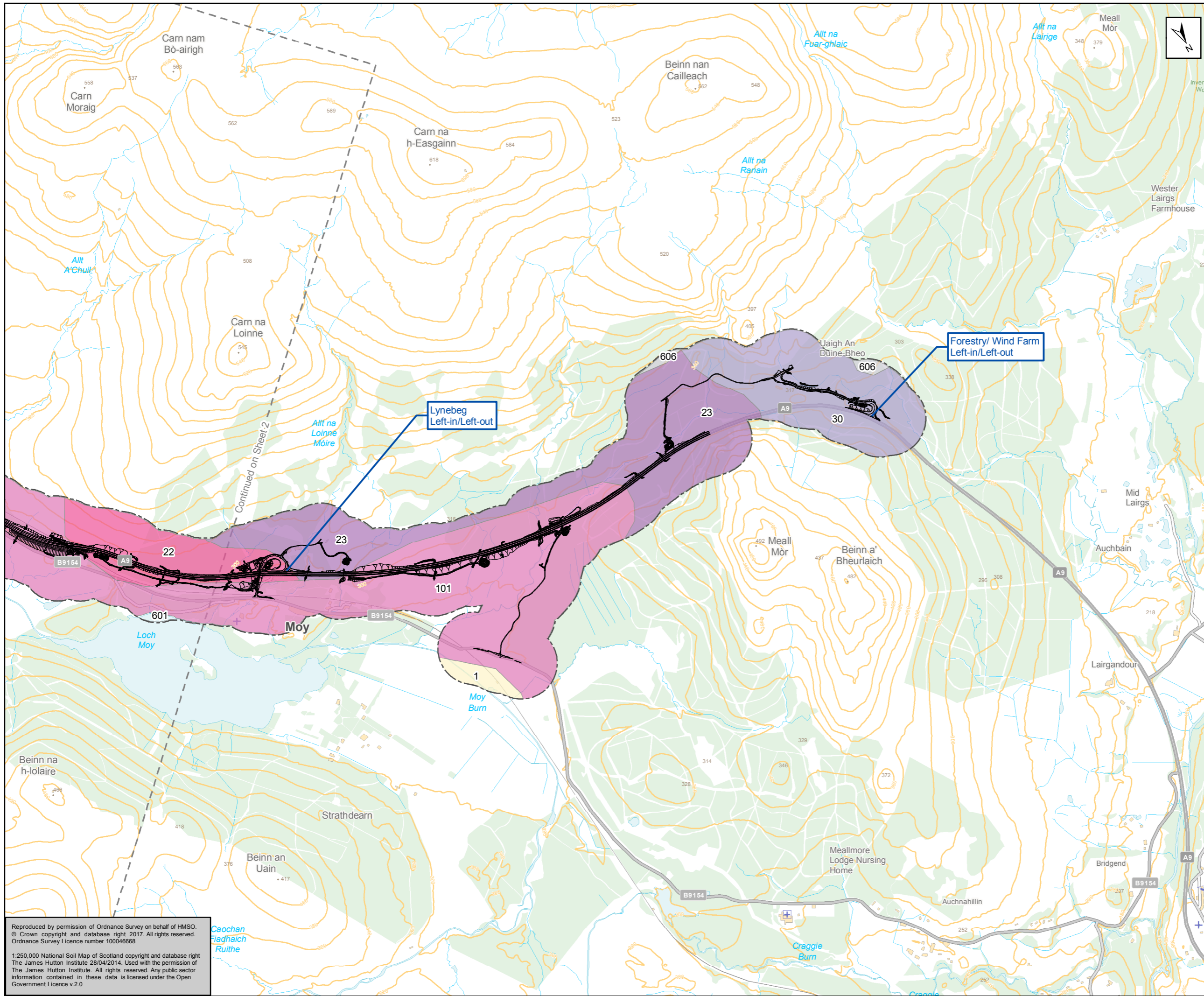
Status: FINAL Subtitle: B



Figure 10.3b
Soils Scotland 250k Mapping
Sheet 2 of 3

Scale	1:25,000	Drawn	MM	Checked	RS	Approved	RM	Authorised	SB
Document Number	Project		Originator		Volume		Revision		
A9P12-AMJ-EGT-Z_ZZZZZ_XX-DR-GI-0032		A9P12-AMJ-EGT-Z_ZZZZZ_XX-DR-GI-0032		A9P12-AMJ-EGT-Z_ZZZZZ_XX-DR-GI-0032		A9P12-AMJ-EGT-Z_ZZZZZ_XX-DR-GI-0032		P02	
Location	Type	Role	Number						

Reproduced by permission of Ordnance Survey on behalf of HMSO.
 © Crown copyright and database right 2017. All rights reserved.
 Ordnance Survey Licence number 100046668
 1:250,000 National Soil Map of Scotland copyright and database right
 The James Hutton Institute 28/04/2014. Used with the permission of
 The James Hutton Institute. All rights reserved. Any public sector
 information contained in these data is licensed under the Open
 Government Licence v.2.0



Proposed Scheme
 250m Study Area

Soils Scotland

- 1, ALLUVIAL SOILS, Alluvial
- 3, ORGANIC SOILS, Basin and valley peats
- 7, ABERLOUR, Peaty podzols, peat; some peaty gleys and humus-iron podzols
- 20, ARKAIG, Humus-iron podzols; some brown forest soils, noncalcareous gleys and peaty gleys
- 22, ARKAIG, Peaty podzols, peat; some peaty gleys and humus-iron podzols
- 23, ARKAIG, Peat, peaty gleys, peaty podzols
- 30, ARKAIG, Rankers, peaty podzols; some humus-iron podzols and peaty gleys
- 98, CORBY, Humus-iron podzols, alluvial soils
- 101, CORBY, Peaty podzols; some humus-iron podzols and peat
- 601, LOCH, Open water
- 606, ORGANIC SOILS, Eroded blanket peat

Kilometres
0 0.5 1

Status	Subsidiary
FINAL	B

TRANSPORT SCOTLAND
 COMHDHAIL ALBA

A9
DUALLING
 PERTH TO INVERNESS
 Tomatin to Moy

ATKINS mouchel

Figure 10.3c
Soils Scotland 250k Mapping
Sheet 3 of 3

Scale	Draw	Checked	Approved	Authorised
1:25,000	MM	RS	RM	SB
Document Number	Project	Originator	Volume	Revision
A9P12-AMJ-EGT-Z_ZZZZZ_XX-DR-GI-0086				P02
Location	Type	Role	Number	

Reproduced by permission of Ordnance Survey on behalf of HMSO.
 © Crown copyright and database right 2017. All rights reserved.
 Ordnance Survey Licence number 100046668

1:250,000 National Soil Map of Scotland copyright and database right
 The James Hutton Institute 28/04/2014. Used with the permission of
 The James Hutton Institute. All rights reserved. Any public sector
 information contained in these data is licensed under the Open
 Government Licence v.2.0