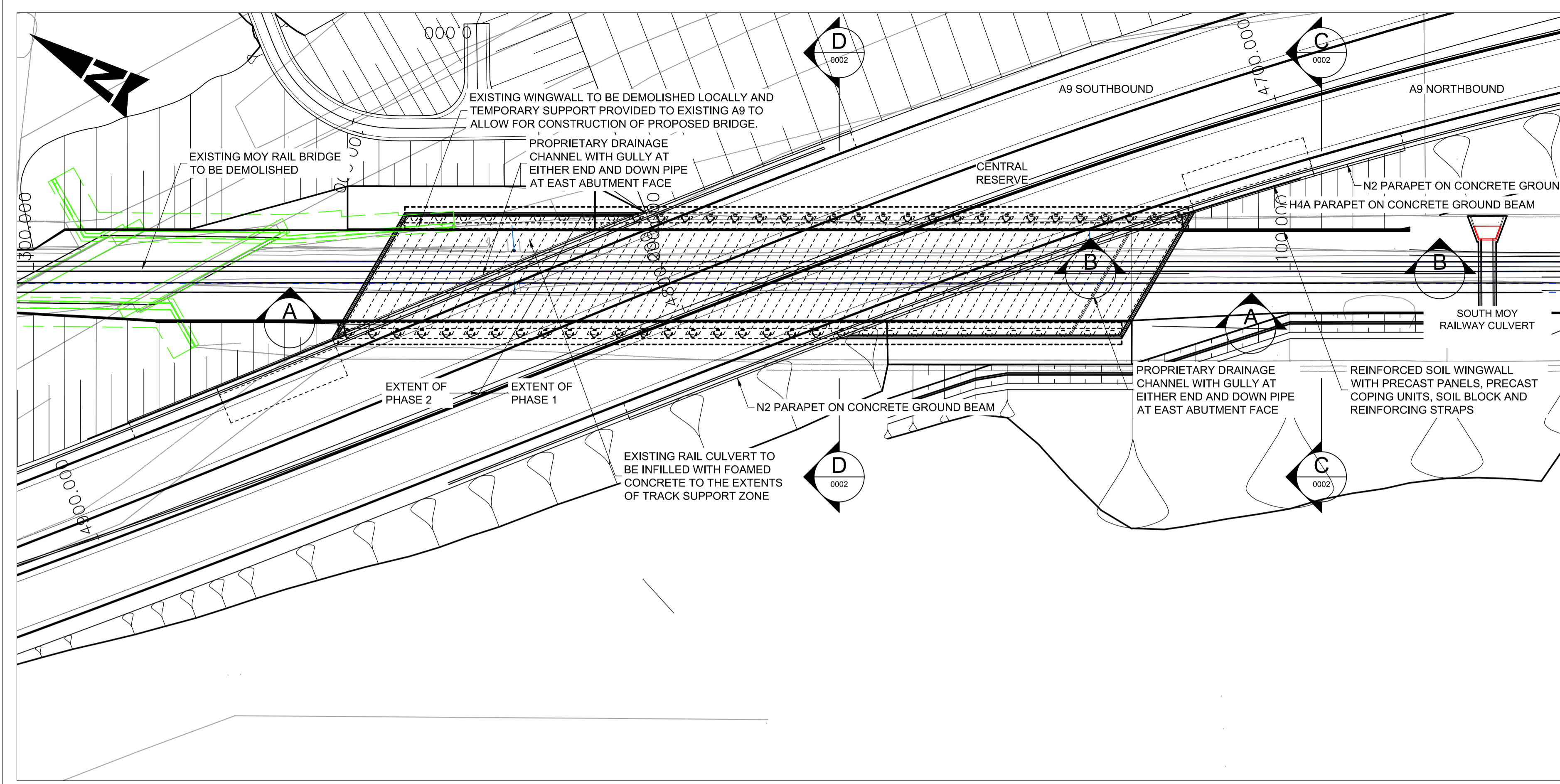
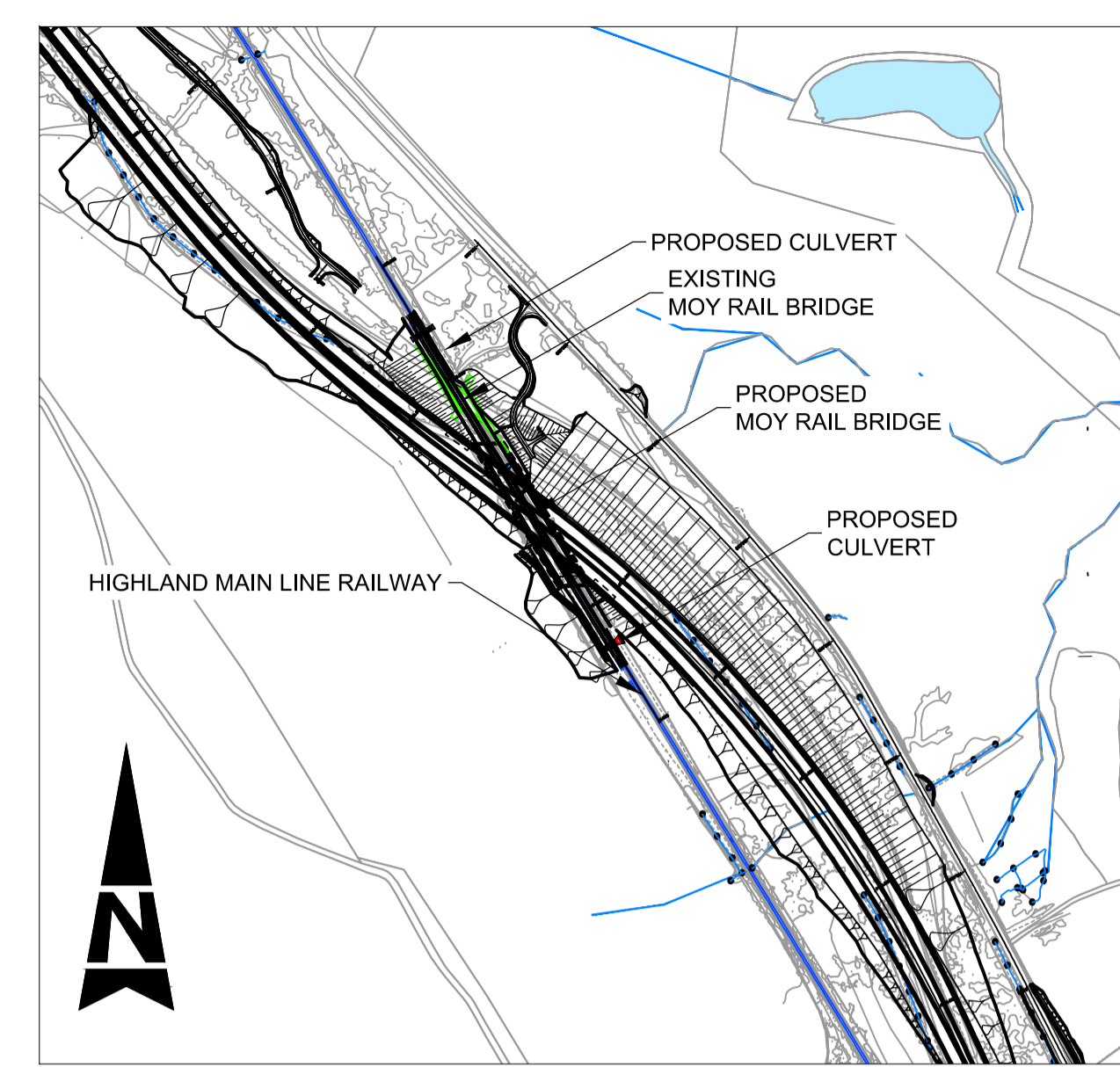


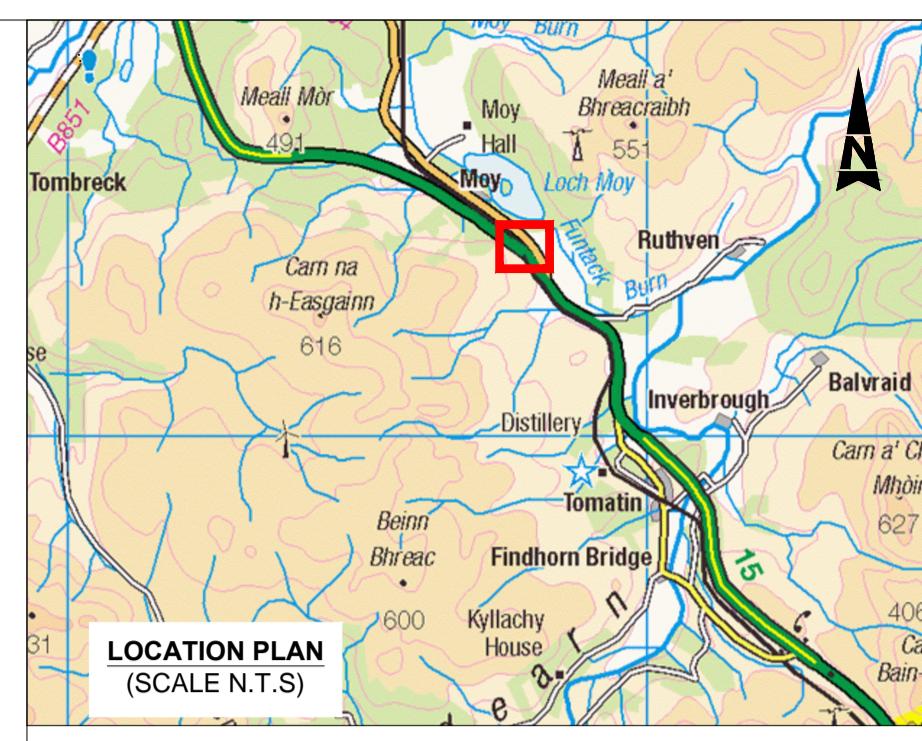
100
Millimetres
0 10
DO NOT SCALE



PLAN
SCALE 1:500



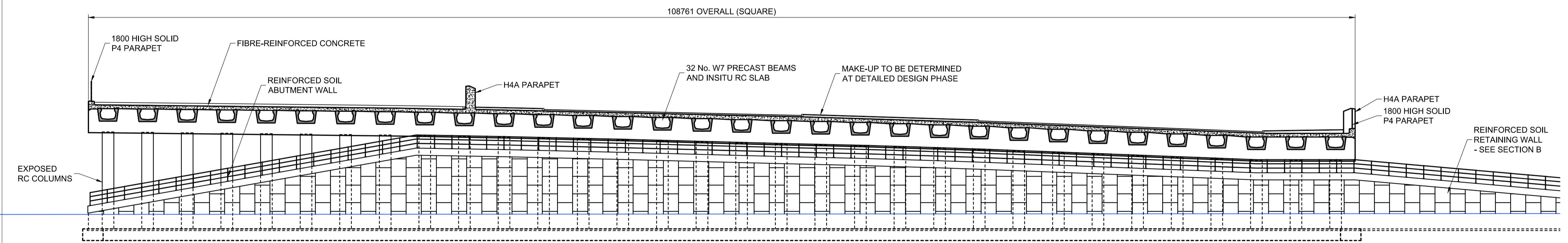
LOCATION PLAN
SCALE 1:5000



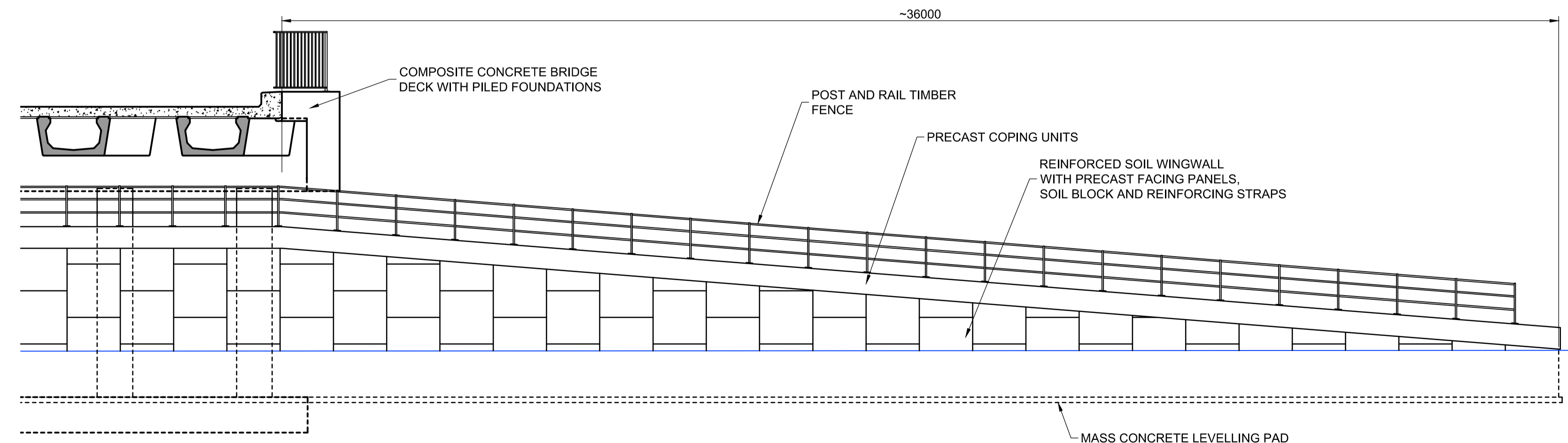
LOCATION PLAN
(SCALE N.T.S.)

NOTES:
1. THIS DRAWING IS TO BE READ IN CONJUNCTION WITH THE ENVIRONMENTAL STATEMENT.
2. THE DRAWING IS A STAGE 3 GENERAL ARRANGEMENT DRAWING AND MAY BE SUBJECT TO CHANGE.

EXISTING WATER COURSES & STREAMS



A SECTION
SCALE 1:200



B SECTION
SCALE 1:100

P01	RC	GA	RB	30/03/18
FIRST ISSUE				
Rev	Drawn / Des	Checked	Approved	Date
Description				
Drawing Status				Suitability
FINAL				B

Client
TRANSPORT SCOTLAND
COMHDHAIL ALBA



ATKINS mouchel

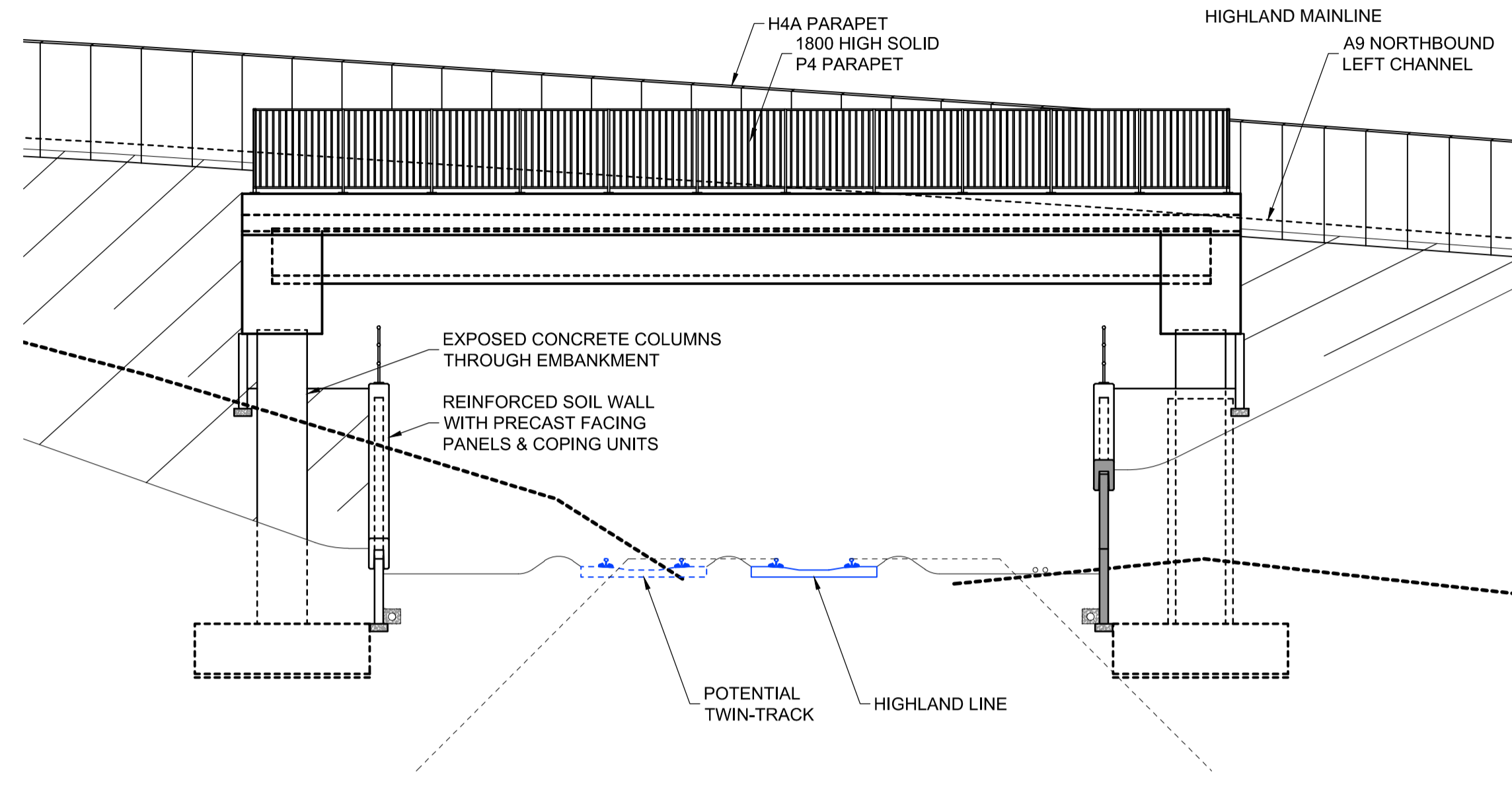
Drawing Title
**FIGURE 5.8A
MOY RAIL BRIDGE
INDICATIVE ARRANGEMENT - SHEET 1 OF 2**

Scale	Designed / Drawn	Checked	Approved	Authorised
AS SHOWN	RC	GA	RB	SB
Original Size	Date	Date	Date	Date
A1	30/03/18	30/03/18	30/03/18	30/03/18
Drawing Number	Project	Originator	Volume	Revision
	A9P12 - AMJ - HGN -			
	A_MLMOY_ST - DR - ST - 0001			
Location	Type	Role	Number	
				P01

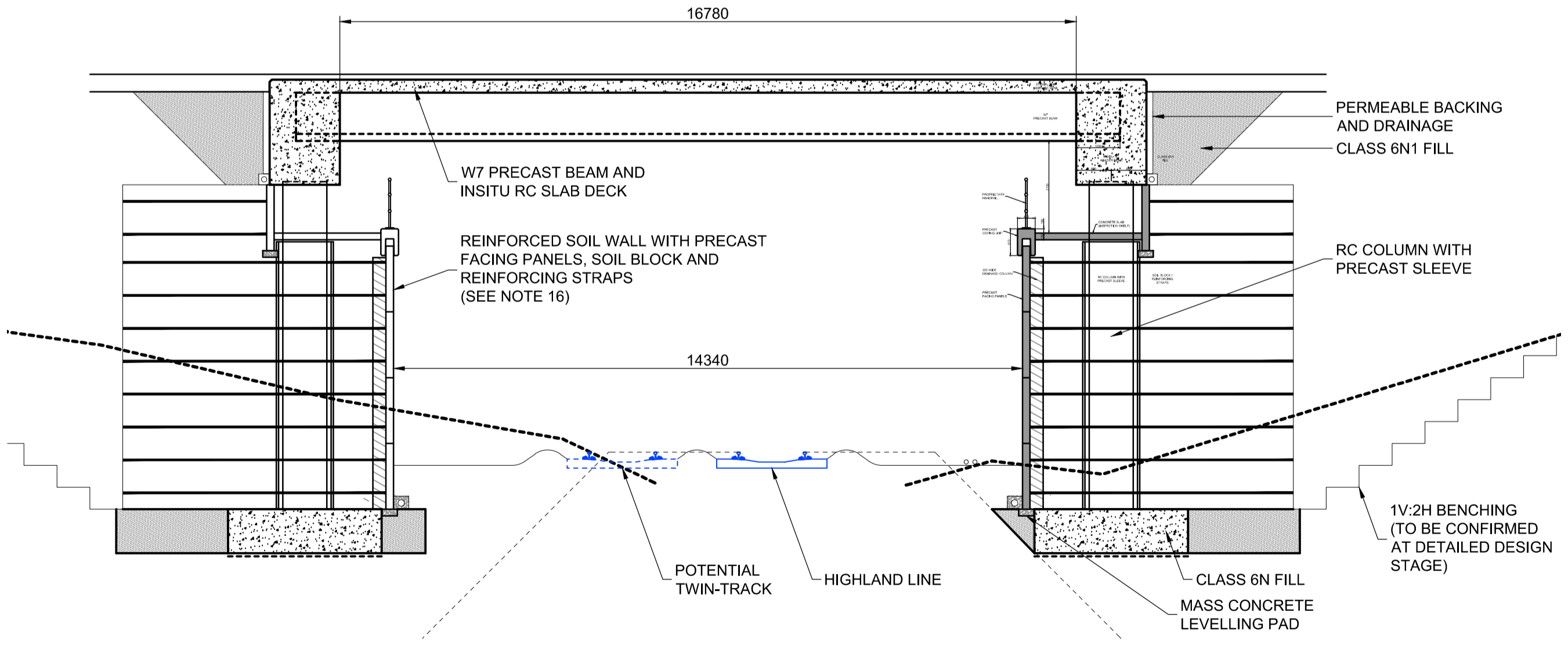
Plotted: Apr 03, 2018 - 2:16pm by: UKSMY600

Reproduced by permission of Ordnance Survey on behalf of HMSO. © Crown copyright and database right 2018. All rights reserved. Ordnance Survey Licence number 100046668.

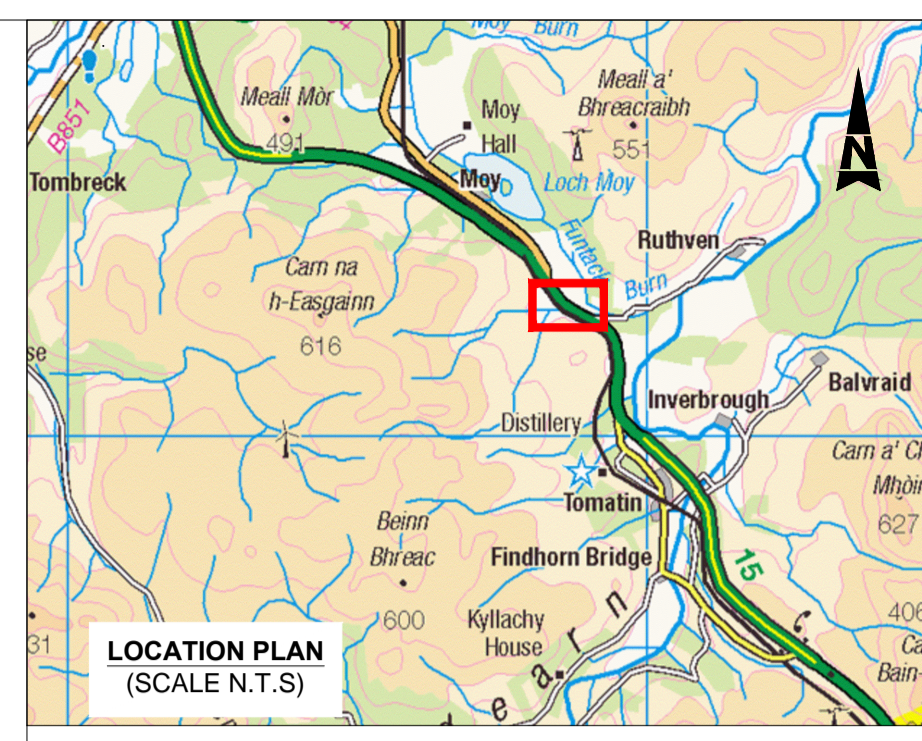
100
Millimetres
0 10
DO NOT SCALE



C SECTION
SCALE 1:100



D SECTION
SCALE 1:100



NOTES:
1. THIS DRAWING IS TO BE READ IN CONJUNCTION WITH THE ENVIRONMENTAL STATEMENT.
2. THE DRAWING IS A STAGE 3 GENERAL ARRANGEMENT DRAWING AND MAY BE SUBJECT TO CHANGE.

P01	RC	GA	RB	30/03/18
FIRST ISSUE				
Rev	Drawn / Des	Checked	Approved	Date
Description				
Drawing Status				Suitability
FINAL				B



Drawing Title				
FIGURE 5.8B MOY RAIL BRIDGE INDICATIVE ARRANGEMENT - SHEET 2 OF 2				
Scale	Designed / Drawn	Checked	Approved	Authorised
AS SHOWN	RC	GA	RB	SB
Original Size	Date	Date	Date	Date
A1	30/03/18	30/03/18	30/03/18	30/03/18
Drawing Number				Revision
Project	Originator	Volume	P01	
A9P12 - AMJ - HGN - A_MLMOY_ST - DR - ST - 0002				
Location	Type	Role	Number	

Plotted: Apr 03, 2018 - 2:12pm by: UKSMY600

Reproduced by permission of Ordnance Survey on behalf of HMSO. © Crown copyright and database right 2018. All rights reserved. Ordnance Survey Licence number 100046668.